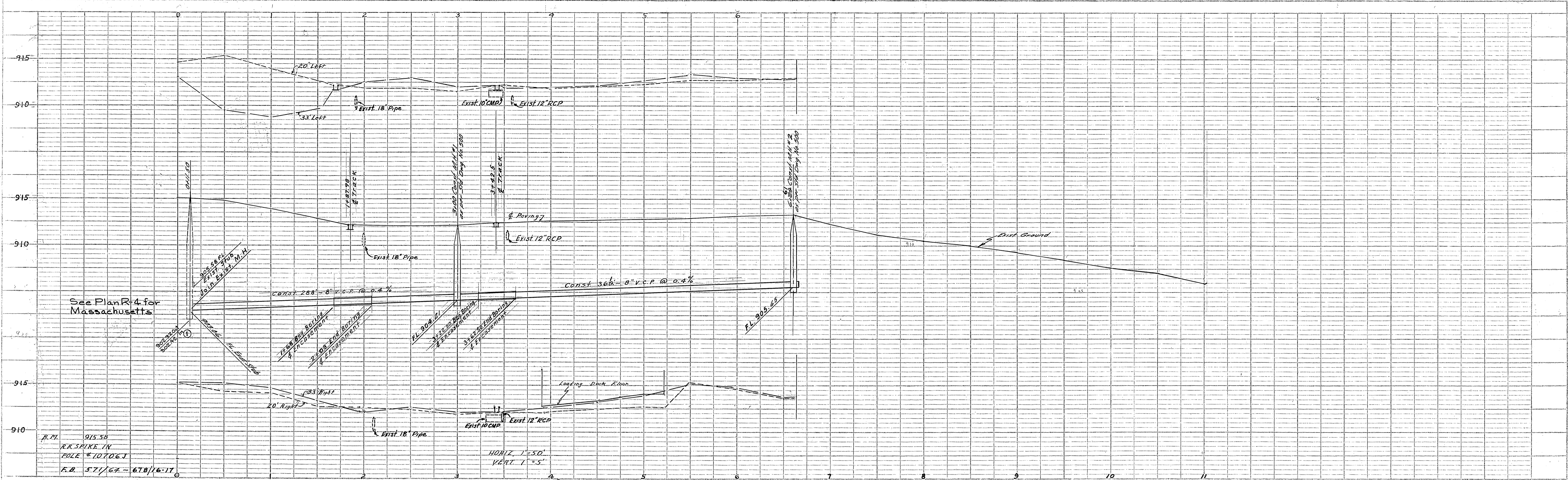


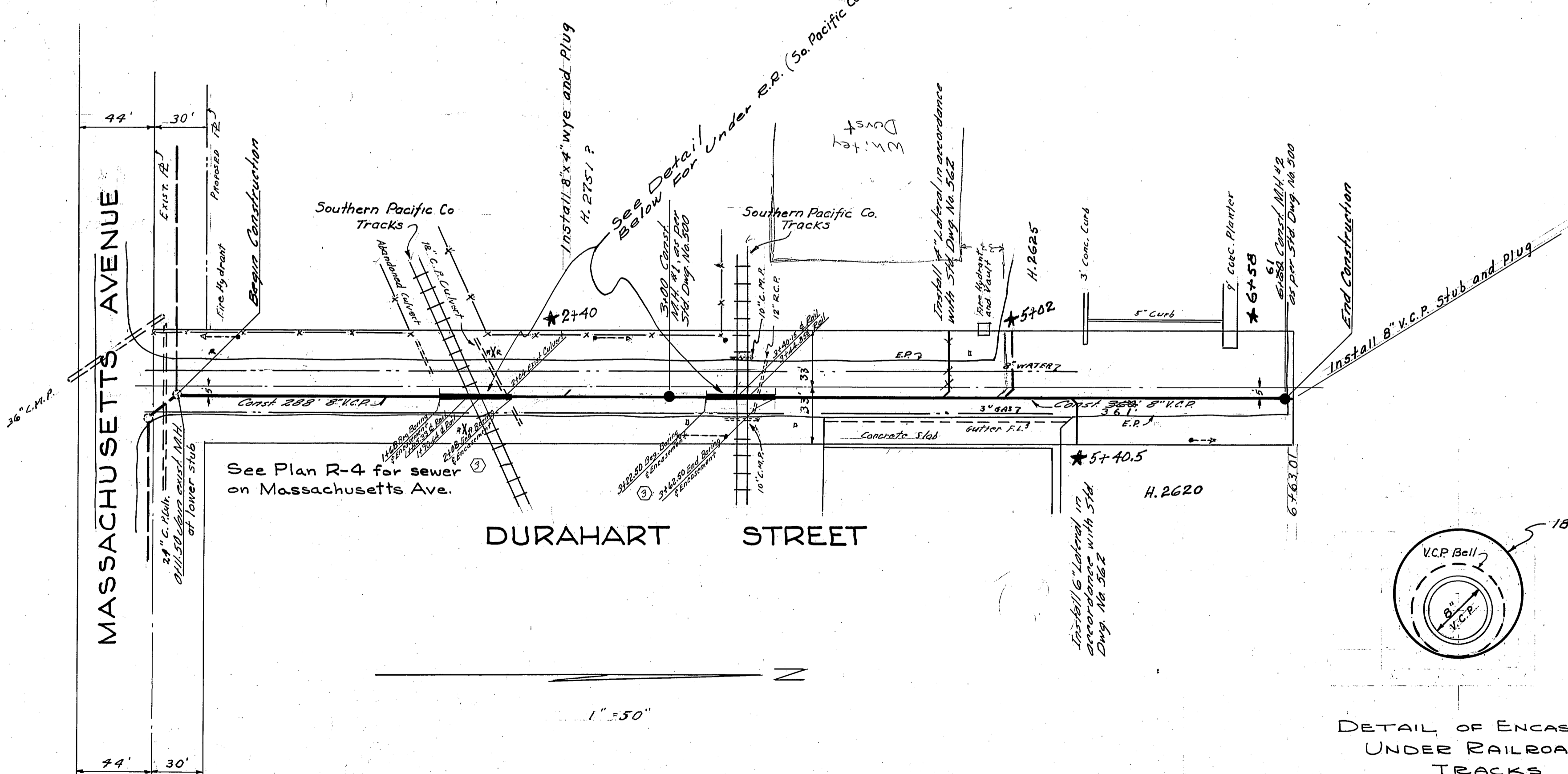
PLATE 1 - PLAN PROFILE OF R.R. & R.E. STATIONS
 REFERRED TO HEREON AS R.R. & R.E. STATIONS
 K. & S. CO. NO. 24-10
 SANITARY SEWER



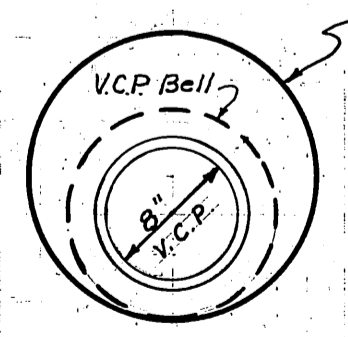
See Plan R-4 for
 Massachusetts

R.M. 915.58
 R.R. SPIKE IN
 POLE # 10706J
 F.D. 571/67-678/16-17

| PROFILE | |
|----------|--|
| DATE | |
| BY | |
| CHECKED | |
| APPROVED | |
| PLANNED | |
| DRAWN | |
| DESIGNED | |
| CHECKED | |
| APPROVED | |
| PLANNED | |
| DRAWN | |
| DESIGNED | |



See Plan R-4 for sewer
 on Massachusetts Ave.



Alternate Conductor Tubes
 18" CMP, 14 Ga.
 18" Steel Pipe, 1/4"

DETAIL OF ENCASUREMENT
 UNDER RAILROAD
 TRACKS

REF: SEE SOUTHERN PACIFIC
 DWG. NO. C.S. 1741

Note: Location of Wyes & Laterals to be
 determined in the field.

* = As Built 6/4/62 RK

Acc't. No. 01-3060-5034

| REVISIONS | |
|-----------|----------------------------------|
| DATE | DESCRIPTION |
| 5/22/58 | Lowered F.L. at C412 wdg |
| 9/27/61 | Casing Requirements Revised, 7th |
| 10/9/61 | Added 120" V.C.P. to |
| 11/6/61 | Casing Reqs. Rev. per S.P.P.R. |
| 11-22-61 | Profile Revised H.R.C. |

CITY OF RIVERSIDE CALIFORNIA
 DEPARTMENT OF PUBLIC WORKS

DURAHART STREET
 NORTHERLY FROM
 MASSACHUSETTS AVENUE

SANITARY SEWER
 PLAN NO.
 S-2

DESIGNED BY TEH
 CHECKED BY DRB, TEH
 REVISIONS BY CGW

APPROVED BY
 DATE 2-28-62

| PLAN | |
|----------|--|
| DATE | |
| BY | |
| CHECKED | |
| APPROVED | |
| PLANNED | |
| DRAWN | |
| DESIGNED | |
| CHECKED | |
| APPROVED | |
| PLANNED | |
| DRAWN | |
| DESIGNED | |