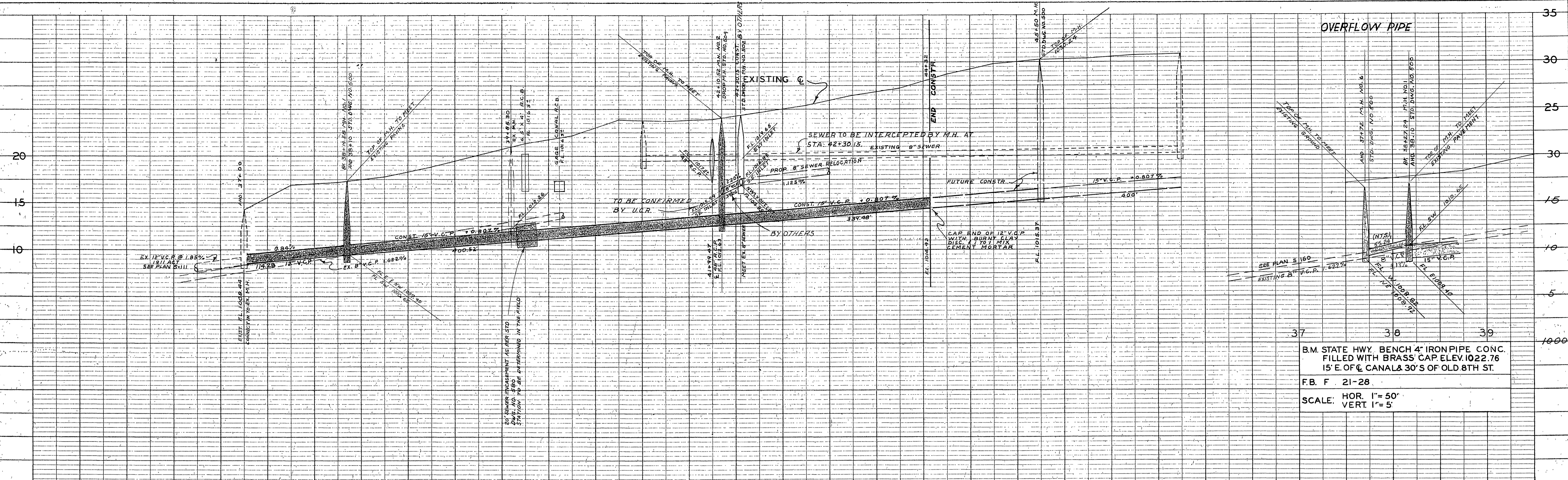


SEE PLAN S-272

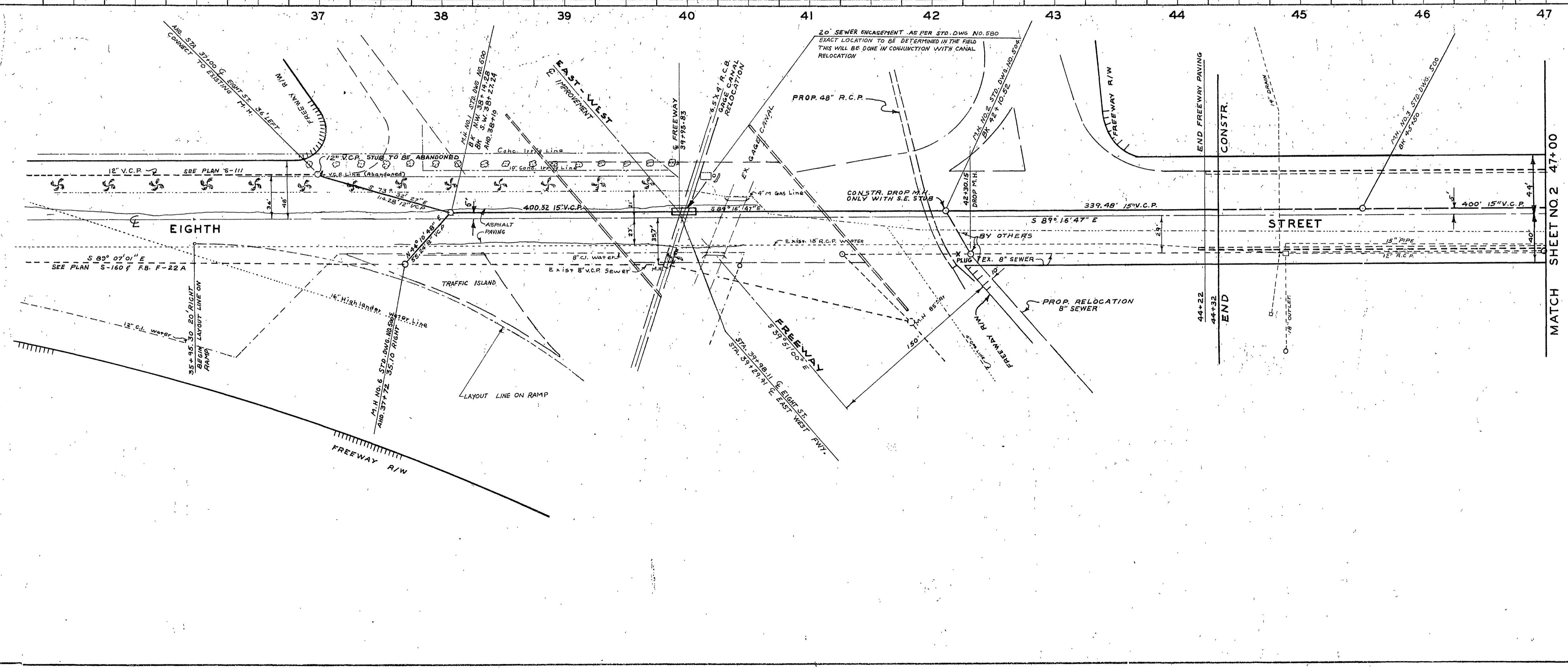
VOID
SEE PLAN S-183

205



B.M. STATE HWY. BENCH 4" IRON PIPE CONC.
 FILLED WITH BRASS CAP ELEV. 1022.76
 15' E. OF \bar{C} CANAL & 30' S. OF OLD 8TH ST.
 F.B. F. 21-28
 SCALE: HOR. 1" = 50'
 VERT. 1" = 5'

PROFILE		BY		DATE	
NO.	DATE	NO.	DATE	NO.	DATE

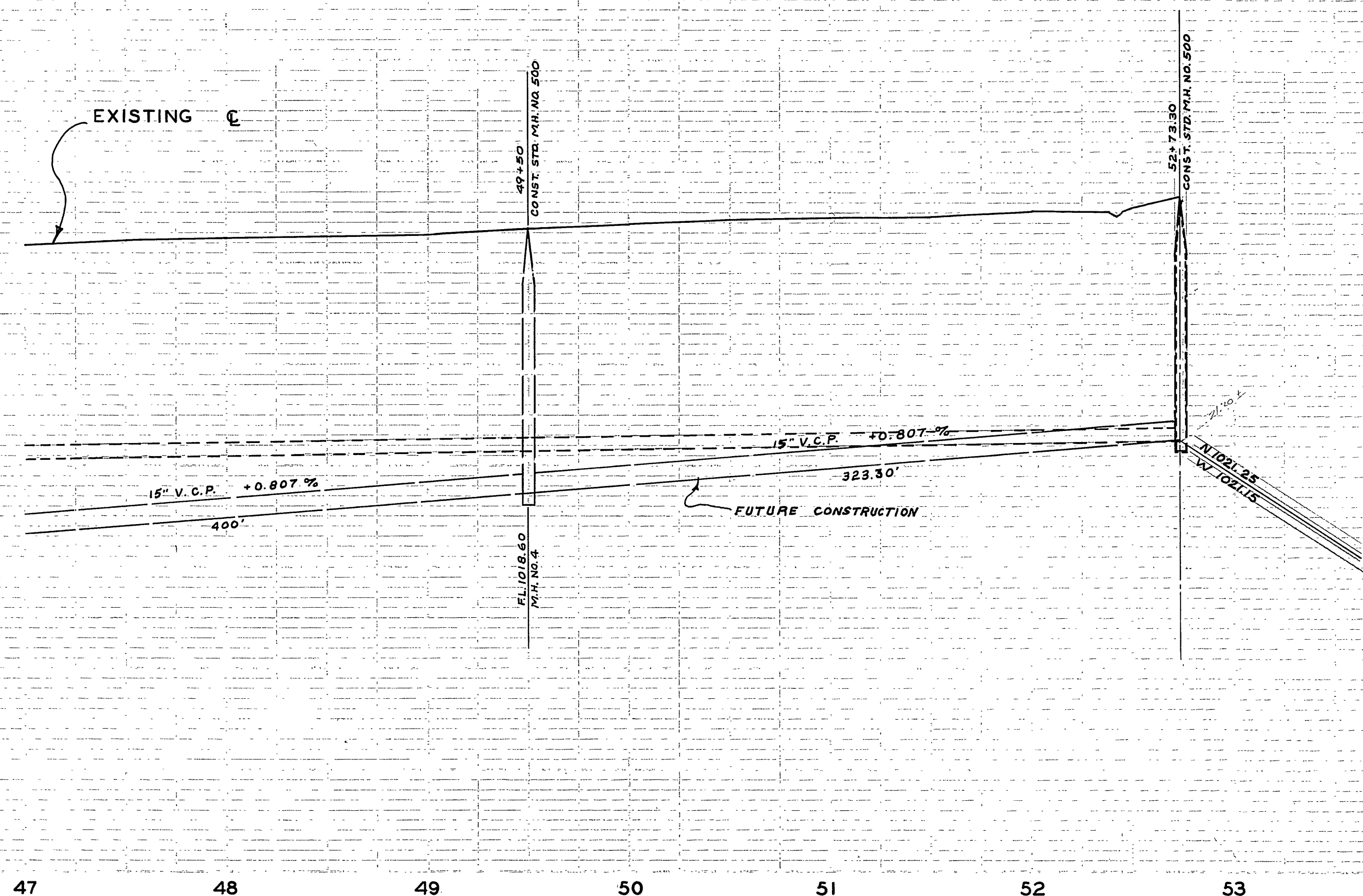


SCALE 1" = 50'

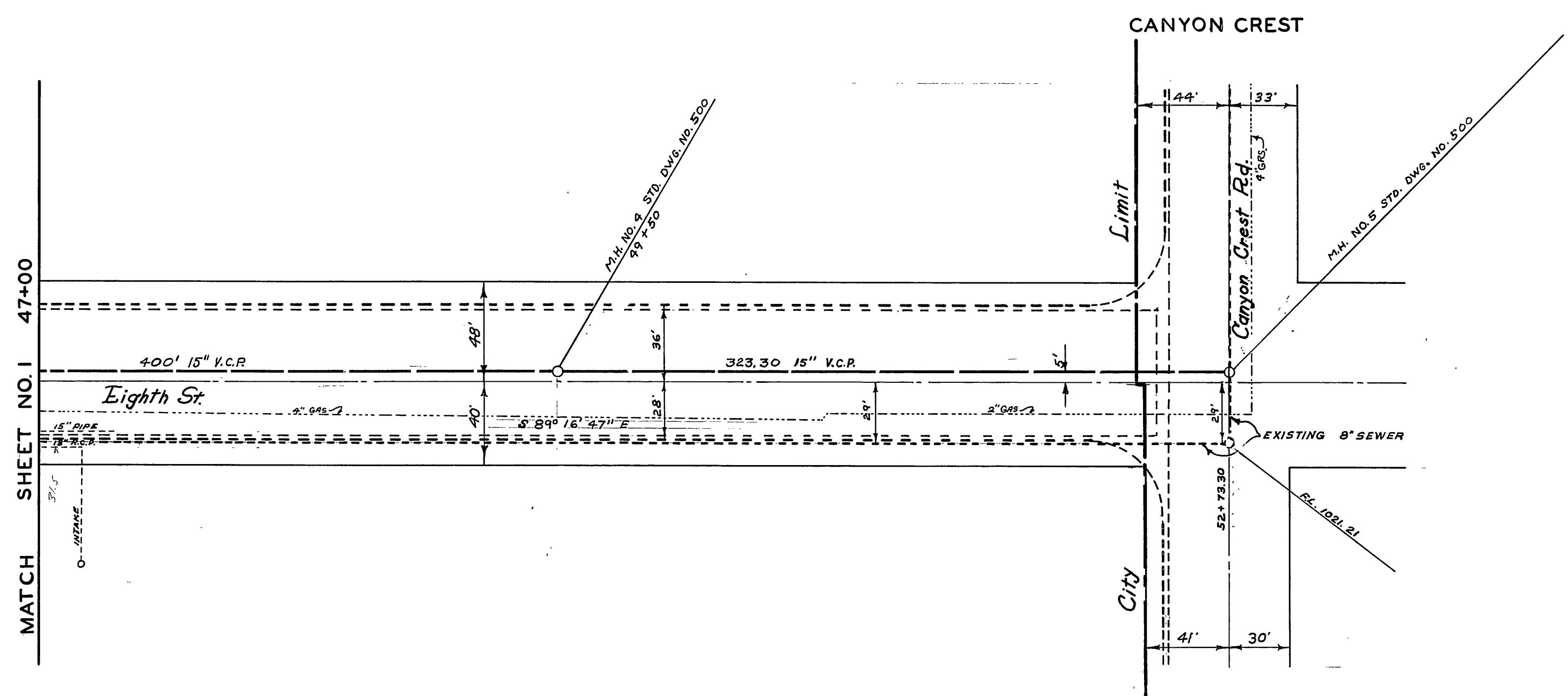
PLAN		BY		DATE	
NO.	DATE	NO.	DATE	NO.	DATE

REVISIONS		CITY OF RIVERSIDE, CALIFORNIA DEPARTMENT OF PUBLIC WORKS	
MARK	DATE	DESCRIPTION	
DESIGNED BY J.B. DRAWN BY B.L.		CHECKED BY	APPROVED BY
RECOMMENDED BY		ASSISTANT CITY ENGINEER	DATE
		DIRECTOR OF PUBLIC WORKS	
		S-205	
		SHEET 1 OF 2	

35
30
20
15



B.M. STATE HWY. BENCH 4" IRON PIPE CONC.
 FILLED WITH BRASS CAP ELEV. 1022.76
 15' E OF \bar{C} CANAL & 30' S OF OLD 8TH ST.
 F.B. F 21-28
 SCALE: HOR. 1" = 50'
 VERT 1" = 5'



SCALE: 1" = 50'

SEE PLAN S-272
 FOR CONSTRUCTION

PROPERTY OF
 CITY OF RIVERSIDE
 DEPARTMENT OF PUBLIC WORKS

REVISIONS			CITY OF RIVERSIDE CALIFORNIA DEPARTMENT OF PUBLIC WORKS
MARK	DATE	DESCRIPTION	
			EIGHTH STREET SANITARY SEWER GAGE CANAL TO CANYON CREST SEE PLAN S-272
DESIGNED BY	J	CHECKED BY	
DRAWN BY	B.L.	APPROVED BY	S-205 SHEET 2 OF 2
RECOMMENDED BY		DATE	

CITY OF RIVERSIDE
 DEPARTMENT OF PUBLIC WORKS