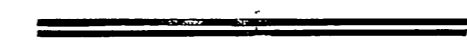



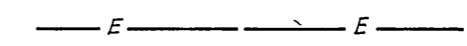
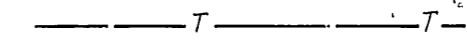

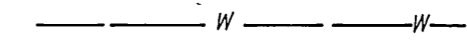
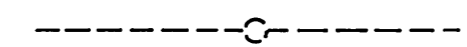

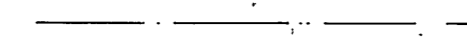

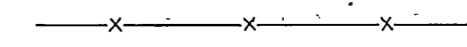


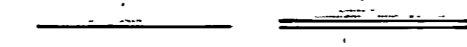
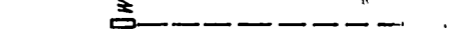




SHEET NO.


INDEX

- 1 KEY MAP - INDEX - LEGEND
- 2 PLAN & PROFILE - STA. 0+00 TO STA. 11+00
- 3 PLAN & PROFILE - STA. 11+00 TO STA. 23+80
- 4 PLAN & PROFILE - STA. 23+80 TO STA. 36+40
- 5 PLAN & PROFILE - STA. 36+40 TO STA. 49+00
- 6 PLAN & PROFILE - STA. 49+00 TO EXIST. JUNCTION BOX
- 7 PLAN & PROFILE - FROM EXIST. JUNCTION BOX TO STA. 77+00
- 8 PLAN & PROFILE - STA. 77+00 TO STA. 89+80
- 9 PLAN & PROFILE - STA. 89+80 TO STA. 102+00
- 10 PLAN & PROFILE - STA. 102+00 TO STA. 114+80
- 11 PLAN & PROFILE - STA. 114+80 TO STA. 127+60
- 12 PLAN & PROFILE - STA. 127+00 TO STA. 135+94

LEGEND

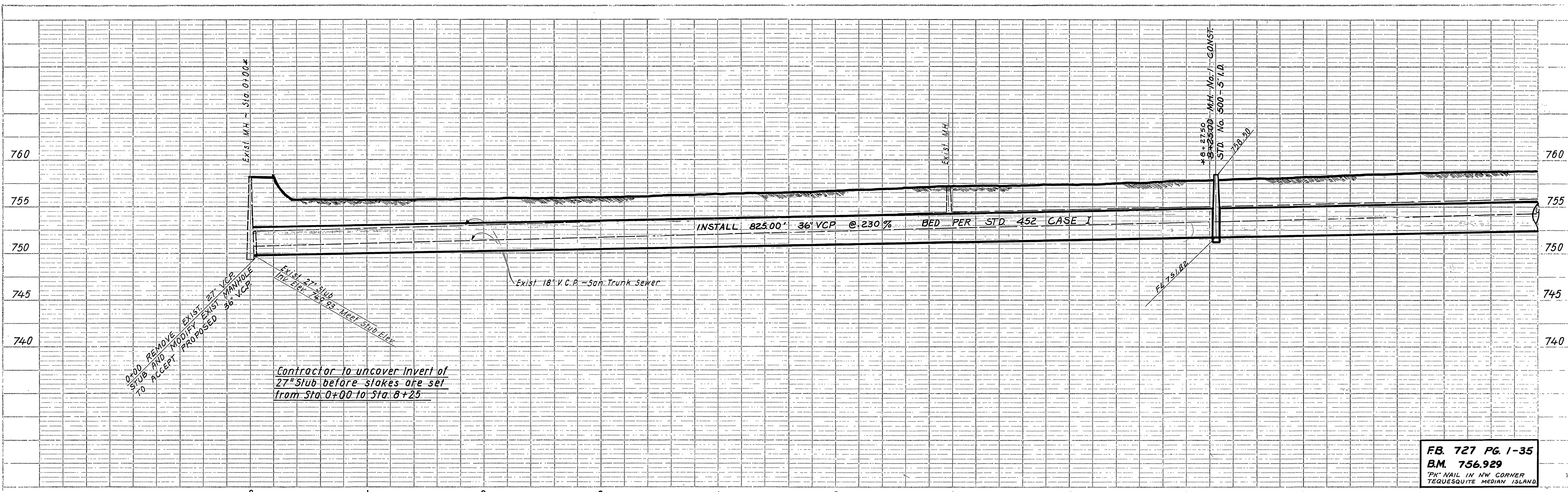
-  PROPOSED SANITARY TRUNK SEWER
-  STANDARD MANHOLE ON PROPOSED SAN. TRUNK SEWER
-  EXISTING SANITARY SEWER
-  EXISTING MANHOLE ON SAN. SEWER
-  ELECTRIC UNDERGROUND CABLE
-  TELEPHONE UNDERGROUND CABLE
-  GAS LINE
-  WATER LINE
-  IRRIGATION PIPE WITH VALVE AND BOX
-  CENTER-OR SURVEY LINE
-  PROPERTY-OR RIGHT OF WAY LINE
-  CITY LIMIT
-  FENCE LINE
-  GROUND PROFILE
-  ASPHALT PAVEMENT
-  SINGLE CURB - CURB AND GUTTER
-  WATER METER WITH SERVICE LINE
-  POLE
-  DOWN GUY

APPROX. SCALE



EDA PROJECT No. 07-1-00382

REVISIONS		DESCRIPTION	CITY OF RIVERSIDE, CALIFORNIA DEPARTMENT OF PUBLIC WORKS
MARK	DATE		
*	6-10-68	AS BUILT	NORTHSIDE, OUTFALL
			RELIEF TRUNK SEWER
			KEY MAP - INDEX - LEGEND
DESIGNED BY:	CHECKED BY:	APPROVED BY:	S-257
DRAWN BY: BE	RECOMMENDED BY:	DIRECTOR OF PUBLIC WORKS	
	ASSISTANT CITY ENGINEER	DATE: 1-30-67	SHEET: 1 OF 12



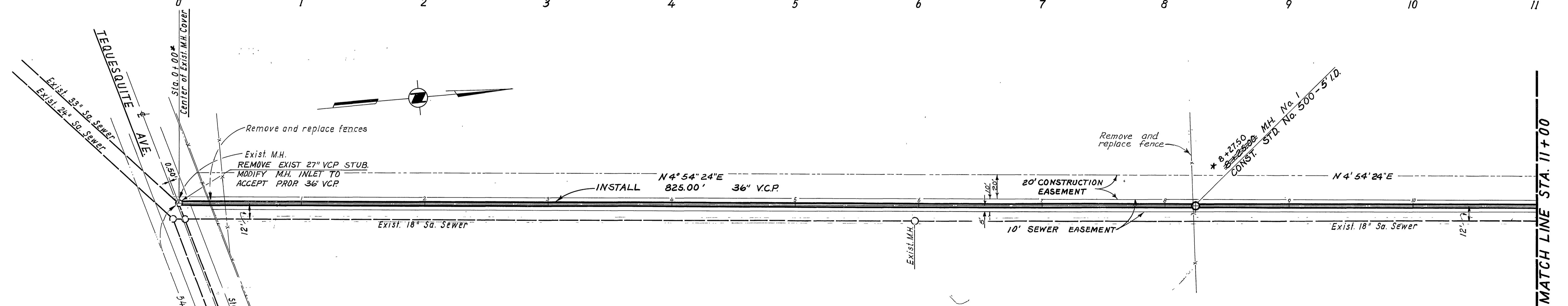
Contractor to uncover Invert of 27" stub before stakes are set from Sta. 0+00 to Sta. 8+25

0+00 REMOVE EXIST. 27" VCP STUB AND MODIFY EXIST. MANHOLE TO ACCEPT PROPOSED 36" VCP

EXIST. 18" V.C.P. - SAN. TRUNK SEWER

EXIST. 27" STUB INV. Elev. 749.92 MEET STUB Elev.

FB. 727 PG. 1-35
 B.M. 756.929
 PK. NAIL IN NW CORNER TEQUESQUITE MEDIAN ISLAND



Remove and replace fences

EXIST. M.H. REMOVE EXIST 27" VCP STUB. MODIFY M.H. INLET TO ACCEPT PROR 36" VCP

Tequesquite Ave

EXIST. 33" Sa. Sewer

EXIST. 24" Sa. Sewer

Sta. 0+00* Center of Exist. M.H. Cover

0.5' 12'

543.90' 181' 181' 181' Lot 181

Two Strand Barbed Wire fences pavement N 75° 57' 50" E

Sta. 0+08.3 Edge of Asp. Pavement

Sta. 0+00.83 Edge of Asp. Pavement

- GENERAL NOTES**
1. ALL OBSTRUCTIONS REMOVED DURING CONSTRUCTION SHALL BE REPLACED IN KIND AFTER COMPLETION. NO EXTRA PAY ITEM.
 2. ASPHALT PAVEMENT REPLACEMENT SHALL BE 3" AC OVER 8" CLASS 3 AB.
 3. LOCATIONS OF UNDERGROUND WATER AND ELECTRICAL SYSTEMS IN FAIRMOUNT PARK ARE APPROXIMATE. CONTRACTOR SHALL REPAIR ANY DAMAGE TO THESE SYSTEMS CAUSED DURING CONSTRUCTION. CONTRACTOR SHALL CONTACT PARK SUPERINTENDENT, ELLIS KINDIG, AT 7877300 AT LEAST 48 HOURS PRIOR TO TRENCHING IN PARK AREA.
 4. CONTRACTOR SHALL CONTACT SAM FERGURSON, PUBLIC UTILITIES DEPT, ENGINEERING DIVISION, AT 7877511 24 HOURS PRIOR TO TRENCHING FROM 0+00 TO 52+00.

SCALE: 1" = 40' HORIZ.
 1" = 5' VERT.

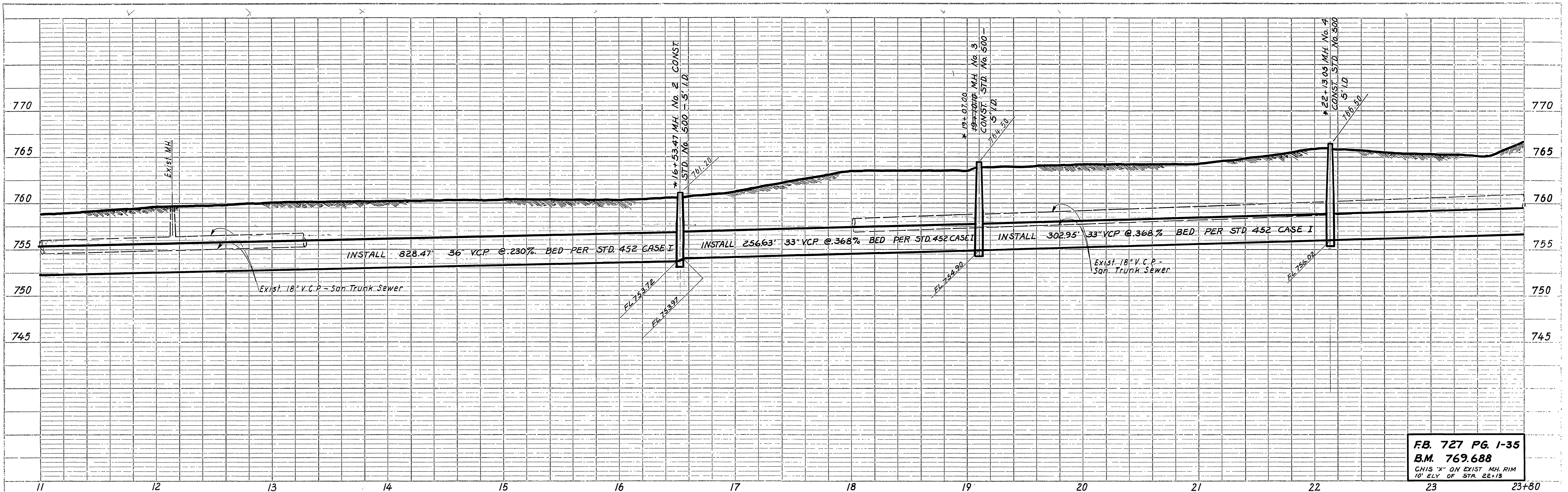
EDA PROJECT No. 07-1-00382

REVISIONS			ORIGINAL PLANS BY: JOHN A. CAROLLO, PHOENIX, ARIZONA
MARK	DATE	DESCRIPTION	MODIFIED BY: CITY OF RIVERSIDE, CALIFORNIA DEPARTMENT OF PUBLIC WORKS
*	6-10-68	AS BUILT BE	

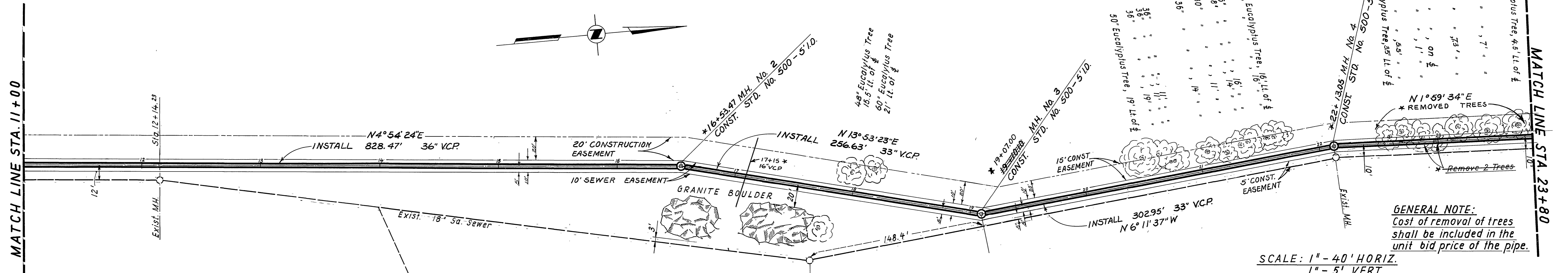
NORTHSIDE OUTFALL RELIEF TRUNK SEWER PLAN & PROFILE STA. 0+00 TO STA. 11+00

DESIGNED BY: <i>gmc</i>	CHECKED BY: <i>gmc</i>	APPROVED BY: <i>[Signature]</i>	S-257
DRAWN BY: BE	RECOMMENDED BY: <i>William D. Hammer</i>	DIRECTOR OF PUBLIC WORKS	
		DATE: 1-30-67	SHEET 2 OF 12

MATCH LINE STA. 11+00



FB. 727 PG. 1-35
 B.M. 769.688
 CHIS "X" ON EXIST. MH. RIM
 10' ELY. OF STA. 22+13



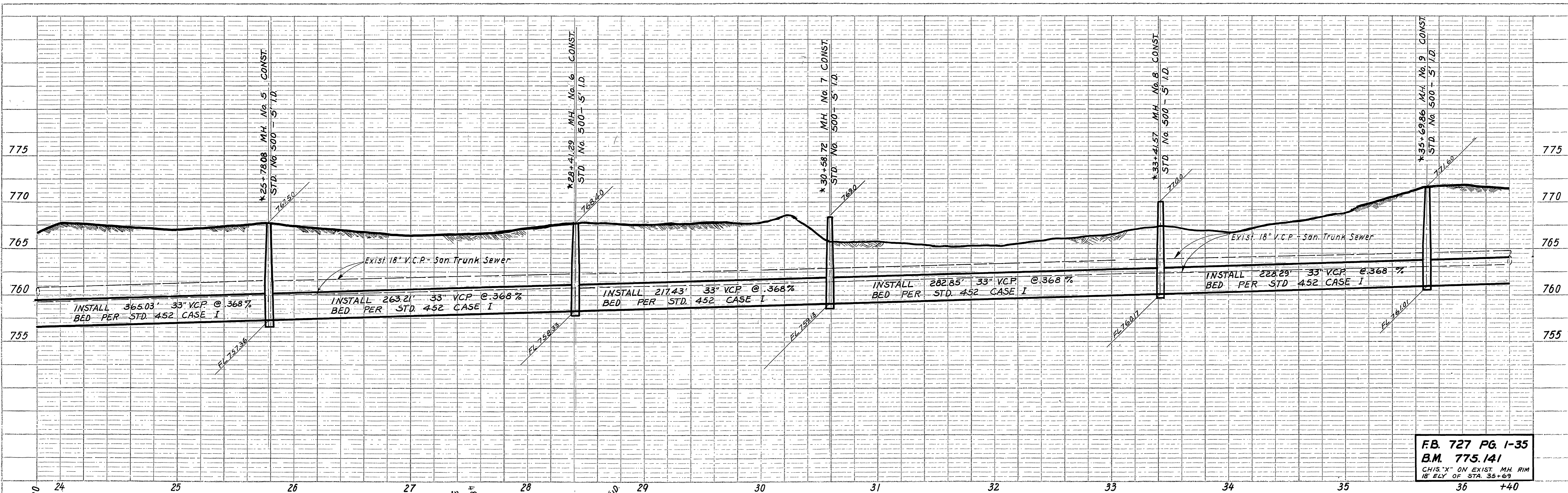
GENERAL NOTE:
 Cost of removal of trees
 shall be included in the
 unit bid price of the pipe.

SCALE: 1" = 40' HORIZ.
 1" = 5' VERT.

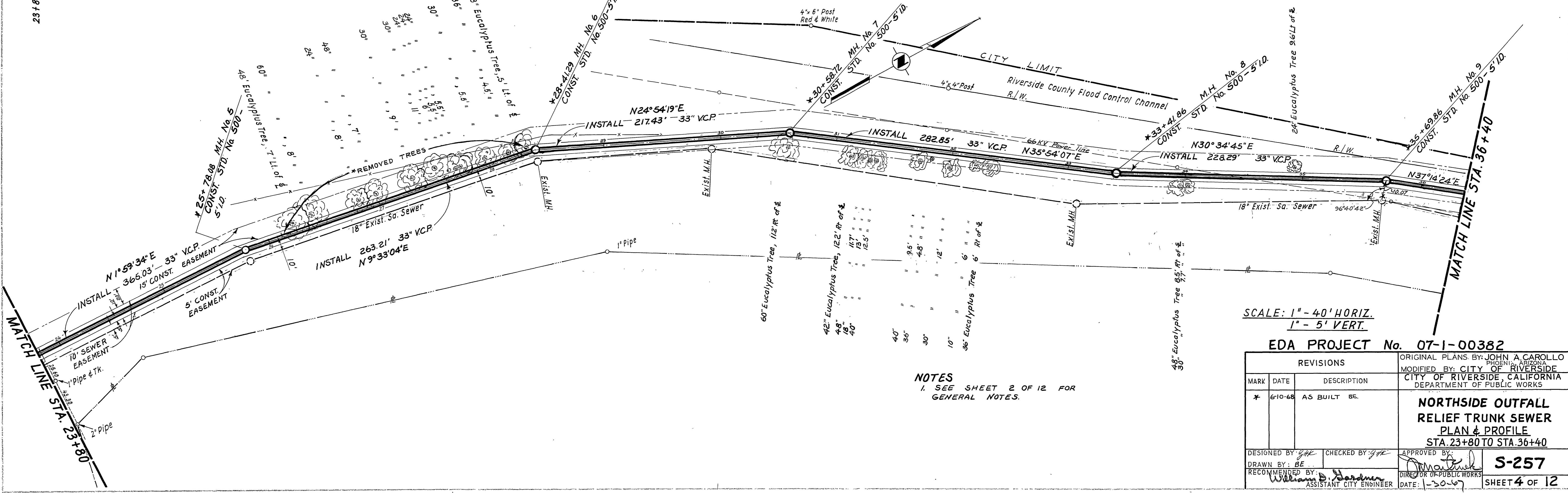
NOTES
 1. SEE SHEET 2 OF 12 FOR
 GENERAL NOTES.

EDA PROJECT No. 07-1-00382

REVISIONS			ORIGINAL PLANS BY: JOHN A. CAROLLO PHOENIX, ARIZONA
MARK	DATE	DESCRIPTION	MODIFIED BY: CITY OF RIVERSIDE CITY OF RIVERSIDE, CALIFORNIA DEPARTMENT OF PUBLIC WORKS.
*	6-10-68	AS BUILT BE.	
DESIGNED BY: <i>[Signature]</i> DRAWN BY: BE RECOMMENDED BY: <i>William D. Gardner</i> ASSISTANT CITY ENGINEER			NORTHSIDE OUTFALL RELIEF TRUNK SEWER PLAN & PROFILE STA. 11+00 TO STA. 23+80



FB. 727 PG. 1-35
 B.M. 775.141
 CH/S "X" ON EXIST. MH. RIM
 18" ELY OF STA. 35+69



NOTES
 1. SEE SHEET 2 OF 12 FOR GENERAL NOTES.

SCALE: 1" = 40' HORIZ.
 1" = 5' VERT.

EDA PROJECT No. 07-1-00382

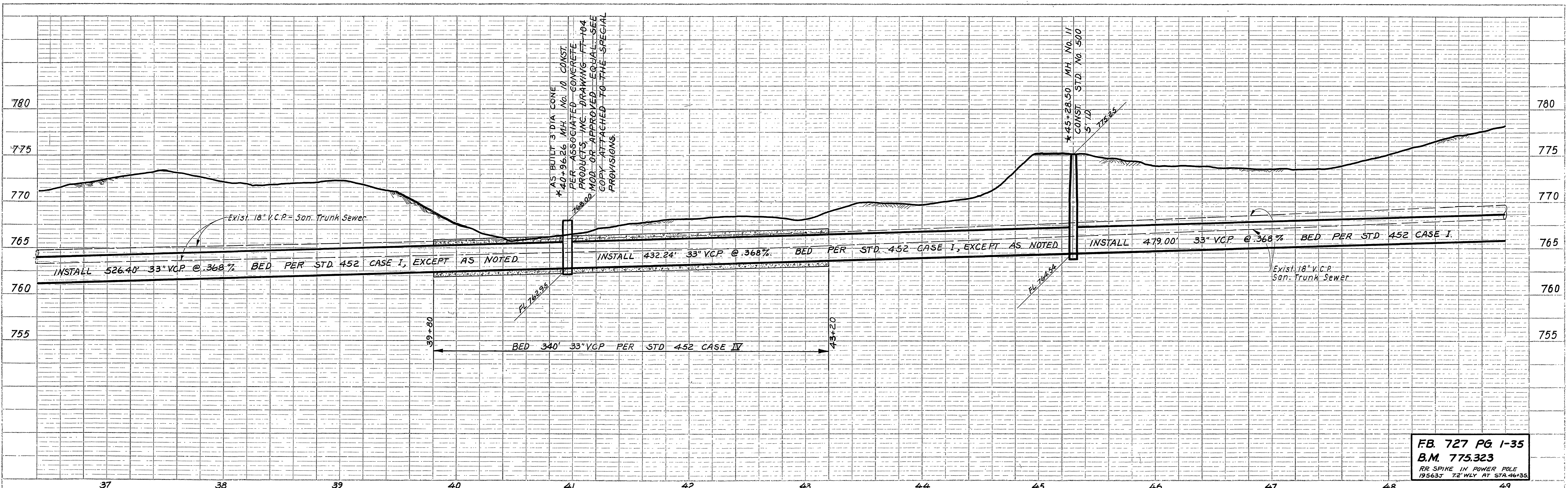
REVISIONS		
MARK	DATE	DESCRIPTION
*	6-10-68	AS BUILT BE.

ORIGINAL PLANS BY JOHN A. CAROLLO
 MODIFIED BY CITY OF RIVERSIDE
 CITY OF RIVERSIDE CALIFORNIA
 DEPARTMENT OF PUBLIC WORKS

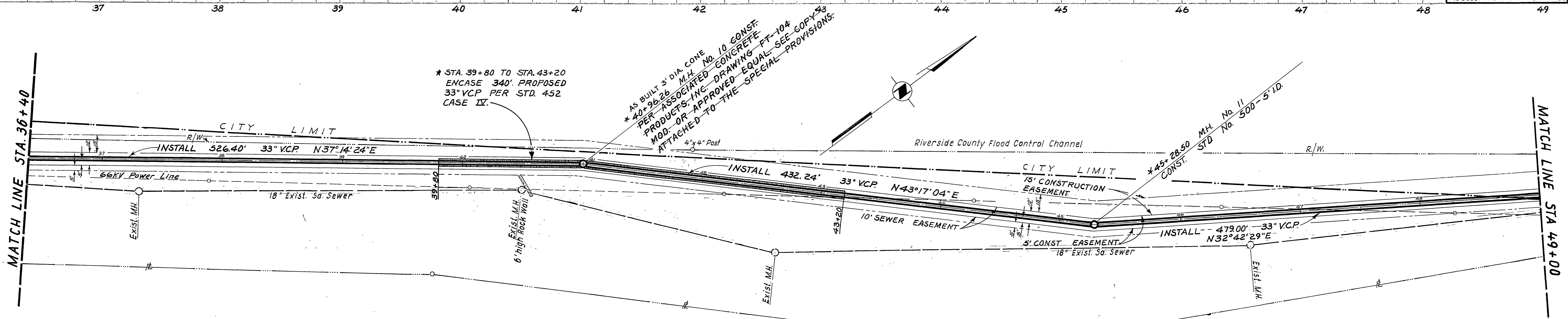
**NORTHSIDE OUTFALL
 RELIEF TRUNK SEWER
 PLAN & PROFILE**
 STA. 23+80 TO STA. 36+40

DESIGNED BY: [Signature] CHECKED BY: [Signature] APPROVED BY: [Signature]
 DRAWN BY: BE
 RECOMMENDED BY: William D. Dosermer, ASSISTANT CITY ENGINEER
 DATE: 1-30-67

S-257
 SHEET 4 OF 12



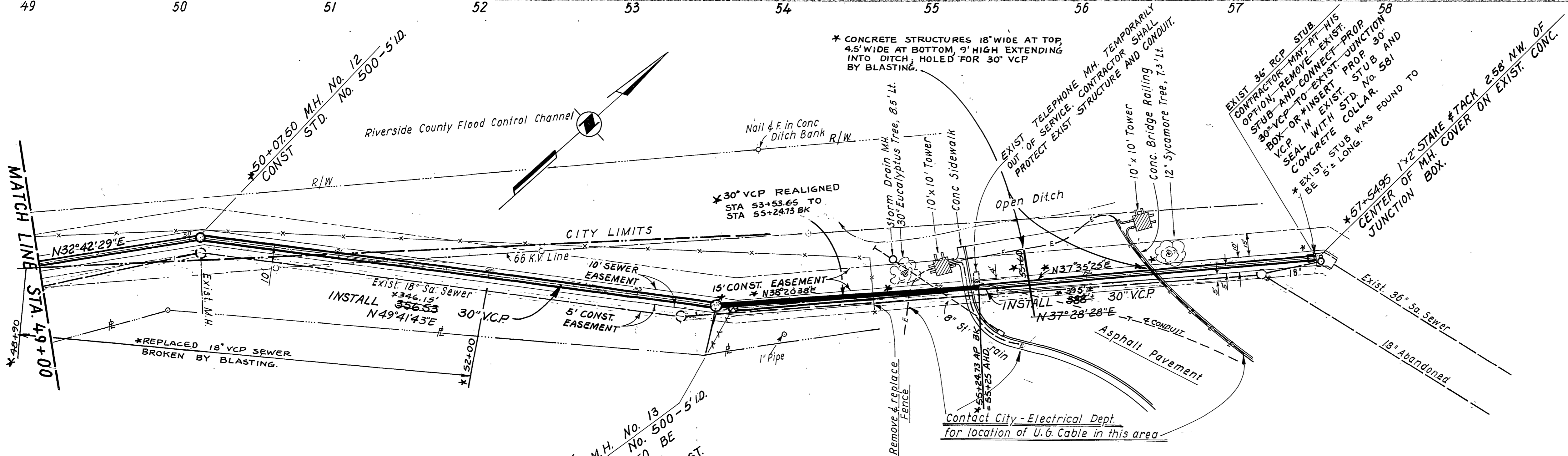
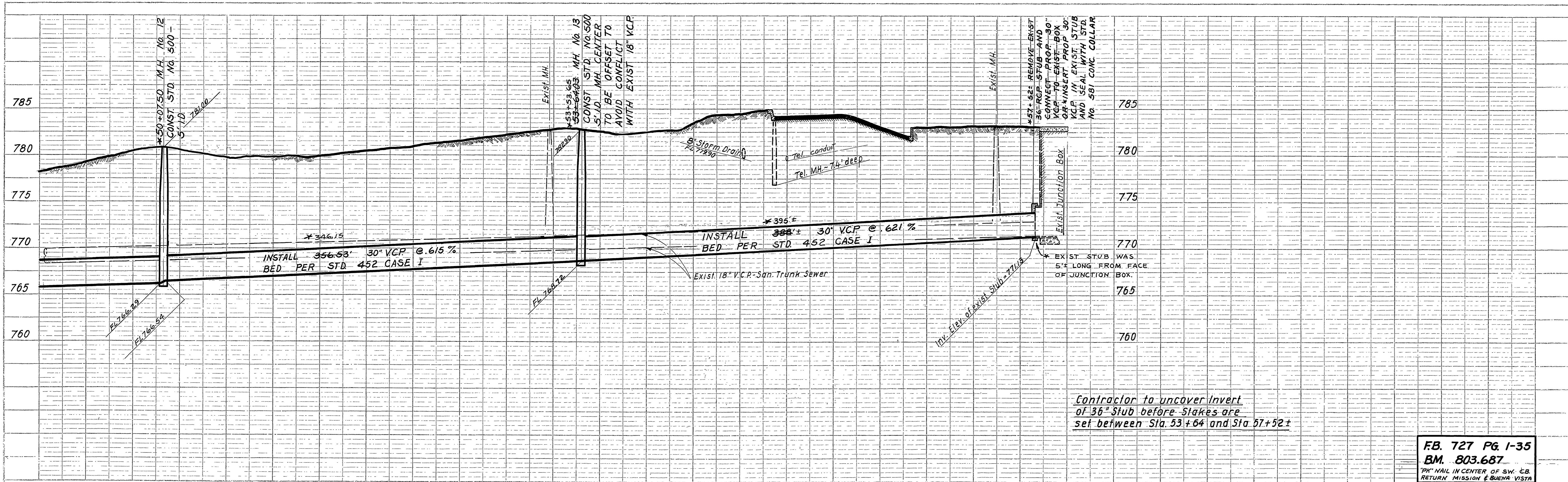
FB. 727 PG. 1-35
 B.M. 775.323
 RR SPIKE IN POWER POLE
 195635' 72' WLY AT STA. 46+35



SCALE: 1" = 40' HORIZ.
 1" = 5' VERT.

NOTES
 1. SEE SHEET 2 OF 12 FOR
 GENERAL NOTES.

EDA PROJECT No. 07-1-00382			ORIGINAL PLANS BY: JOHN A. CAROLLO PHOENIX, ARIZONA
REVISIONS			MODIFIED BY: CITY OF RIVERSIDE CITY OF RIVERSIDE, CALIFORNIA DEPARTMENT OF PUBLIC WORKS
MARK	DATE	DESCRIPTION	NORTHSIDE OUTFALL RELIEF TRUNK SEWER PLAN & PROFILE STA. 36+40 TO STA. 49+00
*	6/10/68	AS BUILT BE.	
DESIGNED BY: GJK		CHECKED BY: GJK	APPROVED BY: [Signature]
DRAWN BY: BE		RECOMMENDED BY: [Signature] DIRECTOR OF PUBLIC WORKS	
DATE: 1-30-67		S-257 SHEET 5 OF 12	



FB. 727 PG. 1-35
 BM. 803.687
 "P" NAIL IN CENTER OF SW. CB.
 RETURN MISSION & BUENA VISTA

**-CAUTION-
 PACIFIC TELEPHONE
 CABLES UNDERGROUND**

BEFORE EXCAVATING
 CALL COLLECT:

Orange County	7:30 A.M. to 5 P.M.	After Hours & Holidays
Riverside County	714-633-0811	714-547-6606
Inyo County	714-684-0071	714-547-6606
San Bernardino County	714-684-0071	714-547-6606
Los Angeles County	213-621-3111	24 HOUR SERVICE
Ventura County	213-621-3111	24 HOUR SERVICE
San Diego County	714-298-0555	714-235-0027

FOR FREE CABLE LOCATING SERVICE

SCALE: 1" = 40' HORIZ.
 1" = 5' VERT.

EDA PROJECT No. 07-1-00382

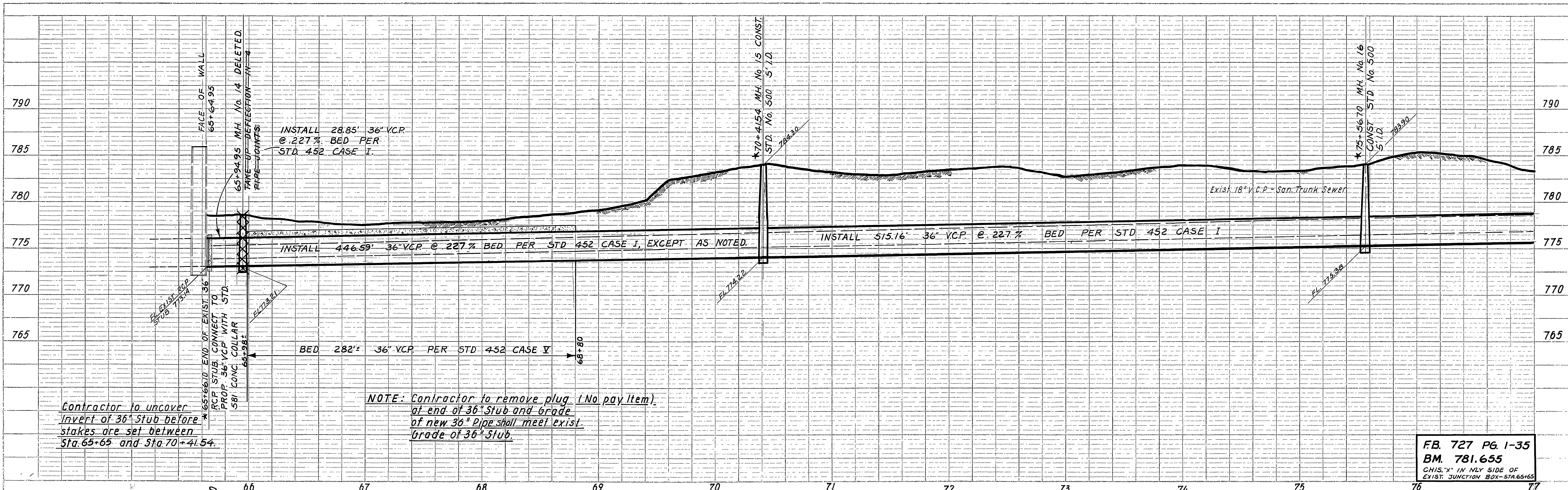
REVISIONS			ORIGINAL PLANS BY: JOHN A. CAROLLO PHOENIX, ARIZONA
MARK	DATE	DESCRIPTION	MODIFIED BY: CITY OF RIVERSIDE CITY OF RIVERSIDE, CALIFORNIA DEPARTMENT OF PUBLIC WORKS
*	6/10/68	AS BUILT 78.	

**NORTHSIDE OUTFALL
 RELIEF TRUNK SEWER
 PLAN & PROFILE
 STA. 49+00 TO EXIST. JUNCTION BOX**

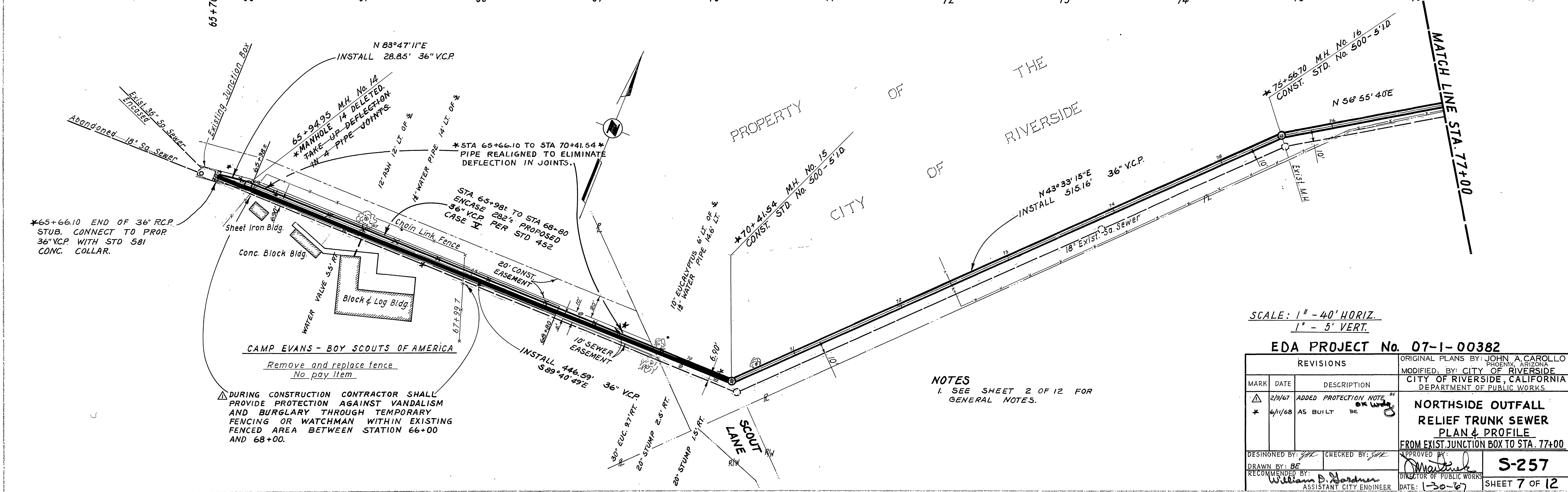
DESIGNED BY: <i>gjk</i>	CHECKED BY: <i>gjk</i>	APPROVED BY: <i>[Signature]</i>
DRAWN BY: <i>BF</i>	RECOMMENDED BY: <i>William D. Hardner</i> ASSISTANT CITY ENGINEER	DIRECTOR OF PUBLIC WORKS
DATE: 1-30-67		S-257

SHEET 6 OF 12

NOTES
 1. SEE SHEET 2 OF 12 FOR
 GENERAL NOTES.



FB. 727 PG. 1-35
 BM. 781.655
 CHIS. * IN NLY SIDE OF
 EXIST. JUNCTION BOX-STA 65165



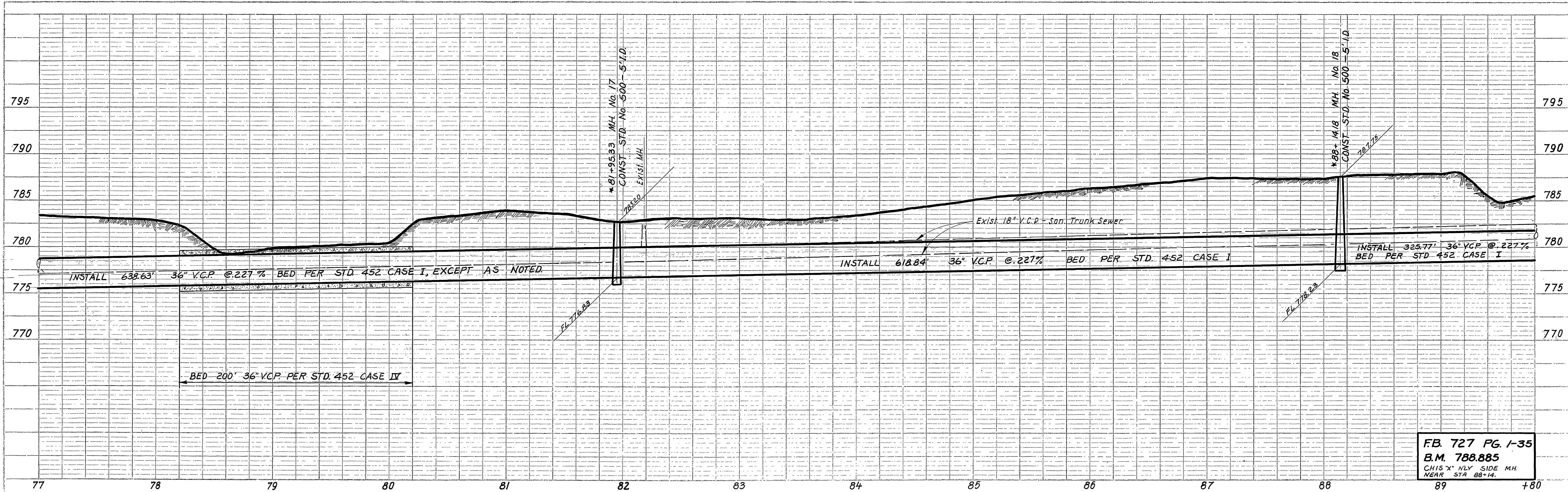
SCALE: 1" = 40' HORIZ.
 1" = 5' VERT.

EDA PROJECT No. 07-1-00382

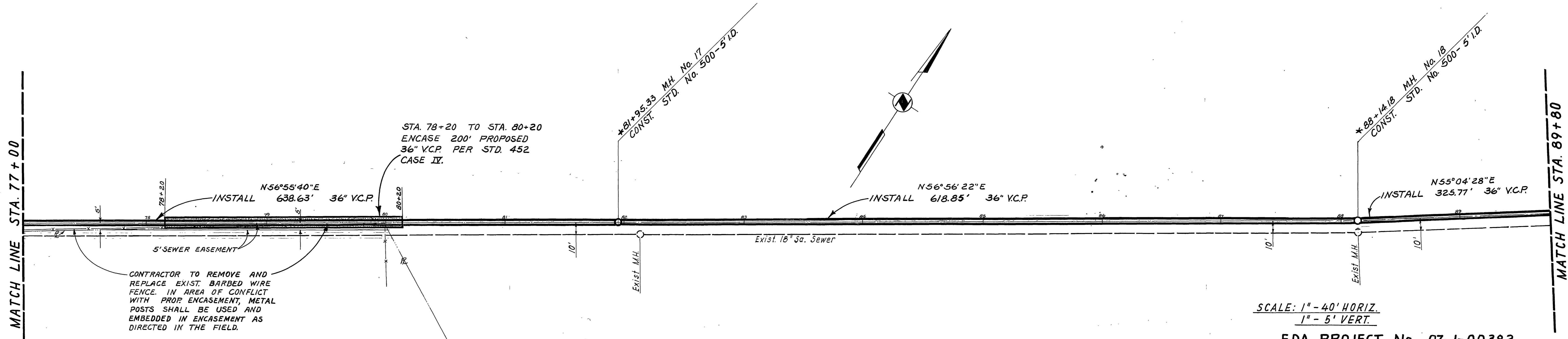
REVISIONS			ORIGINAL PLANS BY: JOHN A. CAROLLO PHOENIX, ARIZONA
MARK	DATE	DESCRIPTION	MODIFIED BY: CITY OF RIVERSIDE CITY OF RIVERSIDE, CALIFORNIA DEPARTMENT OF PUBLIC WORKS
Δ	2/9/67	ADDED PROTECTION NOTE	NORTHSIDE OUTFALL RELIEF TRUNK SEWER PLAN & PROFILE FROM EXIST JUNCTION BOX TO STA. 77+00
*	6/1/68	AS BUILT	
DESIGNED BY: <i>[Signature]</i> CHECKED BY: <i>[Signature]</i>			APPROVED BY: <i>[Signature]</i>
DRAWN BY: BE			RECOMMENDED BY: <i>[Signature]</i>
RECOMMENDED BY: William D. Gardner ASSISTANT CITY ENGINEER			DIRECTOR OF PUBLIC WORKS DATE: 1-30-67
			S-257 SHEET 7 OF 12

NOTES
 1. SEE SHEET 2 OF 12 FOR
 GENERAL NOTES.

⚠ DURING CONSTRUCTION CONTRACTOR SHALL
 PROVIDE PROTECTION AGAINST VANDALISM
 AND BURGLARY THROUGH TEMPORARY
 FENCING OR WATCHMAN WITHIN EXISTING
 FENCED AREA BETWEEN STATION 66+00
 AND 68+00.



F.B. 727 PG. 1-35
B.M. 788.885
 CHIS X' NLY SIDE MH
 NEAR STA 88+14

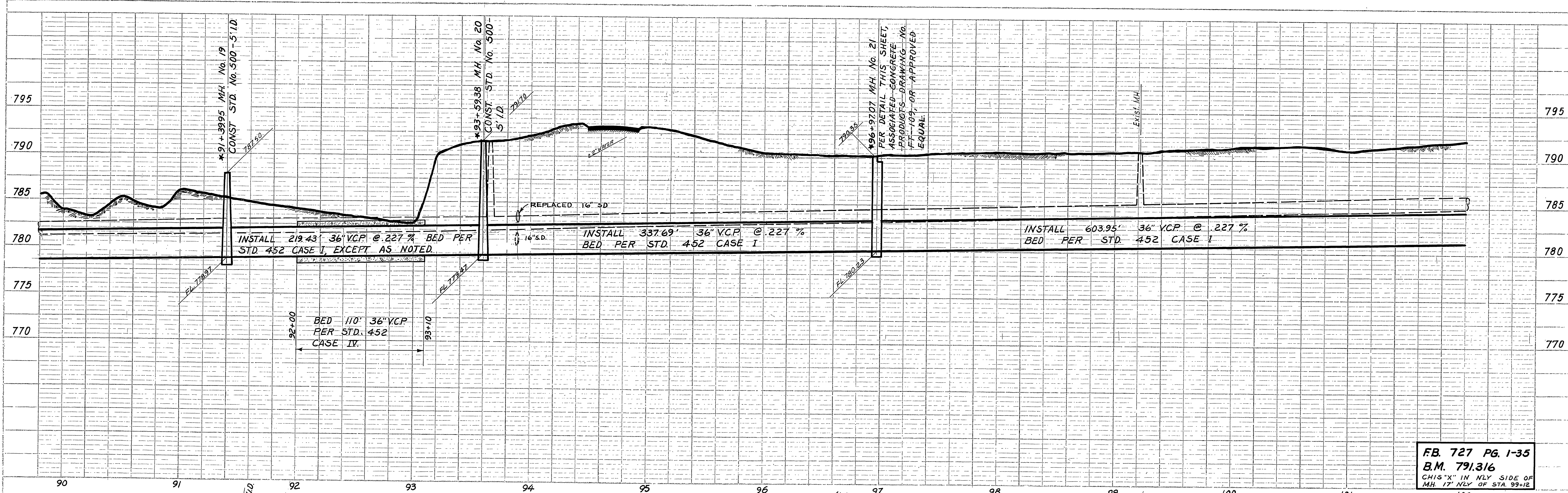


CONTRACTOR TO REMOVE AND
 REPLACE EXIST. BARBED WIRE
 FENCE. IN AREA OF CONFLICT
 WITH PROP. ENCASUREMENT, METAL
 POSTS SHALL BE USED AND
 EMBEDDED IN ENCASUREMENT AS
 DIRECTED IN THE FIELD.

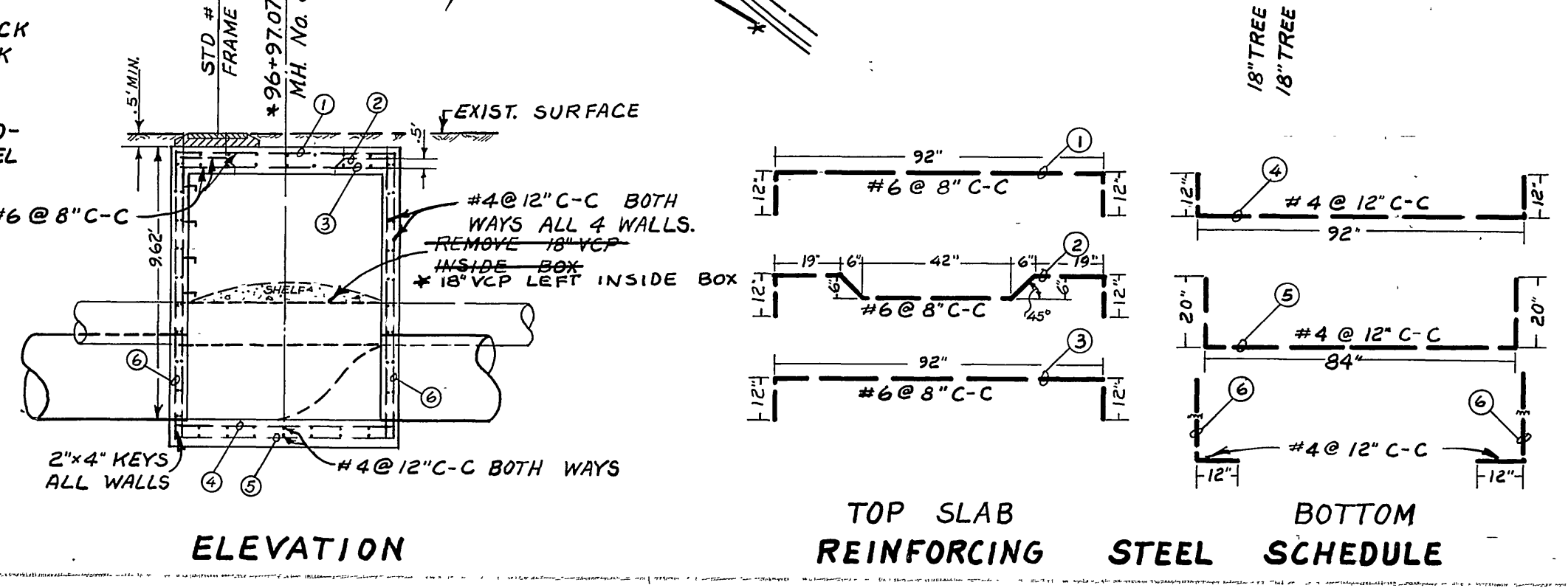
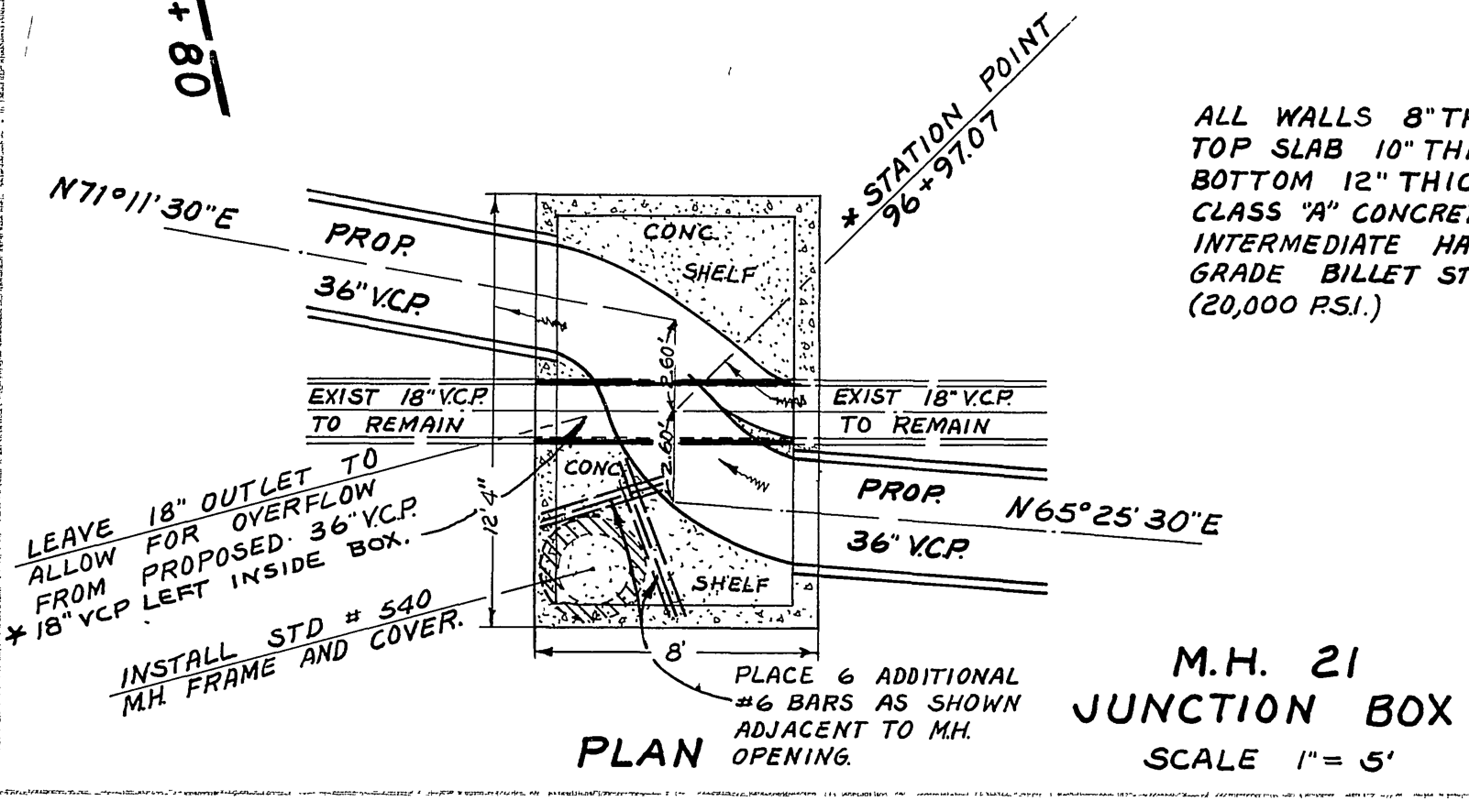
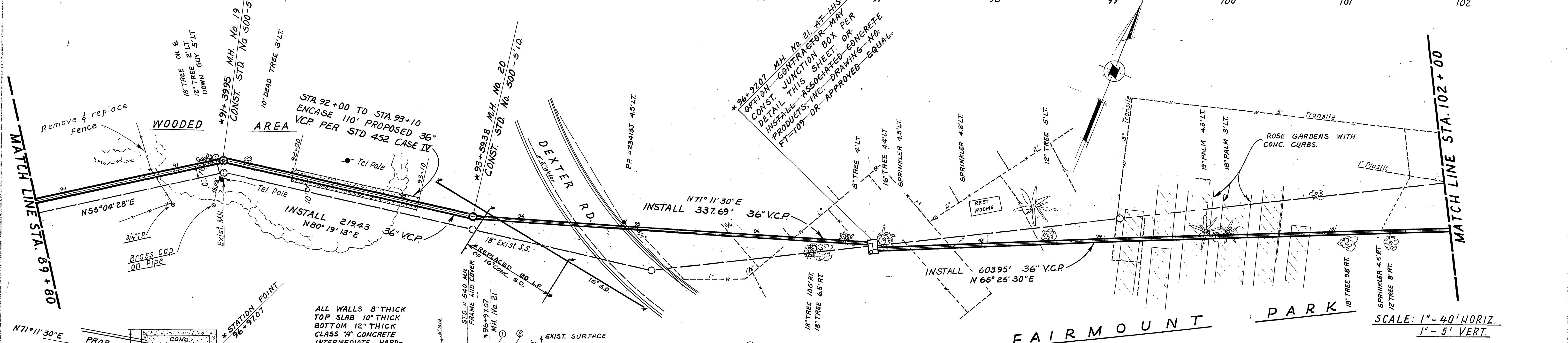
SCALE: 1" = 40' HORIZ.
 1" = 5' VERT.

NOTES
 1. SEE SHEET 2 OF 12 FOR
 GENERAL NOTES.

EDA PROJECT No. 07-1-00382			ORIGINAL PLANS BY: JOHN A. CAROLLO PHOENIX, ARIZONA MODIFIED BY: CITY OF RIVERSIDE CITY OF RIVERSIDE, CALIFORNIA DEPARTMENT OF PUBLIC WORKS
REVISIONS			NORTHSIDE OUTFALL RELIEF TRUNK SEWER PLAN & PROFILE STA. 77+00 TO STA. 89+80
MARK	DATE	DESCRIPTION	
*	6/11/68	AS BUILT BE	S-257 SHEET 8 OF 12
DESIGNED BY:	CHECKED BY:	APPROVED BY:	
DRAWN BY: BE	RECOMMENDED BY: William S. Gardner	DIRECTOR OF PUBLIC WORKS	DATE: 1-30-67



FB 727 PG. 1-35
 B.M. 791.316
 CHIS "X" IN NLY SIDE OF
 MH 17' NLY OF STA. 99+12



NOTES
 1. SEE SHEET 2 OF 12 FOR GENERAL NOTES.

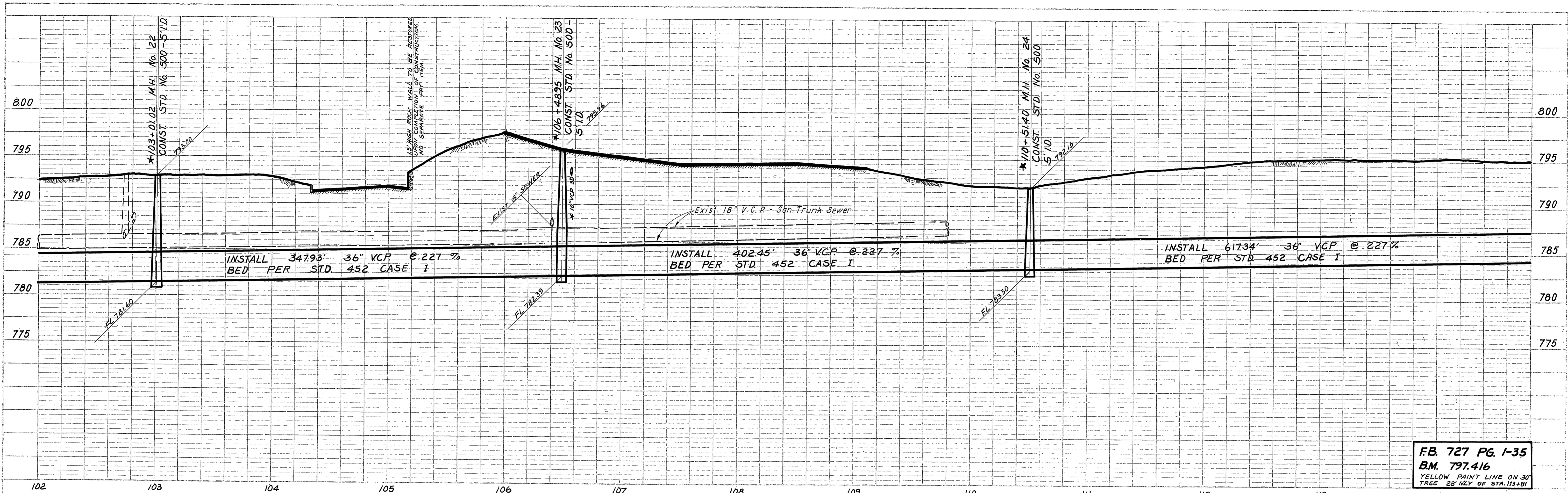
EDA PROJECT No. 07-1-00382

REVISIONS			ORIGINAL PLANS BY: JOHN A. CAROLLO MODIFIED BY: CITY OF RIVERSIDE CITY OF RIVERSIDE, CALIFORNIA DEPARTMENT OF PUBLIC WORKS
MARK	DATE	DESCRIPTION	
*	6/1/68	AS BUILT BE	NORTHSIDE OUTFALL RELIEF TRUNK SEWER PLAN & PROFILE STA. 89+00 TO STA. 102+00

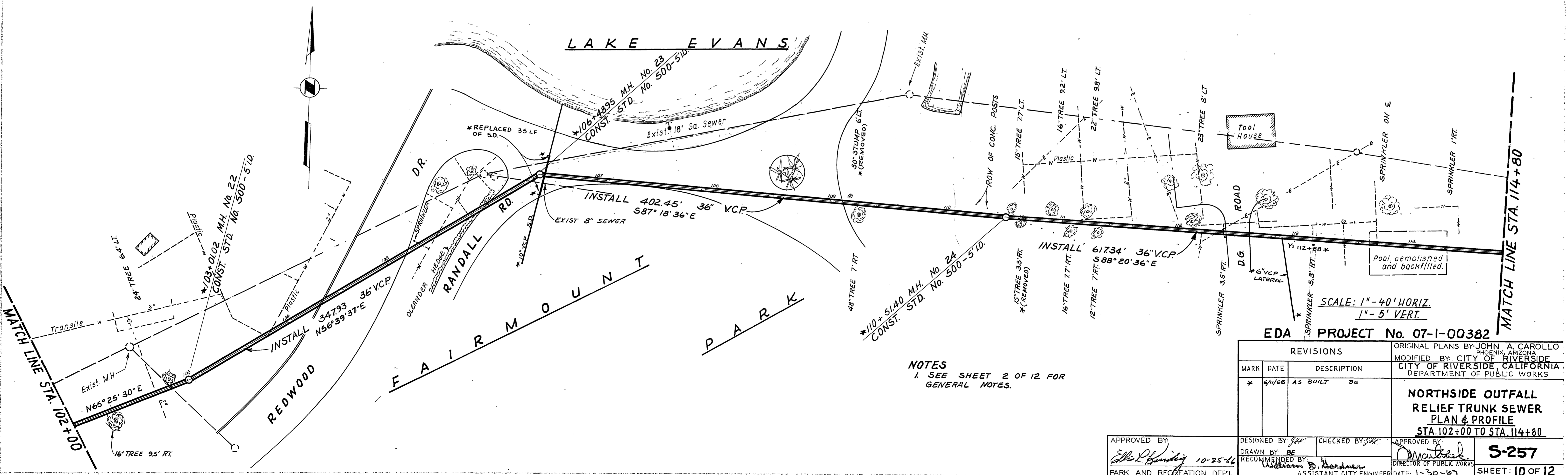
APPROVED BY: *Edna B. ...* 10-25-68
 DESIGNED BY: *BE*
 CHECKED BY: *William D. ...*
 RECOMMENDED BY: *William D. ...*
 PARK AND RECREATION DEPT. ASSISTANT CITY ENGINEER

DATE: 1-30-67

S-257
 SHEET 9 OF 12



FB. 727 PG. 1-35
 B.M. 797.416
 YELLOW PAINT LINE ON 30'
 TREE 28' WLY OF STA. 113+81



NOTES
 1. SEE SHEET 2 OF 12 FOR GENERAL NOTES.

SCALE: 1" = 40' HORIZ.
 1" = 5' VERT.

EDA PROJECT No. 07-1-00382

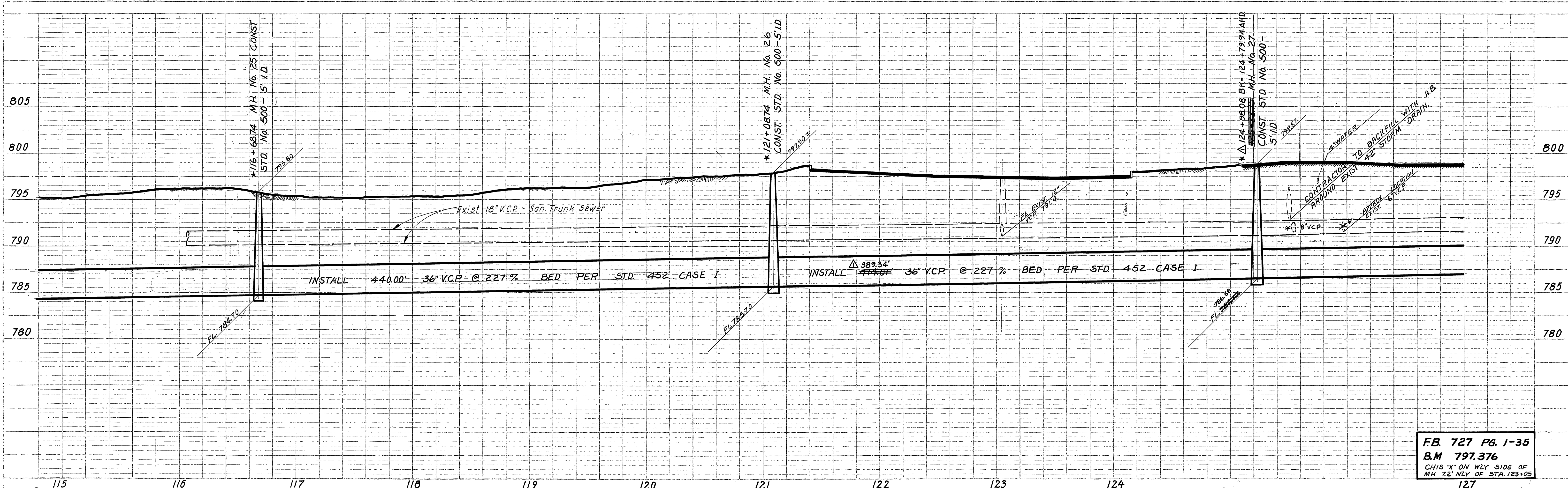
REVISIONS		DESCRIPTION
MARK	DATE	
*	6/1/68	AS BUILT

ORIGINAL PLANS BY JOHN A. CAROLLO
 PHOENIX, ARIZONA
 MODIFIED BY CITY OF RIVERSIDE
 CITY OF RIVERSIDE, CALIFORNIA
 DEPARTMENT OF PUBLIC WORKS

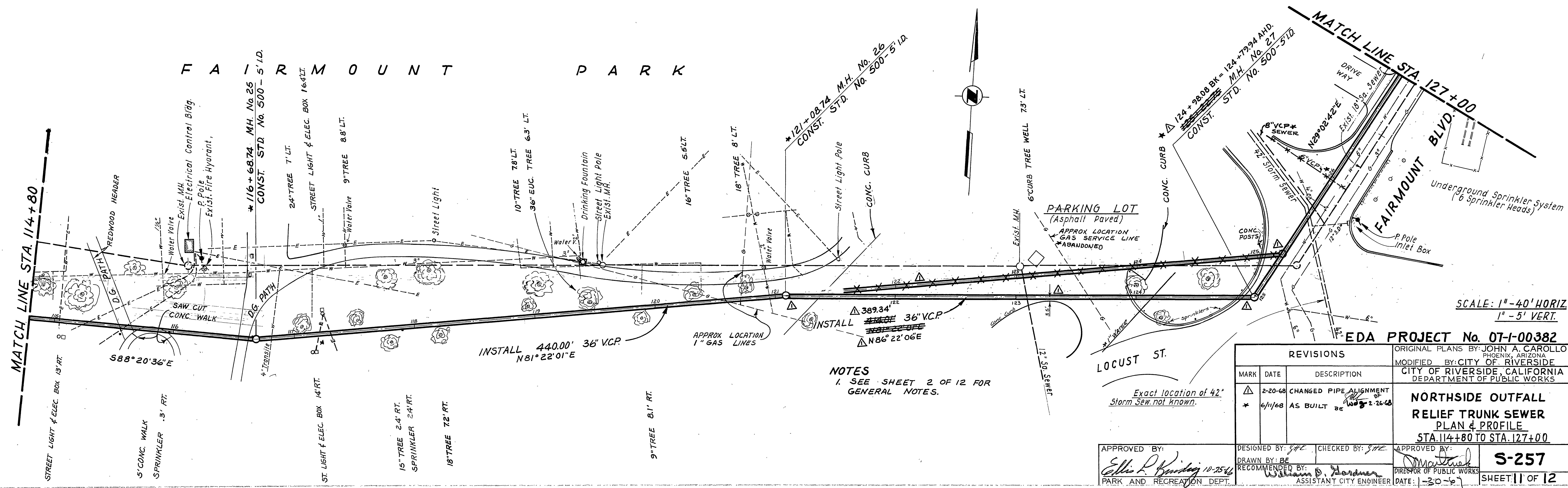
**NORTHSIDE OUTFALL
 RELIEF TRUNK SEWER
 PLAN & PROFILE
 STA. 102+00 TO STA. 114+80**

APPROVED BY: *[Signature]* 10-25-66
 DESIGNED BY: *[Signature]* CHECKED BY: *[Signature]*
 DRAWN BY: BE RECOMMENDED BY: *[Signature]*
 PARK AND RECREATION DEPT. ASSISTANT CITY ENGINEER DATE: 1-30-67

S-257
 SHEET: 10 OF 12



FB. 727 PG. 1-35
 B.M. 797.376
 CHIS 'X' ON WLY SIDE OF
 MH 72' NLY OF STA. 123+05



NOTES
 1. SEE SHEET 2 OF 12 FOR
 GENERAL NOTES.

Exact location of 42"
 Storm Sew. not known.

REVISIONS		
MARK	DATE	DESCRIPTION
Δ	2-20-68	CHANGED PIPE ALIGNMENT
*	6/1/68	AS BUILT

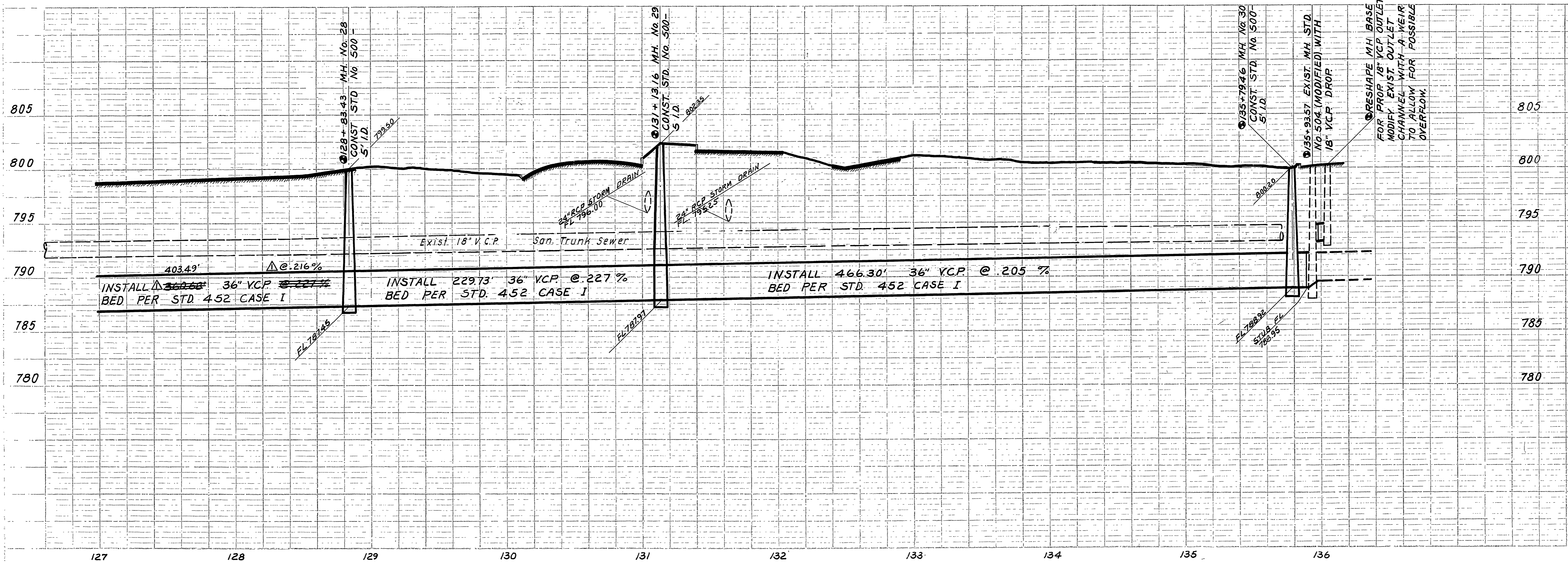
ORIGINAL PLANS BY JOHN A. CAROLLO
 PHOENIX, ARIZONA
 MODIFIED BY CITY OF RIVERSIDE
 CITY OF RIVERSIDE, CALIFORNIA
 DEPARTMENT OF PUBLIC WORKS

**NORTHSIDE OUTFALL
 RELIEF TRUNK SEWER
 PLAN & PROFILE
 STA. 114+80 TO STA. 127+00**

APPROVED BY: *Ellis R. Harding* 10-25-64
 PARK AND RECREATION DEPT.
 DESIGNED BY: *S.H.L.* CHECKED BY: *S.H.L.* APPROVED BY: *W. J. Gardner*
 DRAWN BY: *BE* RECOMMENDED BY: *W. J. Gardner* DIRECTOR OF PUBLIC WORKS
 DATE: 1-30-67

S-257
 SHEET 11 OF 12

SCALE: 1" = 40' HORIZ.
 1" = 5' VERT.

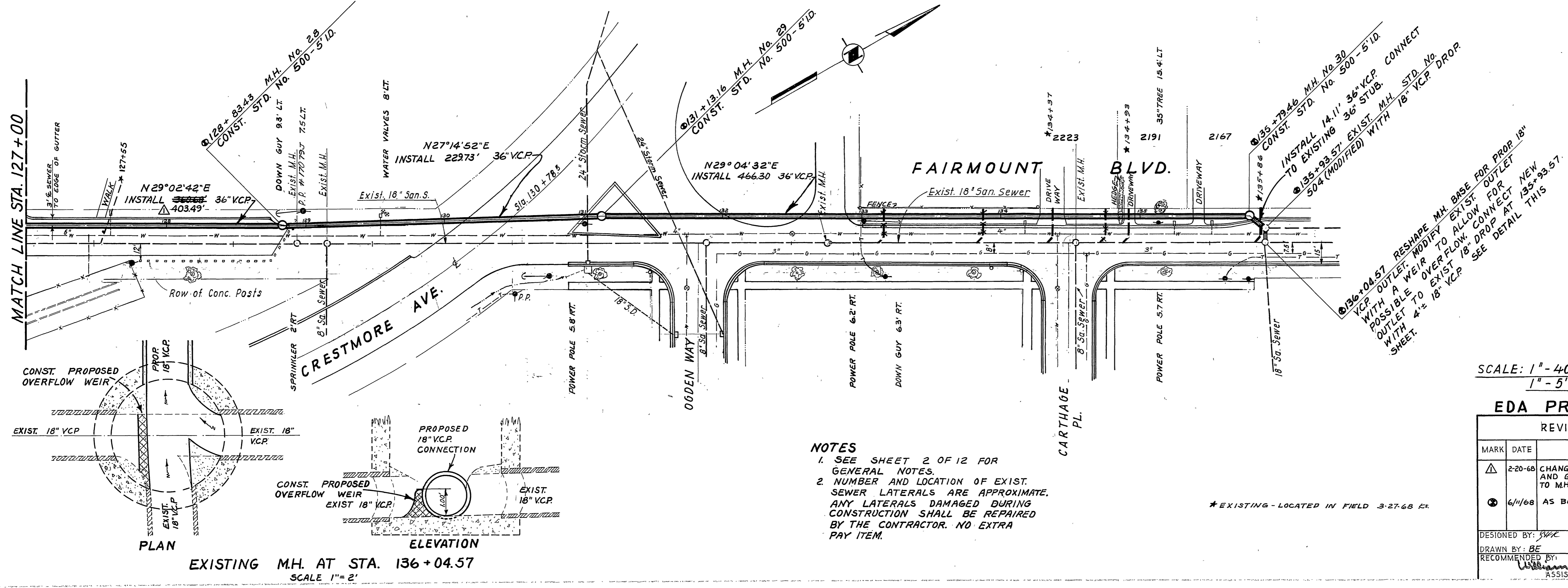


FB. 727 PG. 1-35
 B.M. 801.070
 CHIS. 'X' ON NLY SIDE OF M.H. AT OGDEN & FAIRMOUNT

CAUTION - PACIFIC TELEPHONE CABLES UNDERGROUND
 BEFORE EXCAVATING CALL COLLECT:

Area	7:30 A.M. to 5 P.M. & Holidays	After Hours
Orange County	714-633-0811	714-547-6606
Riverside County	714-684-0071	714-547-6606
Inyo County	714-684-0071	714-547-6606
San Bernardino County	714-684-0071	714-547-6606
Los Angeles County	213-621-3111	24 HOUR SERVICE
Ventura County	213-621-3111	24 HOUR SERVICE
San Diego County	714-298-0595	714-232-0027

FOR FREE CABLE LOCATING SERVICE



SCALE: 1" = 40' HORIZ.
 1" = 5' VERT.

EDA PROJECT No. 07-1-00382

REVISIONS			ORIGINAL PLANS BY JOHN A. CAROLLO
MARK	DATE	DESCRIPTION	PHOENIX, ARIZONA MODIFIED BY CITY OF RIVERSIDE CITY OF RIVERSIDE, CALIFORNIA DEPARTMENT OF PUBLIC WORKS
Δ	2-20-68	CHANGED PIPE LENGTH AND GRADE FROM M.H. 27 TO M.H. 28.	NORTHSIDE OUTFALL RELIEF TRUNK SEWER PLAN & PROFILE STA. 127+00 TO STA. 135+94
⊙	6/1/68	AS BUILT BE	
DESIGNED BY:	CHECKED BY:	APPROVED BY:	S-257 SHEET 12 OF 12
DRAWN BY: BE	RECOMMENDED BY: William D. Gardner	DATE: 1-30-67	