

INDEX	
SHEET 1	TITLE SHEET
" 2	OLD ARLINGTON AVENUE AT WESTERN AVENUE
" 3	ARLINGTON AVENUE AT LA SIERRA BLVD.
" 4	" " SOUTH OF WESTERN HILLS DRIVE
" 5	" " AT WESTERN HILLS DRIVE
" 6	WESTERN AVENUE NORTH FROM ARLINGTON AVENUE
" 7	" " SOUTH OF SUNNYVALLE DRIVE
" 8	SUNNYVALLE DRIVE AND DESERT SAND AVENUE
" 9	WESTERN AVENUE AT WESTERN HILLS DRIVE
" 10	WESTERN HILLS DRIVE FROM WESTERN AVE. TO SUNSET CIRCLE
" 11	LOOKOUT TERRACE
" 12	ROLLING HILLS DRIVE
" 13	SUNSET CIRCLE
" 14	WESTERN HILLS DRIVE FROM ARLINGTON AVE TO MOUNTAIN HIGH ROAD
" 15	MOUNTAIN HIGH ROAD

RIVERSIDE



CALIFORNIA

DEPARTMENT OF PUBLIC WORKS

WESTERN HILLS ASSESSMENT DISTRICT (SEWER)

CONSTRUCTION LEGEND

- CONSTRUCT MANHOLE PER C/R STD. DWG. 500 OR DROP MANHOLE PER C/R STD. DWG. 502
- CONSTRUCT CLEANOUT PER C/R STD. DWG. 560
- CONSTRUCT CHIMNEY PIPE PER C/R STD. DWG. 561 (MODIFIED)
- |— PLACE 4" V.C.P. LATERAL PER C/R STD. DWG. 562
- T— PLACE "T" JOINT PER C/R STD. DWG. 562, OR PLACE WYE AS NOTED ON PLAN.

LOCATION OF LATERALS OR TEES;

- × LOCATION OBTAINED BY PERSONAL CONTACT WITH PROPERTY OWNER
- ⊗ NO SPECIFIC LOCATION OBTAINED - CONTACT OWNER

FOR ALL OTHERS, LOCATIONS FURNISHED BY PROPERTY OWNERS ARE ON FILE AT DEPARTMENT OF PUBLIC WORKS.

- ε— CENTER LINE
- R/W— RIGHT-OF-WAY LINE
- ε— SUBDIVISION LOT LINE

EXISTING CULTURE & UNDERGROUND LEGEND

EXISTING UNDERGROUND UTILITIES

- | | | | |
|-----------------|------------|--------------------|-----|
| SANITARY SEWER | 8" VCP S | TELEPHONE CONDUIT | T |
| WATER LINE | 8" CI W | ELECTRICAL CONDUIT | E |
| STORM DRAIN | 24" RCP SD | STREET LIGHTING | SL |
| CULVERT | 15" CONC C | TRAFFIC SIGNAL | SIG |
| IRRIGATION LINE | 20" IRR | FIRE ALARM | F |
| GAS LINE | 3" M G | ABANDONED UTILITY | --- |

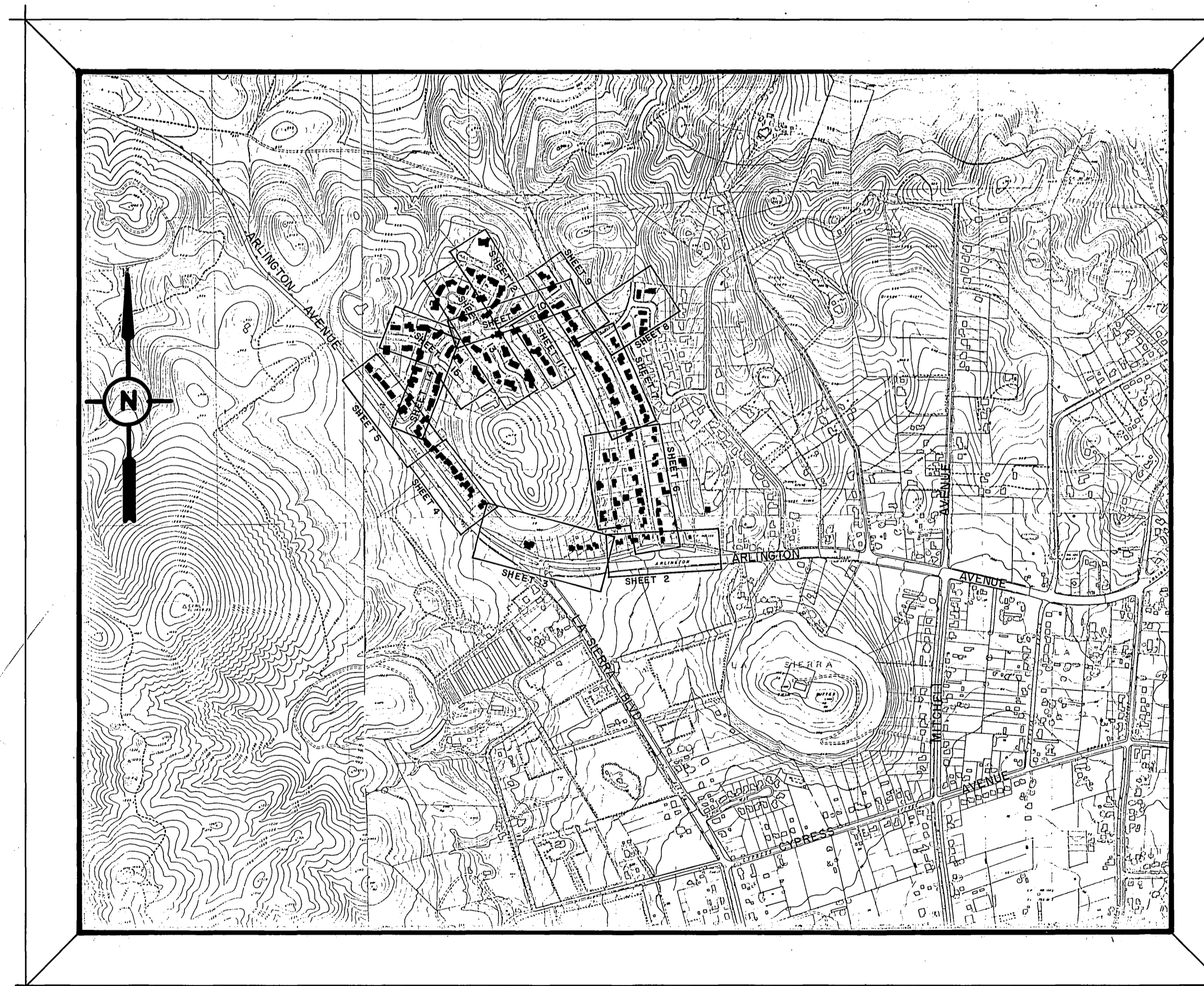
EXISTING TOPOGRAPHY

- | | | |
|---------------------------|---------------------|------------------------------|
| ⊙ SANITARY SEWER MH | ○ POWER POLE | — — RAILROAD TRACKS |
| ⊙ SANITARY SEWER CLEANOUT | ○ GUY POLE | —X— RAILROAD SIGN |
| ⊙ STORM DRAIN MH | ○ POLE & GUY ANCHOR | —T— RAILROAD SIGNAL |
| ⊙ IRRIGATION WEIR | □ PB PULL BOX | |
| ⊙ WATER MH | ⊙ TRAFFIC SIGN | ⊙ STREET LIGHT |
| ⊙ GAS MH | ⊙ PARKING METER | ⊙ TRAFFIC SIGNAL |
| ⊙ ELECTRIC MH | ⊙ FIRE ALARM BOX | ⊙ TRAFFIC SIGNAL ON MAST ARM |
| ⊙ TELEPHONE MH OR VAULT | | ⊙ TRAFFIC CONTROL BOX |
| | | ⊙ TRAFFIC SIGNAL DETECTOR |

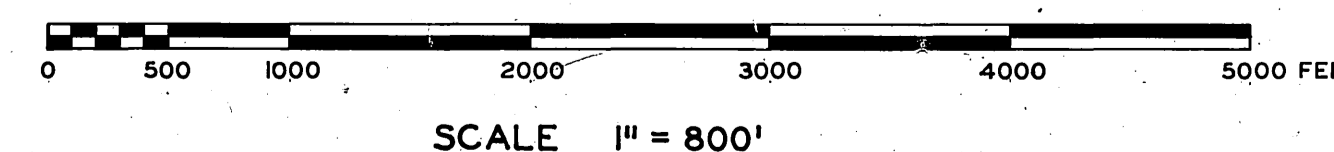
- |— CONCRETE
- |— ASPHALT
- |— EDGE OF PAVEMENT
- |— BUILDING
- |— UNDERGROUND OR OVERHANGING STRUCTURE

- ⊙ TREE SHOWING DIAMETER IN INCHES
- ⊙ PALM SHOWING DIAMETER IN INCHES
- ⊙ SHRUBBERY

- |— BLOCK WALL
- |— BOARD FENCE
- |— WIRE FENCE
- |— CHAIN LINK FENCE
- |— TOP OF SLOPE
- |— TOE OF SLOPE
- |— DIRECTION OF FLOW



PROJECT LOCATION PLAN



- CAUTION -
PACIFIC TELEPHONE
CABLES UNDERGROUND
BEFORE EXCAVATING
CALL COLLECT:

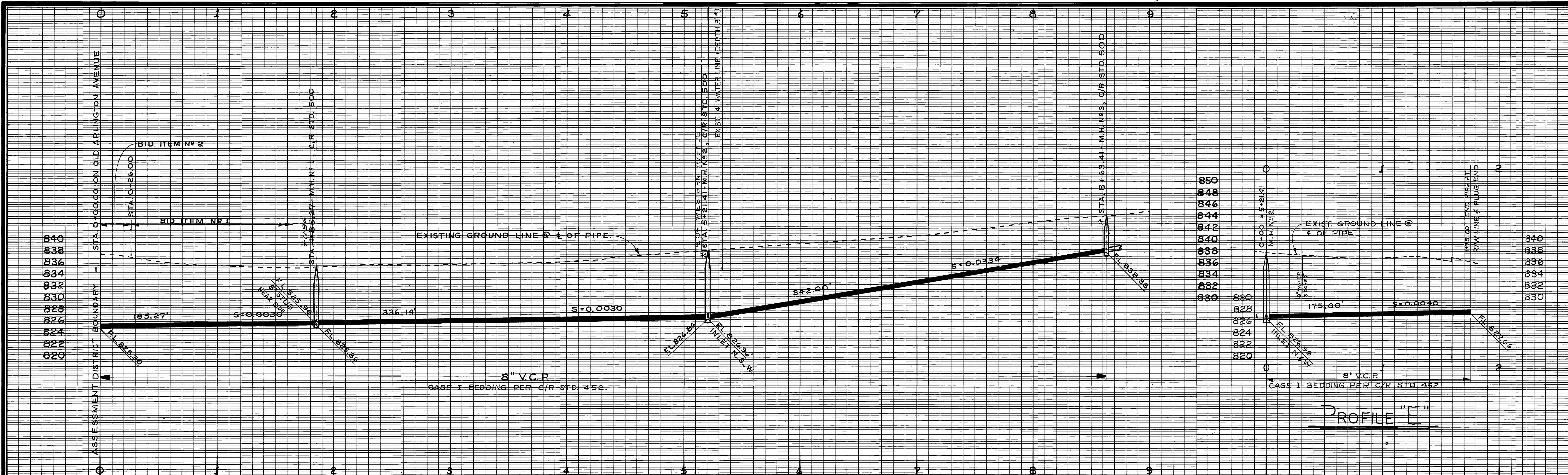
Orange County	714-633-0811	714-547-6606
Riverside County	714-684-0071	714-547-6606
Inyo County	714-684-0071	714-547-6606
San Bernardino County	714-684-0071	714-547-6606
Los Angeles County	213-621-3111	24 HOUR SERVICE
Ventura County	213-621-3111	24 HOUR SERVICE
San Diego County	714-298-0595	714-232-0027

FOR FREE CABLE LOCATING SERVICE

**WESTERN HILLS
ASSESSMENT DISTRICT**


APPROVED BY	BY DATE	APPROVED BY	PROJECT NO. 6071
OFFICE ENGINEER	ME/S	<i>[Signature]</i>	S - 683
PARK DEPARTMENT		DIRECTOR OF PUBLIC WORKS	
TRAFFIC DIVISION			
ASSISTANT CITY ENGINEER	ME/S	DATE 7-9-68	SHEET 1 OF 15

DESIGNED BY J.C. DRAWN BY J.H. CHECKED BY D.C.H. S.S. No.



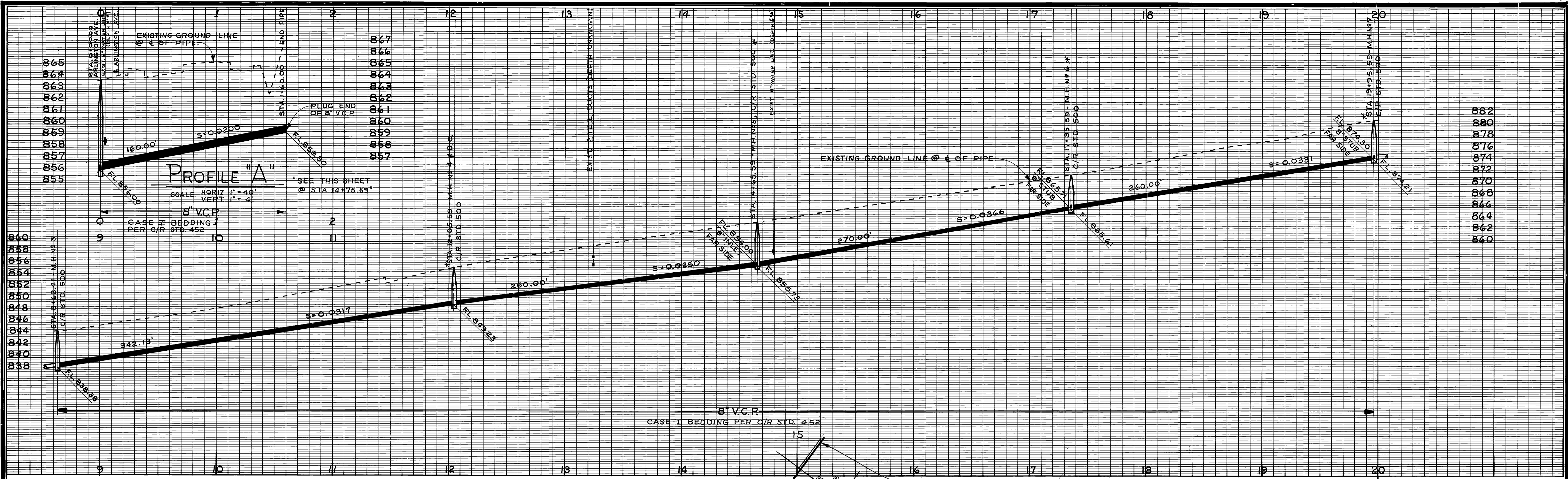
B.M. ELEV. 838.04' PK NAIL IN N.WEST
CB. RET. OF WESTERN AVE. @
ARL. AVE.
F.B. H-2/68

STA. 0+00
MEET EXIST. SEWER
PER DWG. NO. S-682 SHEET 2.



ASSESSMENT DISTRICT BOUNDARY

CITY OF RIVERSIDE, CALIFORNIA DEPARTMENT OF PUBLIC WORKS		WESTERN HILLS ASSESSMENT DISTRICT		ACCOUNT NO. 6071
APPROVED BY	BY DATE	APPROVED BY	S-683	
SENIOR ENGINEER	LINE 1/5	DIRECTOR OF PUBLIC WORKS	SHEET 2 OF 15	
TRAFFIC DIVISION	APPR. DATE	DATE	HORIZ. SCALE: 1" = 40' VERT. SCALE: 1" = 8'	
DESIGNED BY J.C.	DRAWN BY B.S.F.	CHECKED BY J.C.H.	S.S. PROJECT NO.	



B.M. ELEV. 861.422 PK NAIL IN NOSE OF E'LY CENTER DIVIDER OF ARL. AVE AT INT. OF LA SIERRA AVE. SEE F.B. 704/35
F.B. H-2/68

-CAUTION-
PACIFIC TELEPHONE
CABLES UNDERGROUND
BEFORE EXCAVATING
CALL COLLECT

After Hours
7:30 A.M. to 5 P.M. & Holidays
714-633-0811 714-547-6506
714-684-0071 714-547-6506

MARK	REVISIONS	APPR.	DATE

CITY OF RIVERSIDE, CALIFORNIA
DEPARTMENT OF PUBLIC WORKS

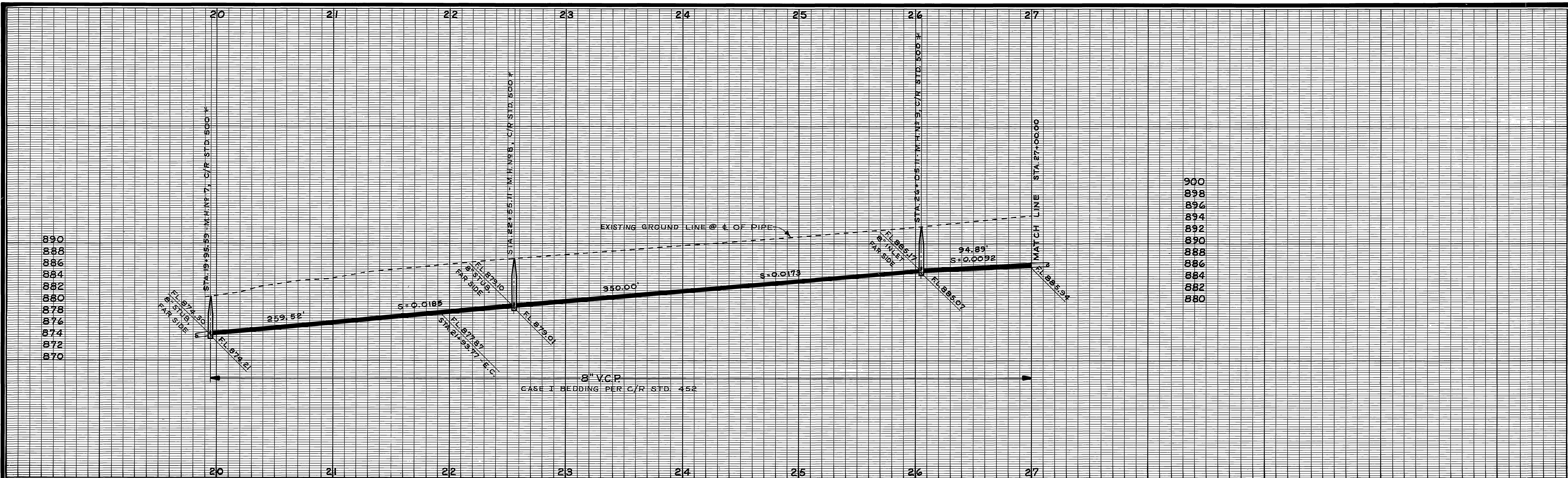
APPROVED BY: *[Signature]* DATE: 7-9-68
SENIOR ENGINEER
TRAFFIC DIVISION
ASSISTANT CITY ENG. *[Signature]*

WESTERN HILLS
ASSESSMENT DISTRICT

ARLINGTON AVENUE
AT LA SIERRA BLVD.

HORIZ. SCALE: 1" = 40'
VERT. SCALE: 1" = 8'

ACCOUNT NO. 6071
S-683
SHEET 3 OF 15
68-PROJ-6071

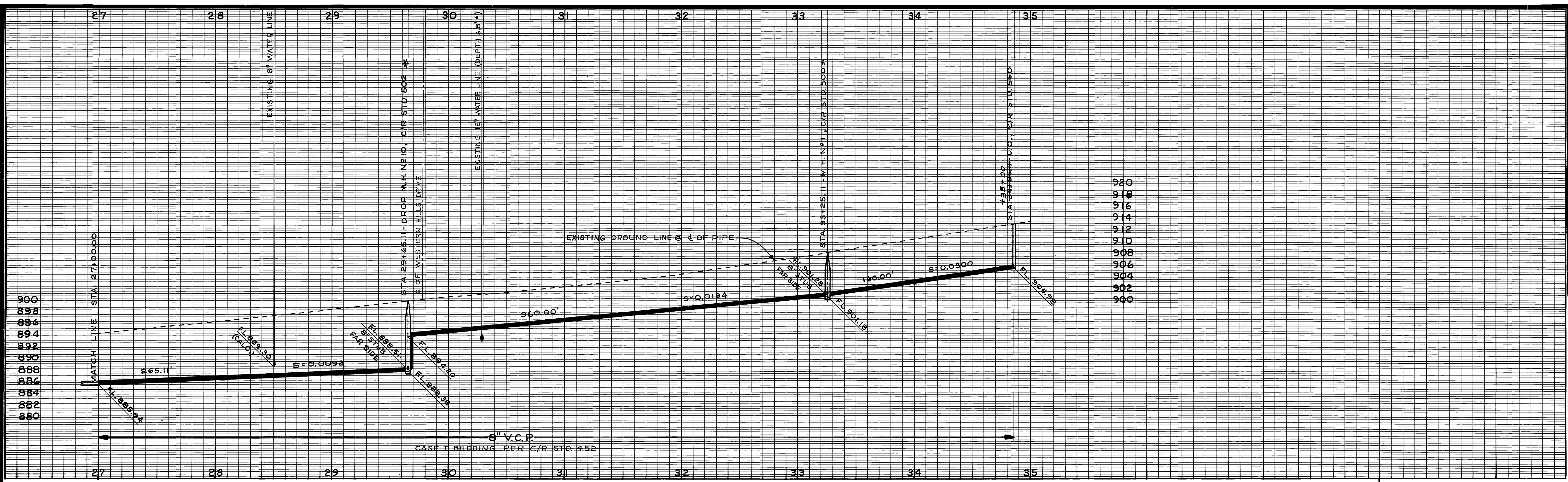


B.M. ELEV. 888.698' PK NAIL IN NORTH C.B.
 IN FRONT OF HOUSE NO 11143 ON
 ARLINGTON AVE. APPROX. 600' E'LY
 OF WESTERN HILLS DRIVE.
 F.B. H-2/67





*AS BUILT 4-7-69 K.S.

CITY OF RIVERSIDE, CALIFORNIA DEPARTMENT OF PUBLIC WORKS		WESTERN HILLS ASSESSMENT DISTRICT	ACCOUNT NO. 6071 S-683
APPROVED BY _____ BY DATE _____ SENIOR ENGINEER PARK DEPARTMENT TRAFFIC DIVISION ASSISTANT CITY ENG.	APPROVED BY _____ BY DATE _____ DIRECTOR OF PUBLIC WORKS	ARLINGTON AVENUE SOUTH OF WESTERN HILLS DRIVE	SHEET 4 OF 15
DESIGNED BY J.C. DRAWN BY B.S. CHECKED BY D.C.H.	DATE 7-9-68	HORIZ. SCALE: 1" = 40' VERT. SCALE: 1" = 8'	S.S. - PROJECT NO.



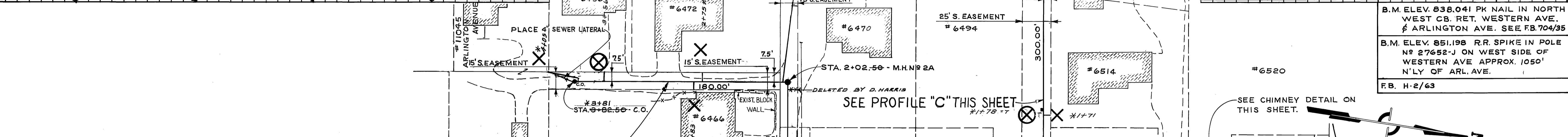
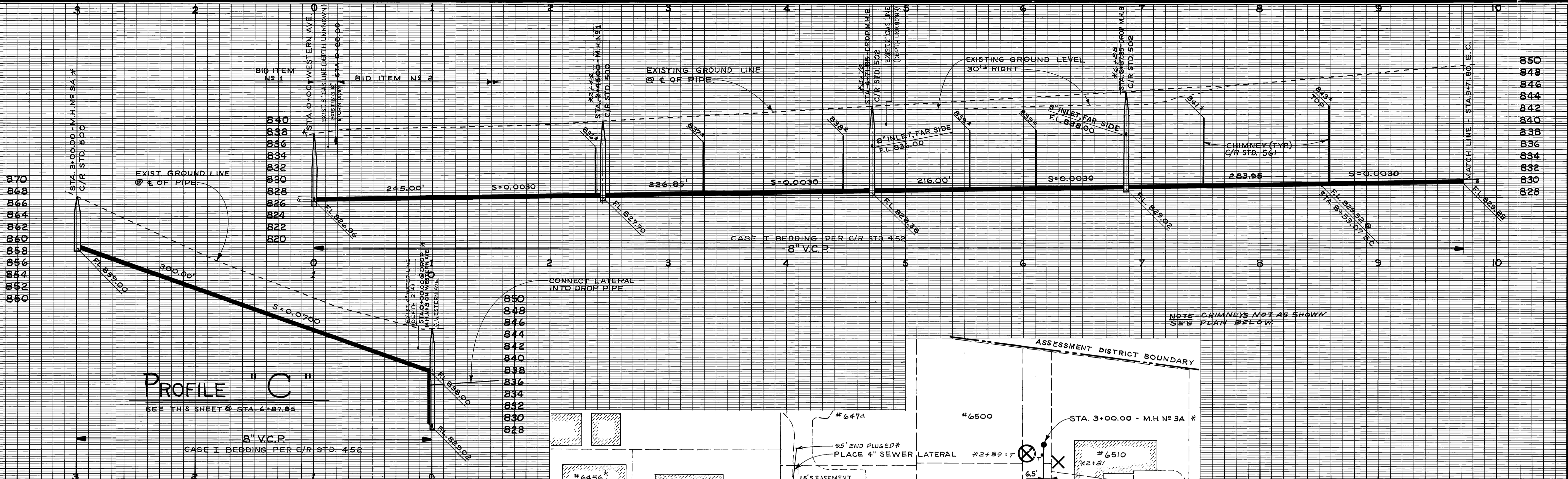
900
918
916
914
912
910
908
906
904
902
900

B.M. ELEV. 900.689' PK NAIL IN N.
WEST CB. RET. OF WESTERN HILLS
DR. & ARLINGTON AVE.
F.B. H-2/67

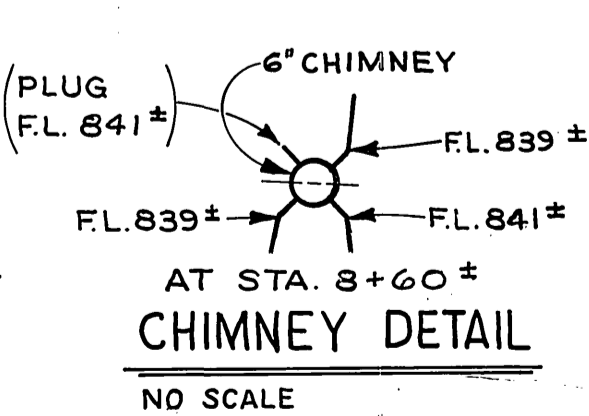



*AS BUILT 4-7-69 K.S.

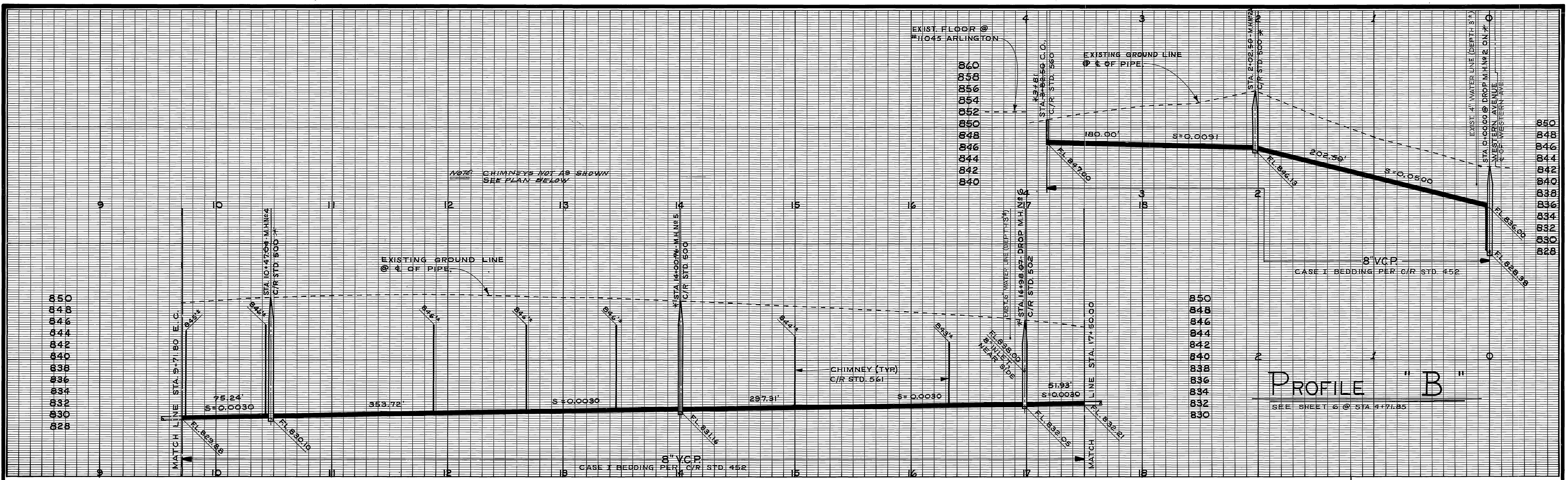
CITY OF RIVERSIDE, CALIFORNIA DEPARTMENT OF PUBLIC WORKS		WESTERN HILLS ASSESSMENT DISTRICT		ACCOUNT NO. 6071
APPROVED BY <small>SENIOR ENGINEER</small> <i>[Signature]</i>	BY <small>DATE</small> 7/9/68	APPROVED BY <small>DIRECTOR OF PUBLIC WORKS</small> <i>[Signature]</i>	S-683	
<small>TRAFFIC DIVISION</small> <small>ASSISTANT CITY ENGINEER</small>		<small>ARLINGTON AVENUE AT</small> <small>WESTERN HILLS DRIVE</small>		SHEET 5 OF 15
<small>DESIGNED BY V.C.</small>		<small>DATE</small> 7-9-68		<small>HORIZ. SCALE: 1" = 40'</small> <small>VERT. SCALE: 1" = 8'</small>



B.M. ELEV. 838.041 PK NAIL IN NORTH WEST CB. RET. WESTERN AVE. β ARLINGTON AVE. SEE FB. 704/35
 B.M. ELEV. 851.198 R.R. SPIKE IN POLE N° 27652-J ON WEST SIDE OF WESTERN AVE APPROX. 1050' N'LY OF ARL. AVE.
 F.B. H-2/63



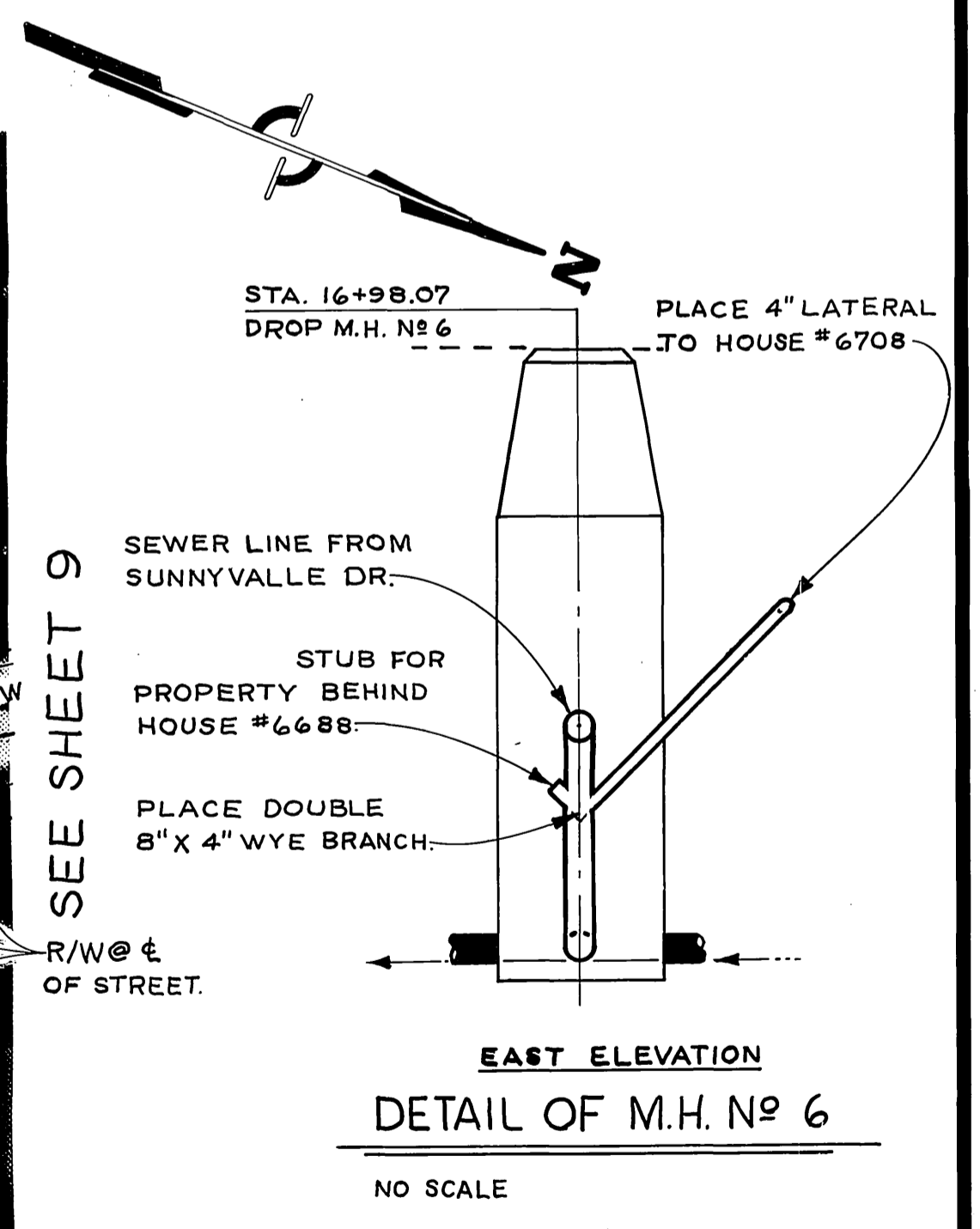

DESIGNED BY J.C. DRAWN BY B.S. CHECKED BY D.C.H.			CITY OF RIVERSIDE, CALIFORNIA DEPARTMENT OF PUBLIC WORKS	WESTERN HILLS ASSESSMENT DISTRICT WESTERN AVENUE NORTH FROM ARLINGTON AVENUE	ACCOUNT NO. 6071 5-683 SHEET 6 OF 15 HORIZ. SCALE: 1" = 40' VERT. SCALE: 1" = 8'
APPROVED BY SENIOR ENGINEER PARK DEPARTMENT TRAFFIC DIVISION ASSISTANT CITY ENG.	BY DATE DATE DATE	APPROVED BY DIRECTOR OF PUBLIC WORKS DATE	STA. 5+21.41 - M.H. N° 2, ARLINGTON AVE. = STA. 0+00 ON WESTERN AVE. STA. 2+44.00 - M.H. N° 1 STA. 2+02.50 - M.H. N° 2A STA. 4+71.95 - DROP M.H. N° 2 STA. 6+87.85 - DROP M.H. N° 3 STA. 8+53.07 - B.C. CONNECT LATERAL INTO DROP PIPE. (SEE DETAIL OF M.H. #6 ON SHEET 7)		



B.M. ELEV. 851.198 RR. SPIKE IN POLE NO 27652-J ON WEST SIDE OF WESTERN AVE. APPROX. 1050' N'LY OF ARL. AVE.

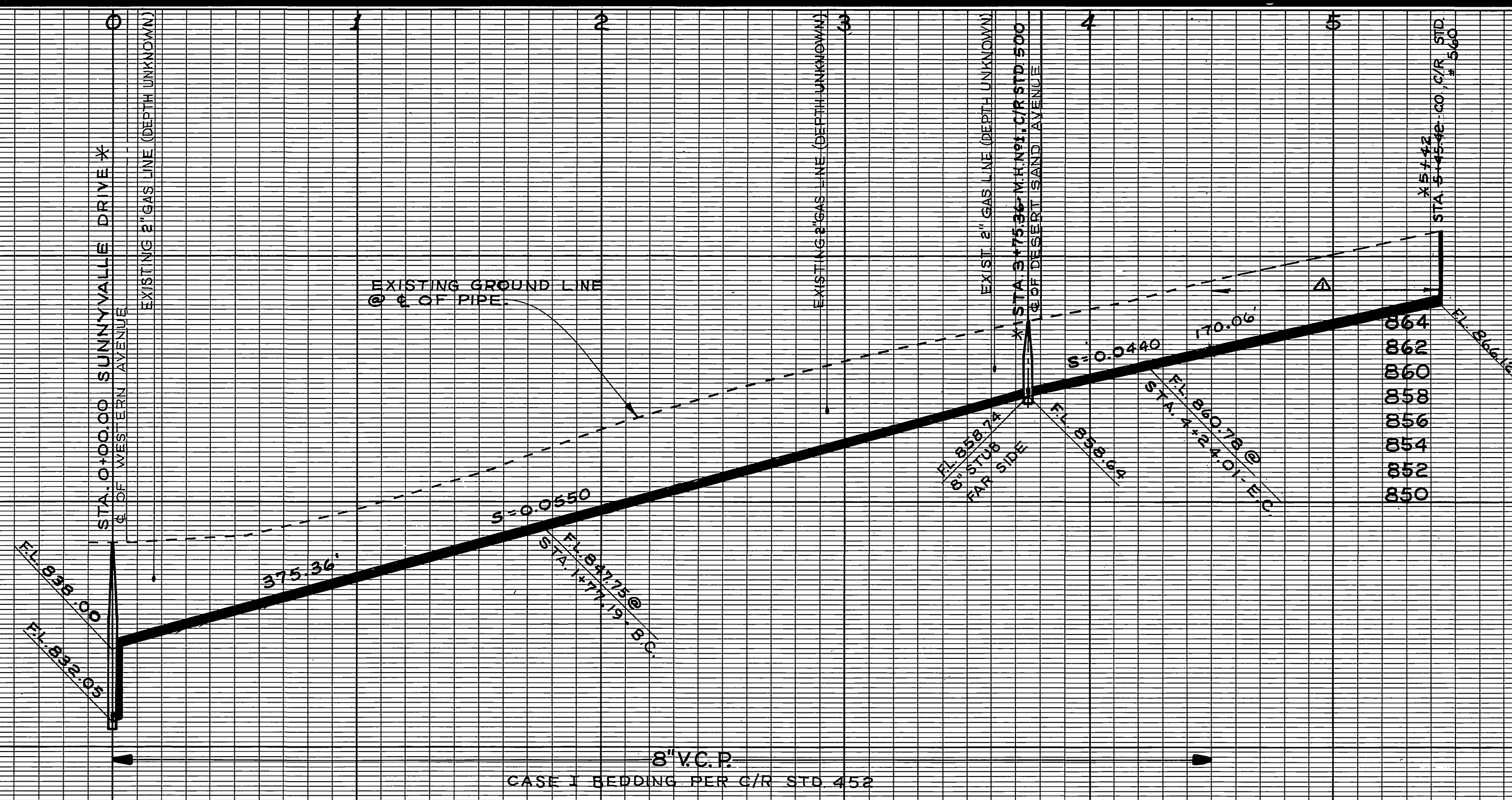
B.M. ELEV. 846.836 PK. NAIL IN SOUTH EAST CB. RET. OF WESTERN AVE. & SUNNYDALE DRIVE.

F.B. H-2/63



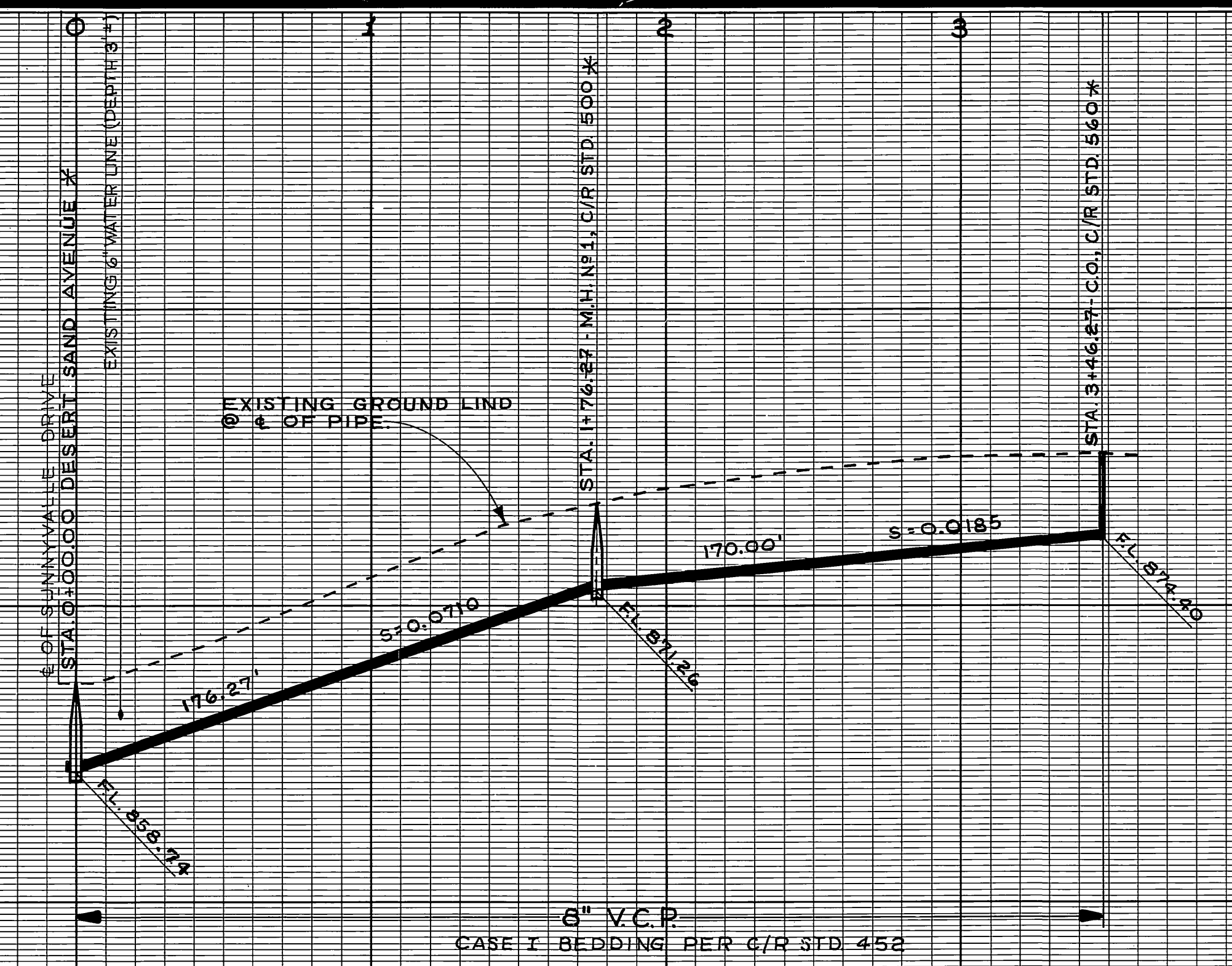
CITY OF RIVERSIDE, CALIFORNIA DEPARTMENT OF PUBLIC WORKS		WESTERN HILLS ASSESSMENT DISTRICT		ACCOUNT NO. 6071 5-683
APPROVED BY SENIOR ENGINEER <i>[Signature]</i>	BY DATE 7/9/68	APPROVED BY DIRECTOR OF PUBLIC WORKS <i>[Signature]</i>	WESTERN AVENUE SOUTH OF SUNNYVALE DRIVE	SHEET 7 OF 15
DESIGNED BY J.C. DRAWN BY B.S. CHECKED BY D.C.H.	REVISIONS APPR. DATE	DATE 7-9-68	HORIZ. SCALE: 1" = 40' VERT. SCALE: 1" = 8'	G.S. PROJECT NO.

850
848
846
844
842
840
838
836
834
832
830



SUNNYVALLE DRIVE PROFILE

870
868
866
864
862
860
858
856
854
852
850



DESERT SAND AVENUE PROFILE


SEE SHEET 9 STA. 1+77.19 B.C.

STA. 3+75.36 - M.H. No 1 * P.O.C. SUNNYVALLE DR. =
STA. 0+00 DESERT SAND AVE. (STUB WEST) *

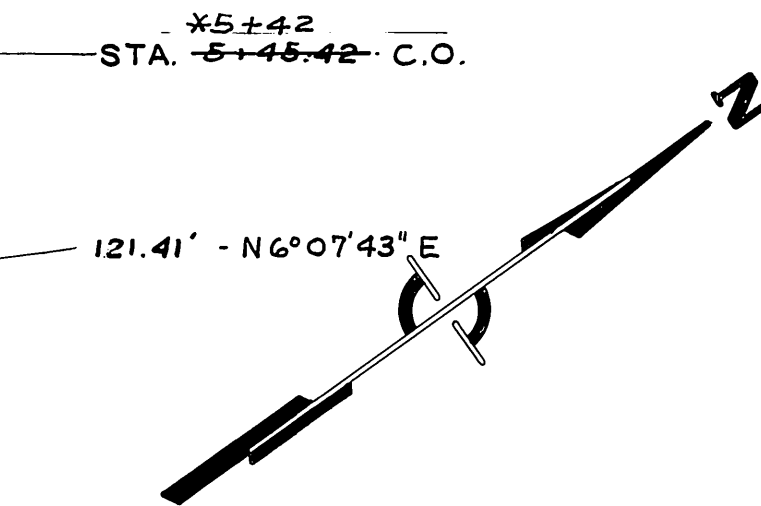
STA. 4+24.01 - E.C.

B.M. ELEV. 846.836' PK NAIL IN SOUTH
EAST CB. RET. OF WESTERN AVE.
of SUNNYVALLE DRIVE.
F.B. H-2/63

STA. 16+98.07 - DROP M.H. No 6 ON WESTERN
AVE. = STA. 0+00 SUNNYVALLE DR *



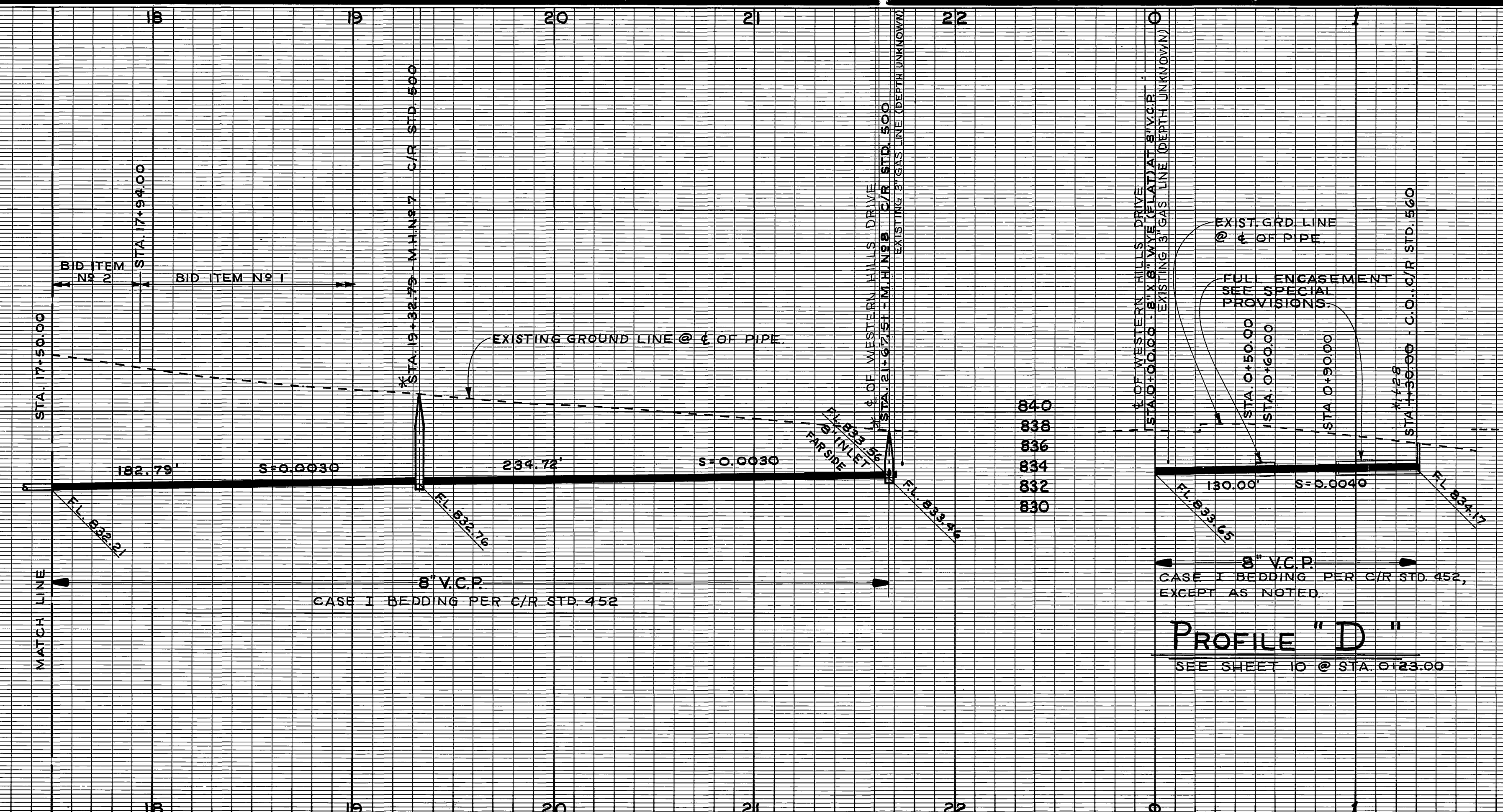
SEE SHEET 7



*AS BUILT 4-15-69 K.S.

CITY OF RIVERSIDE, CALIFORNIA DEPARTMENT OF PUBLIC WORKS		WESTERN HILLS ASSESSMENT DISTRICT		ACCOUNT NO. 6071
APPROVED BY: <i>[Signature]</i> DATE: 7/5		APPROVED BY: <i>[Signature]</i> DATE: 7-9-68		5-683
SENIOR ENGINEER		DIRECTOR OF PUBLIC WORKS		SHEET 8 OF 15
TRAFFIC DIVISION		ASSISTANT CITY ENG.		HORIZ. SCALE: 1" = 40' VERT. SCALE: 1" = 8'
DESIGNED BY: J.C. DRAWN BY: S.S. CHECKED BY: D.C.H.		DATE: 7-9-68		66-PROJECT NO.

850
848
846
844
840
838
836
834
832
830



840
838
836
834
832
830


840
838
836
834
832
830

B.M. ELEV. 838.655 PK NAIL IN NORTH
WEST CB. RET. OF WESTERN AVE.
1/2 WESTERN HILLS DRIVE.
F.B. H-2/63

STA. 0+23.00 - WESTERN HILLS DR. =
STA. 0+00.00 - 8"X8" WYE (FLAT)
(SEE SHEET 10)

SEE SHEET 10

PLACE 130.00' OF 8" V.C.P.
SEE PROFILE "D" ABOVE.



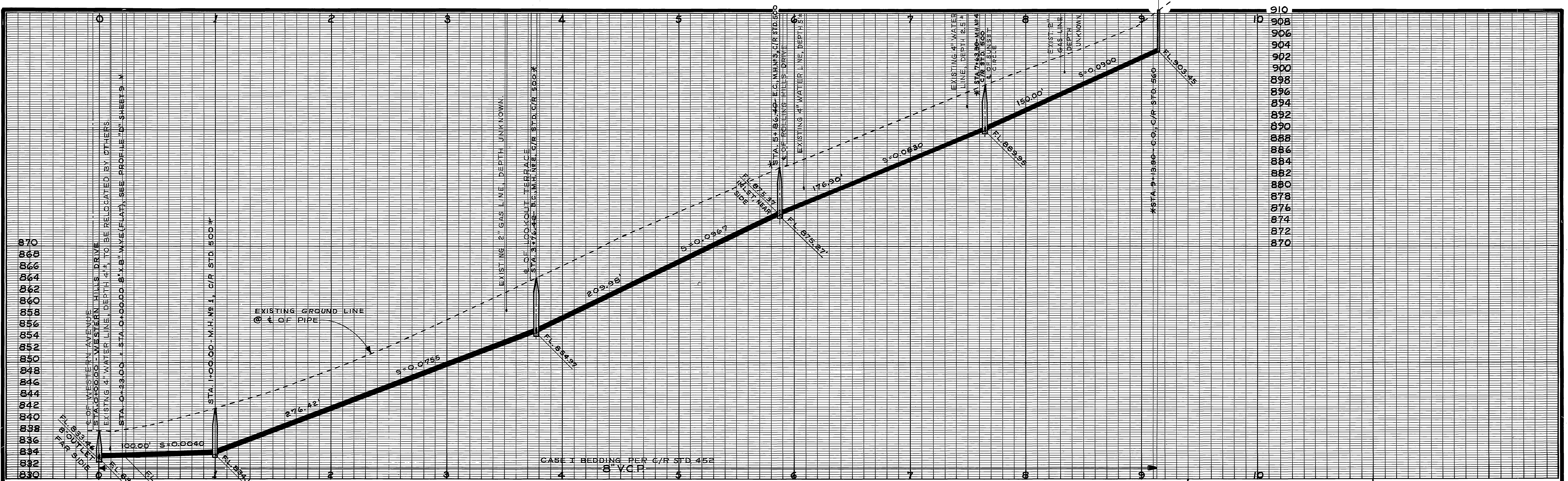
PLACE 8"X4" (FLAT)

1/2+28
STA. 1+30.00 - C.O.


*STA. 19+32.79 - M.H. N° 7
PLACE TEES @ 80' INTERVALS
*STA. 21+67.5+ - M.H. N° 8,
8" STUB EAST 1/2 NORTH.

*AS BUILT 4-9-68
R.W.

CITY OF RIVERSIDE, CALIFORNIA DEPARTMENT OF PUBLIC WORKS		WESTERN HILLS ASSESSMENT DISTRICT		ACCOUNT NO. 6071
APPROVED BY SENIOR ENGINEER TRAFFIC DIVISION ASSISTANT CITY ENG.	BY DATE 1/15 1/15	APPROVED BY <i>[Signature]</i> DIRECTOR OF PUBLIC WORKS	DATE 7-9-65	SHEET 9 OF 15
DESIGNED BY J.C. DRAWN BY B.S.P. CHECKED BY D.C.H.		HORIZ. SCALE: 1" = 40' VERT. SCALE: 1" = 8'		PROJECT NO.



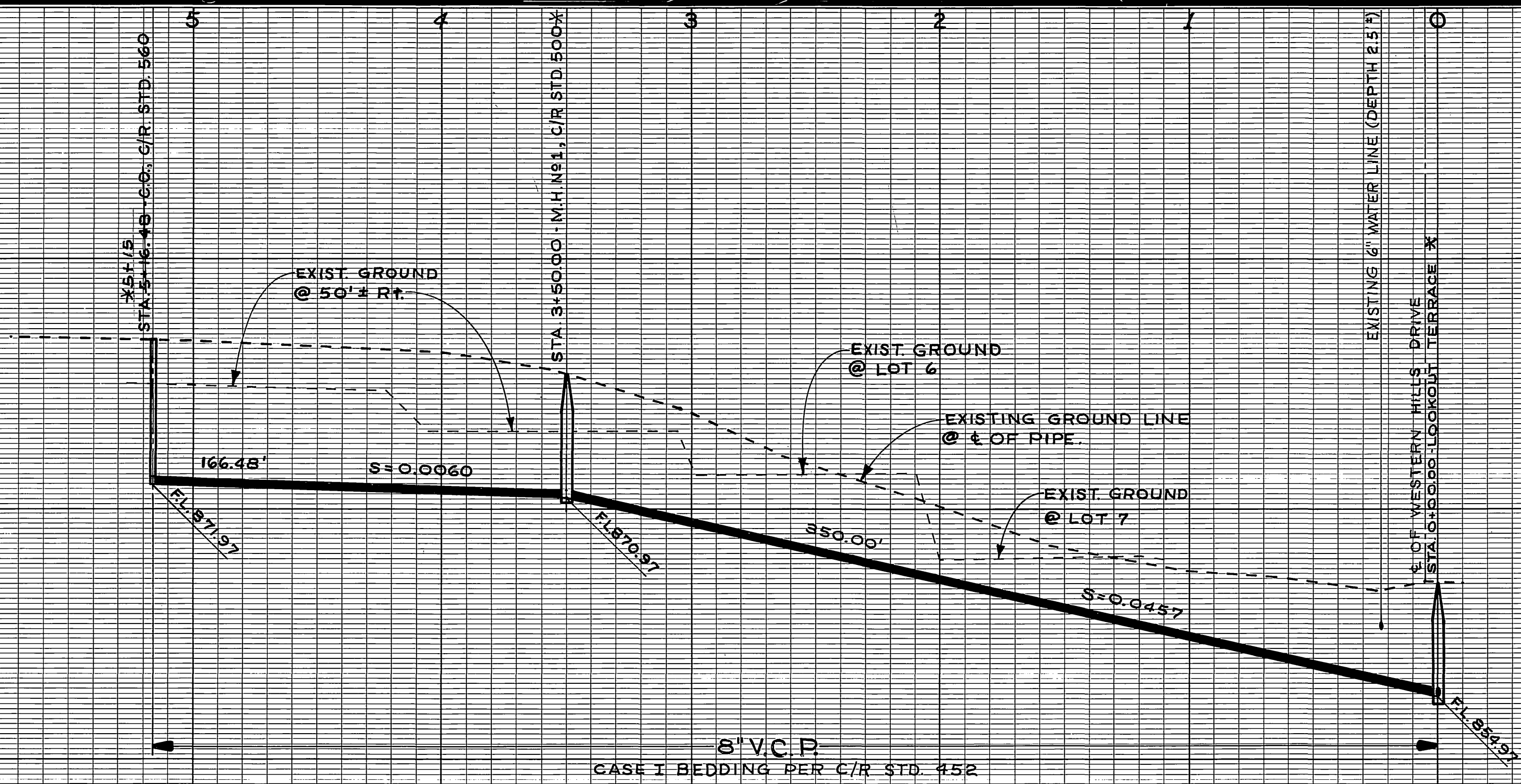
B.M. ELEV. 899.956 PK NAIL IN NORTH WEST CB. RET. OF WESTERN HILLS DR. AT SUNSET CIRCLE.	B.M. ELEV. 838.655 PK NAIL IN NORTH WEST CB. RET. OF WESTERN AVE. & WESTERN HILLS DR.
F.B. H-2/63, 67	B.M. ELEV. 862.210 PK NAIL IN SOUTH EAST CB. RET. OF WESTERN HILLS DR. & LOOKOUT TERR.
	B.M. ELEV. 881.990 PK NAIL IN NORTH EAST CB. RET. OF WESTERN HILLS DR. & ROLLING HILLS DR.



AS BUILT 4-16-69 K.S. RW


CITY OF RIVERSIDE, CALIFORNIA DEPARTMENT OF PUBLIC WORKS		WESTERN HILLS ASSESSMENT DISTRICT		ACCOUNT NO. 6071
APPROVED BY: <i>[Signature]</i> DATE: 7/9/68 SENIOR ENGINEER		APPROVED BY: <i>[Signature]</i> DIRECTOR OF PUBLIC WORKS		5-683
DESIGNED BY: L.C. DRAWN BY: B.S.F. CHECKED BY: D.C.H.		WESTERN HILLS DRIVE FROM WESTERN AVENUE TO SUNSET CIRCLE		SHEET 10 OF 15
HORIZ. SCALE: 1" = 40' VERT. SCALE: 1" = 8'		DATE: 7-9-68		66-PROJECT NO.

890
888
886
884
882
880
878
876
874
872
870



870
868
866
864
862
860
858
856
854
852
850

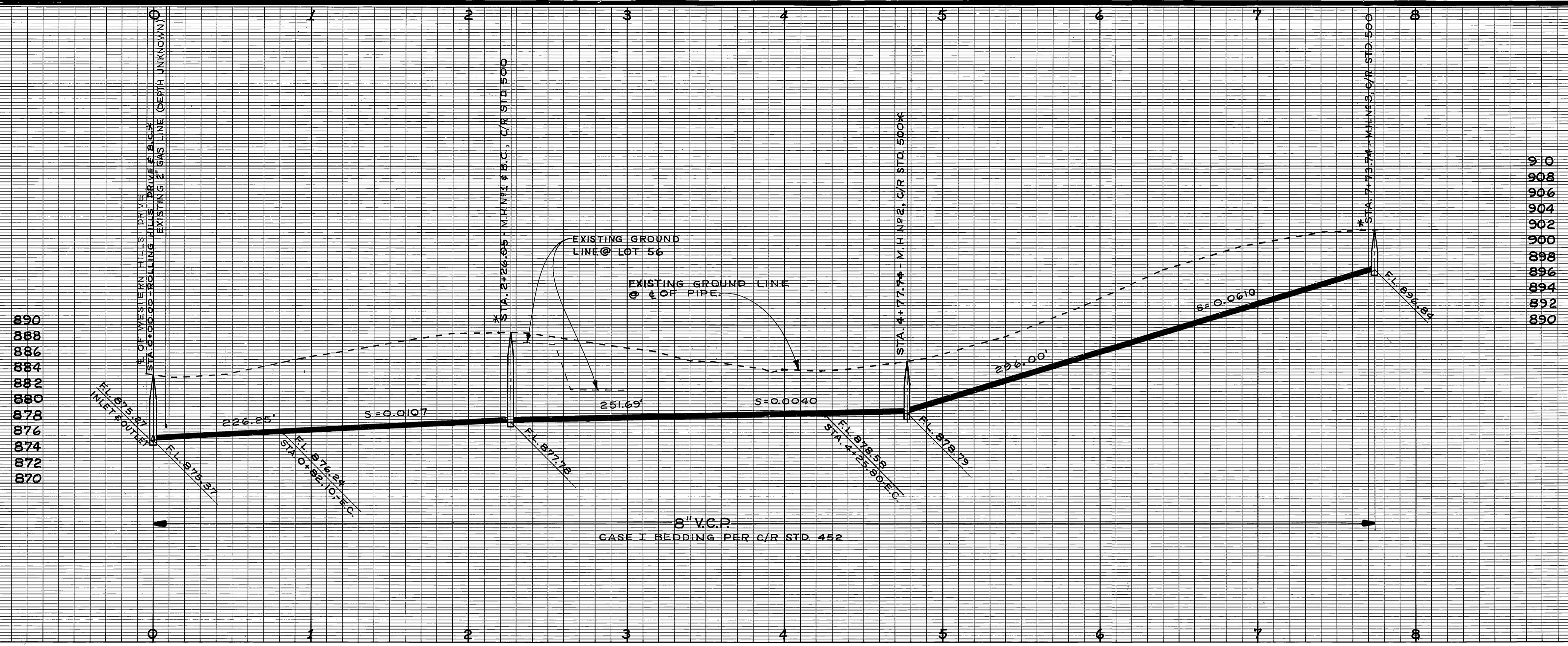
B.M. ELEV. 862.210 PK NAIL IN SOUTH EAST CB. RET. OF WESTERN HILLS DR. & LOOKOUT TERR.
F.B. H-2/63



SEE SHEET 10

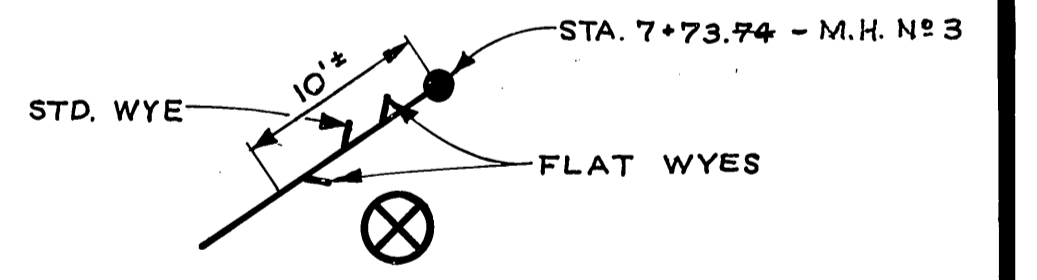
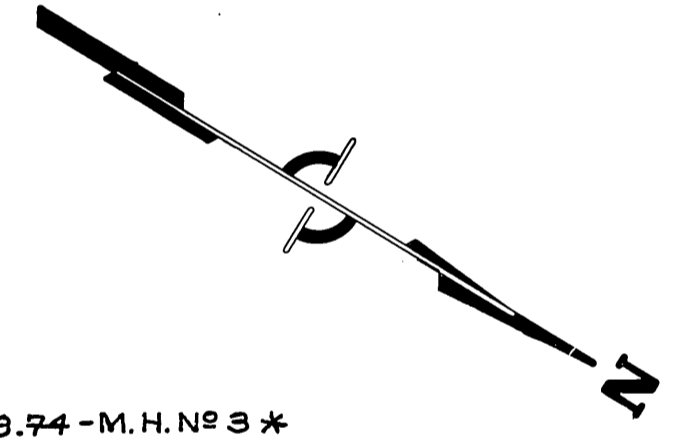
*AS BUILT 4-15-69 K.J. Rev

CITY OF RIVERSIDE, CALIFORNIA DEPARTMENT OF PUBLIC WORKS		WESTERN HILLS ASSESSMENT DISTRICT		ACCOUNT NO. 6071
APPROVED BY SENIOR ENGINEER PARK DEPARTMENT TRAFFIC DIVISION	BY <i>[Signature]</i>	DATE 7/5	APPROVED BY DIRECTOR OF PUBLIC WORKS <i>[Signature]</i>	5-683
DESIGNED BY DRAWN BY CHECKED BY	REVISIONS APPR. DATE	DATE 7-8-68	HORIZ. SCALE: 1" = 40' VERT. SCALE: 1" = 8'	SHEET 11 OF 15



SEE SHEET 10

B.M. ELEV. 881.990 PK NAIL IN NORTH
EAST CB. RET. OF WESTERN HILLS
DR. & ROLLING HILLS DR.
F.B. H-2/67



SEE SHEET 11

SEE SHEET 10

*STA. 2+26.05-M.H. #1 B.C. *STA. 4+77.74-M.H. #2

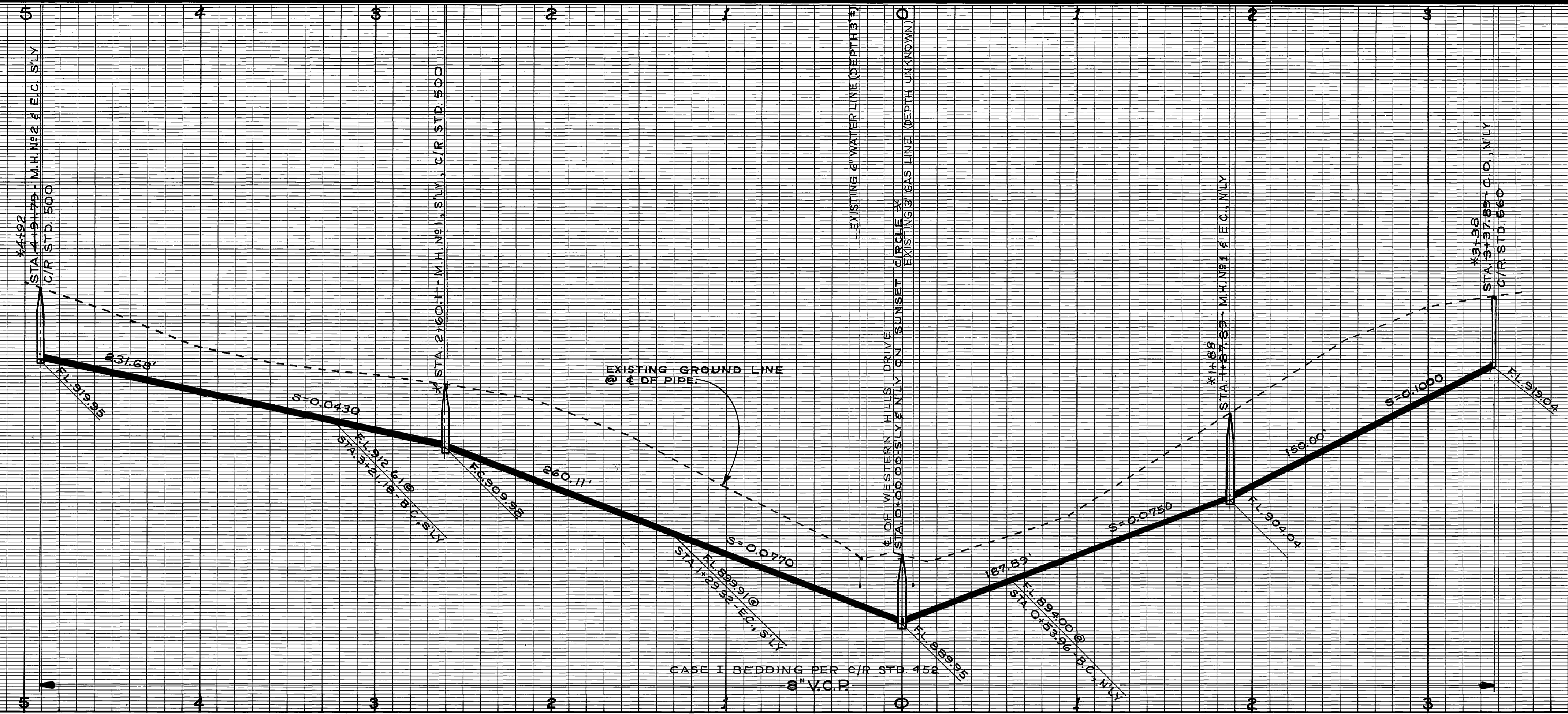
FLAT TEE

*AS BUILT 4-15-69 ET.

CITY OF RIVERSIDE, CALIFORNIA DEPARTMENT OF PUBLIC WORKS		WESTERN HILLS ASSESSMENT DISTRICT		ACCOUNT NO. 6071
APPROVED BY	BY DATE	APPROVED BY	5-683	
SENIOR ENGINEER	JTC 7/3	DIRECTOR OF PUBLIC WORKS	SHEET 12 OF 15	
PARK DEPARTMENT		DATE	7-2-68	
TRAFFIC DIVISION			HORIZ. SCALE: 1" = 40' VERT. SCALE: 1" = 8'	
ASSISTANT CITY ENG.			PROJECT NO.	
MARK	REVISIONS	APPR. DATE		
DESIGNED BY J.C.	DRAWN BY BSE	CHECKED BY DCH		

940
938
936
934
932
930
928
926
924
922
920
918
916
914
912
910


930
928
926
924
922
920
918
916
914
912
910
908
906
904
902
900
898
896
894
892
890
888
886



B.M. ELEV. 899.956 PK NAIL IN NORTH WEST CB. RET. OF WESTERN HILLS DR. AT SUNSET CIRCLE.
F.B. H-2/67

STA. 7+63.30 - M.H. N#4 ON WESTERN HILLS DR. =
*STA. 0+00 S'LY & N'LY ON SUNSET CIRCLE.

SEE SHEET 14



STA. 1+29.32 - E.C., S'LY

*A492 STA. 3+21.18 - B.C., S'LY
STA. 4+91.79 - M.H. N#2 & E.C., S'LY

SEE SHEET 10 STA. 2+60.11 - M.H. N#1, S'LY *

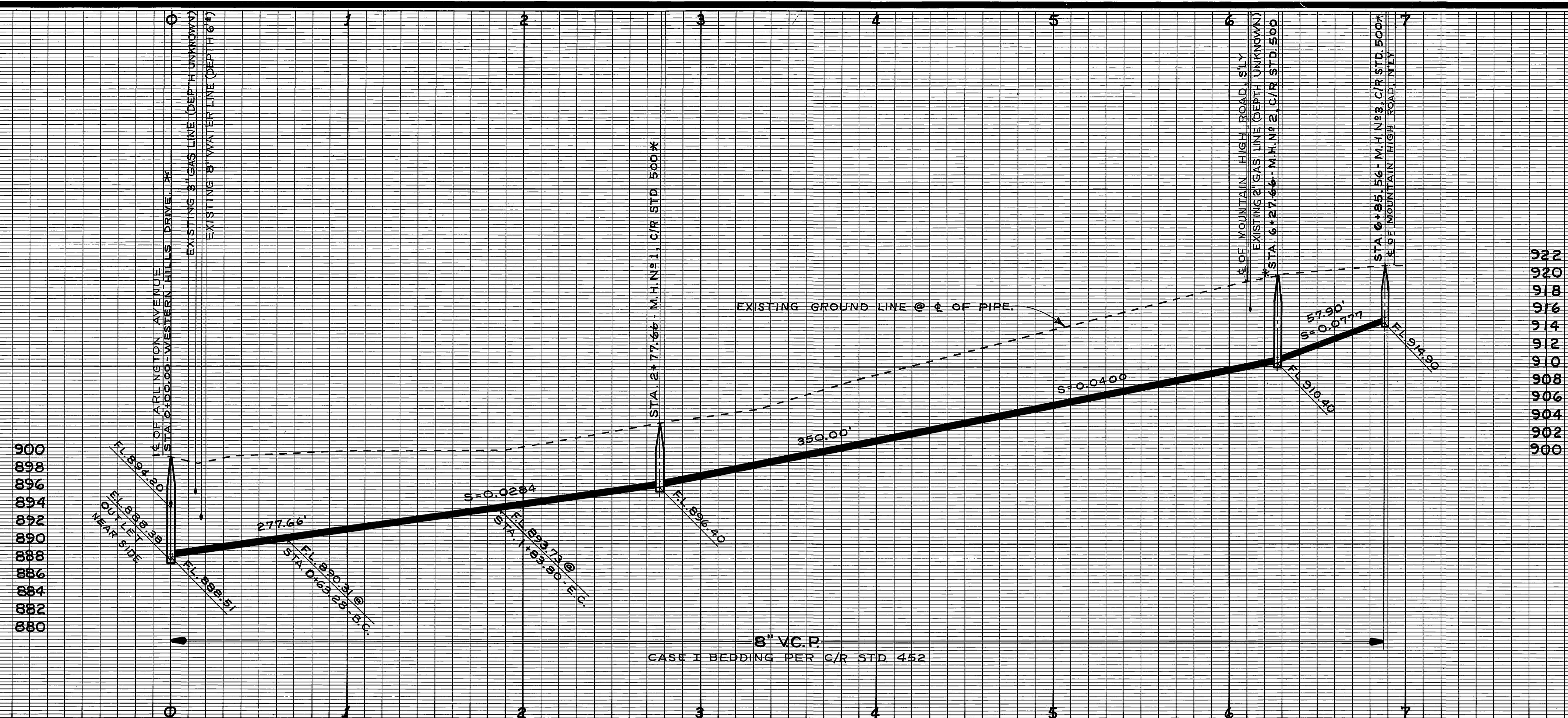
STA. 0+53.96 - B.C., N'LY

STA. 1+87.99 - M.H. N#1 & E.C., N'LY

*A358 STA. 3+37.89 - C.O., N'LY

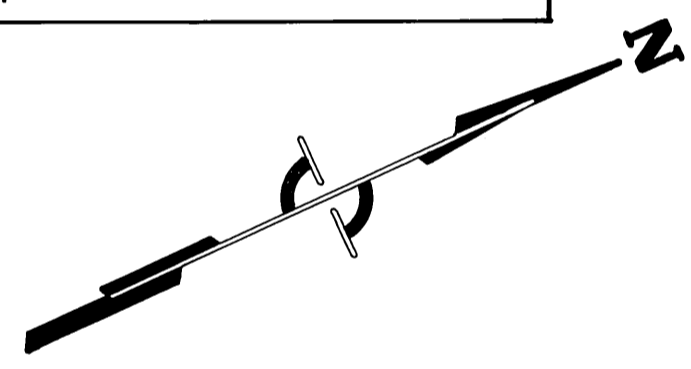
*AS BUILT 4-16-69 K.S.

CITY OF RIVERSIDE, CALIFORNIA DEPARTMENT OF PUBLIC WORKS		WESTERN HILLS ASSESSMENT DISTRICT		ACCOUNT NO. 6071
APPROVED BY PARK DEPARTMENT TRAFFIC DIVISION ASSISTANT CITY ENG.	BY DATE 1/75	APPROVED BY <i>[Signature]</i> DIRECTOR OF PUBLIC WORKS	DATE 7-9-68	SHEET 13 OF 15
DESIGNED BY <i>[Signature]</i> DRAWN BY <i>[Signature]</i> CHECKED BY <i>[Signature]</i>		HORIZ. SCALE: 1" = 40'		VERT. SCALE: 1" = 8'



B.M. ELEV. 920.803 PK. NAIL IN SOUTH EAST CB. RET. OF WESTERN HILLS DR & MOUNTAIN HIGH RD.S'LY.
F.B. H-2/67

B.M. ELEV. 900.689 PK. NAIL IN NORTH WEST CB. RET. OF WESTERN HILLS DR. & ARLINGTON AVE.



SEE SHEET 5

SEE SHEET 15

STA. 29+65.11 - DROP M.H. No. 10 ON ARLINGTON AVE. = STA. 0+00* WESTERN HILLS DRIVE.



SEE SHEET 5

SEE SHEET 10

STA. 0+63.28 - B.C.

STA. 1+83.80 - E.C.

STA. 2+77.66 - M.H. No. 1*

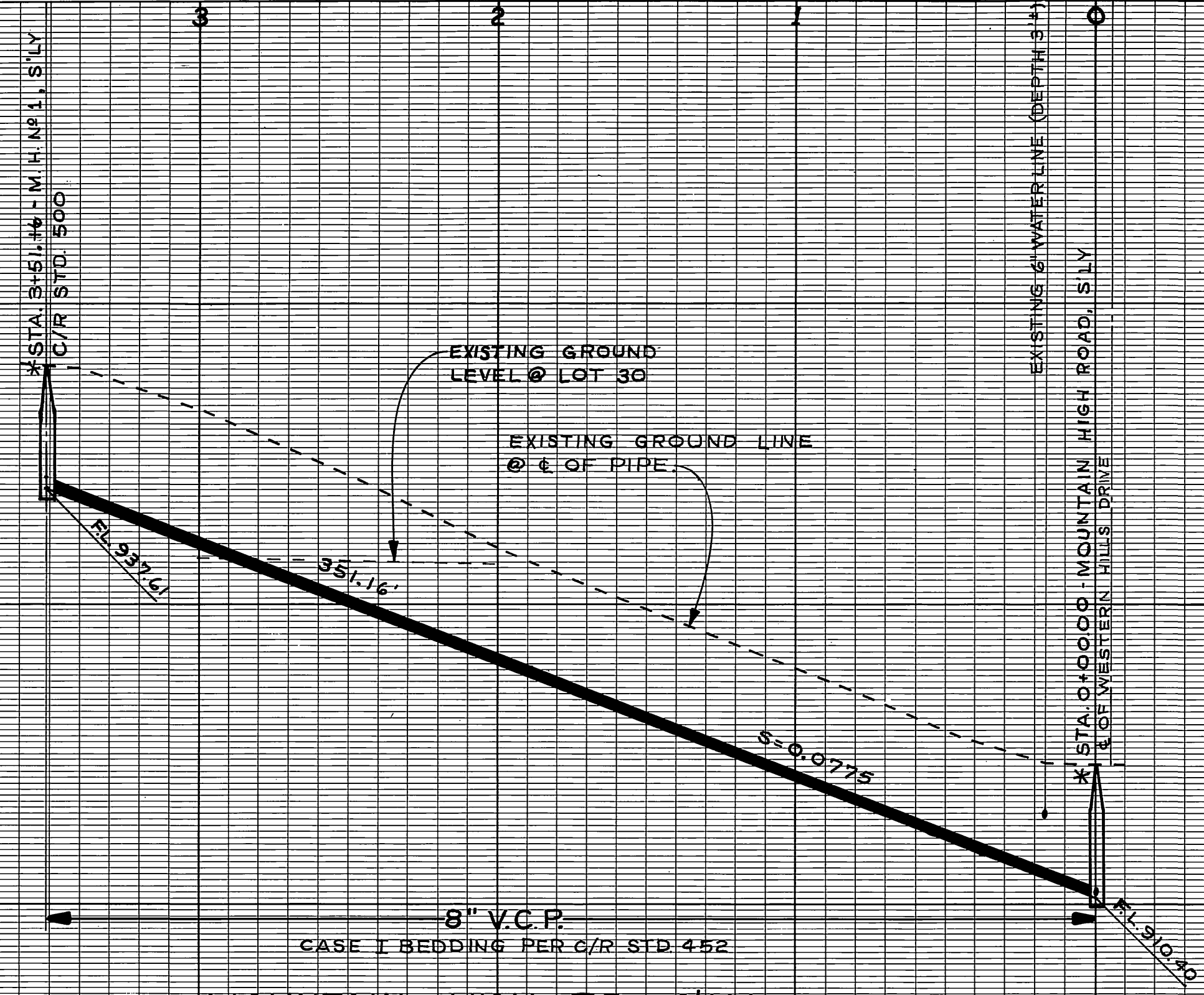
SEE SHEET 15

STA. 6+27.66 - M.H. No. 2*

XAS BUILT 4-11-67 KS

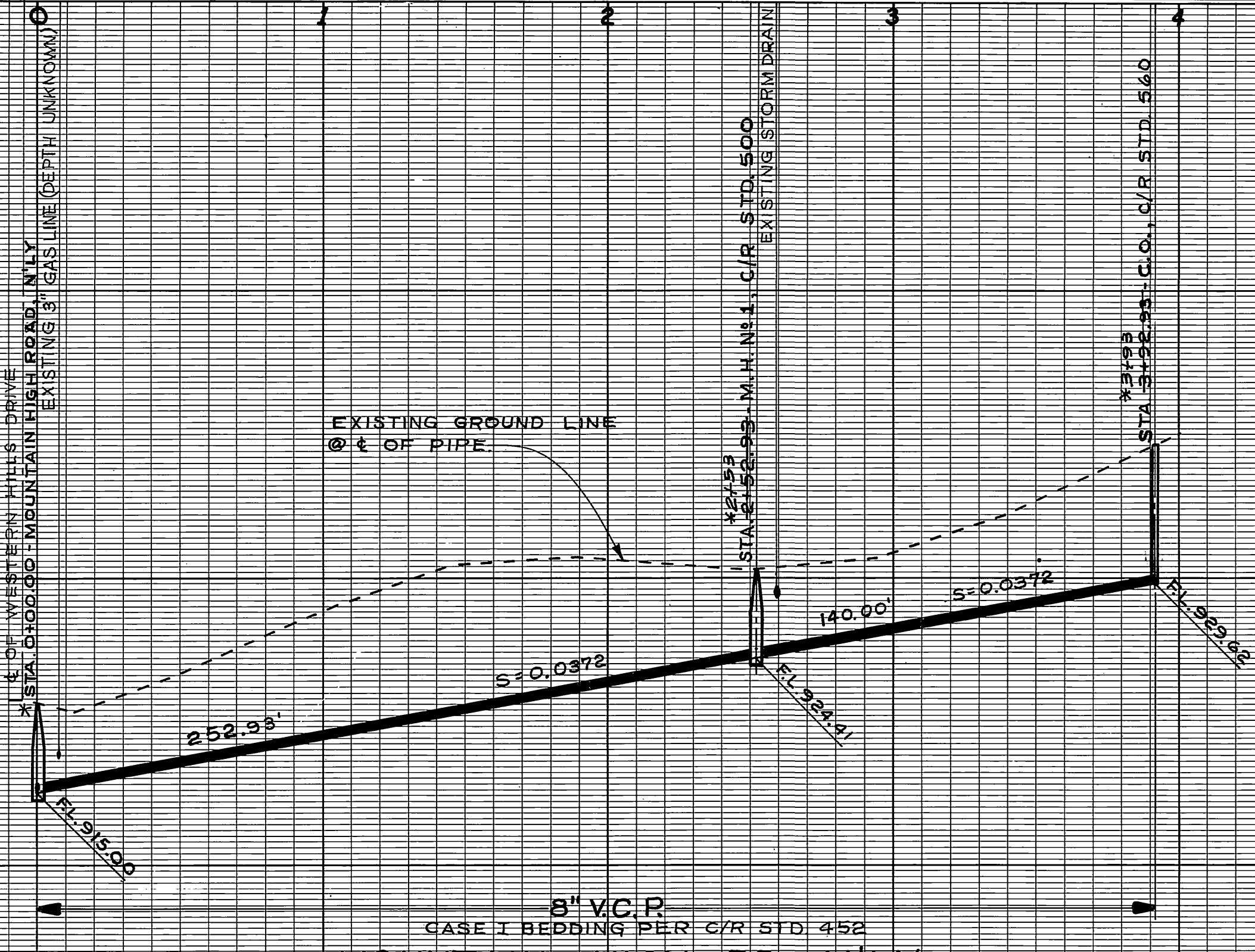
CITY OF RIVERSIDE, CALIFORNIA DEPARTMENT OF PUBLIC WORKS				WESTERN HILLS ASSESSMENT DISTRICT		ACCOUNT NO. 6071
APPROVED BY	BY	DATE	APPROVED BY	5-683		SHEET 14 OF 15
SENIOR ENGINEER	[Signature]	7/5	DIRECTOR OF PUBLIC WORKS	WESTERN HILLS DRIVE FROM ARLINGTON AVENUE TO MOUNTAIN HIGH RD.		6-6- PROJECT NO.
TRAFFIC DIVISION			DATE	HORIZ. SCALE: 1" = 40'		VERT. SCALE: 1" = 8'
ASSISTANT CITY ENG.			7-9-68			
DESIGNED BY J.C.	DRAWN BY B.S.P.	CHECKED BY J.C.H.				

950
948
946
944
942
940
938
936
934
932
930



8" V.C.P.
CASE I BEDDING PER C/R STD 452
MOUNTAIN HIGH RD. S'LY

930
928
926
924
922
920
918
916
914
912
910

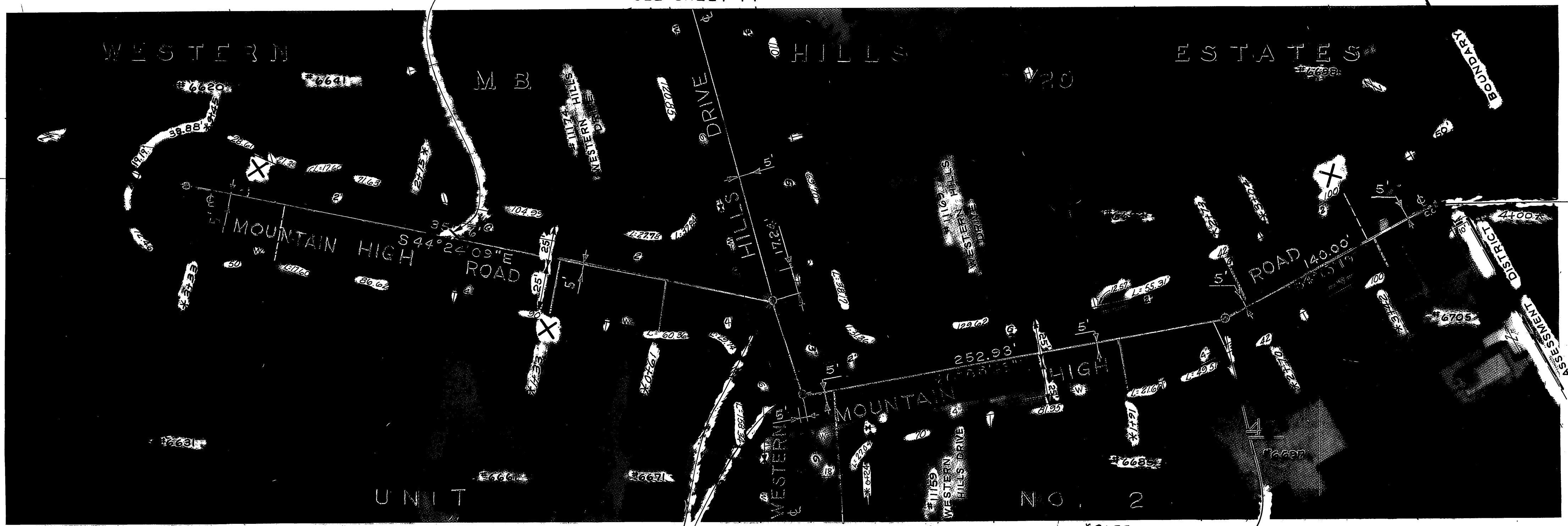


8" V.C.P.
CASE I BEDDING PER C/R STD 452
MOUNTAIN HIGH RD. N'LY

940
938
936
934
932
930
928
926
924
922
920

B.M. ELEV. 920.803 PK NAIL IN SOUTH
EAST CB. RET. OF WESTERN HILLS
DR @ MOUNTAIN HIGH RD. S'LY.
F.B. H-2/67

PLACE FLAT WYE (NOT TEE)
SEE SHEET 14



*STA. 3+51.16 - M.H. N°1, S'LY

*3+93
STA. 3+92.93 - C.O.

STA. 6+27.66 - M.H. N°2 ON
WESTERN HILLS DR. =
*STA. 0+00 MOUNTAIN HIGH RD.,
S'LY.

STA. 6+85.56 - M.H. N°3 ON
WESTERN HILLS DRIVE =
*STA. 0+00 MOUNTAIN HIGH RD.,
N'LY.

*2+53
STA. 2+52.99 - M.H. N°1, N'LY

*AS BUILT 4-15-69

80' Latent

CITY OF RIVERSIDE, CALIFORNIA DEPARTMENT OF PUBLIC WORKS		WESTERN HILLS ASSESSMENT DISTRICT		ACCOUNT NO. 6071
APPROVED BY: <i>[Signature]</i> DATE: 7/5 SENIOR ENGINEER PARK DEPARTMENT TRAFFIC DIVISION		APPROVED BY: <i>[Signature]</i> DIRECTOR OF PUBLIC WORKS		S-683
DESIGNED BY: J.C. DRAWN BY: B.S. & J.P. CHECKED BY: D.C.H.		DATE: 7-9-68		SHEET 15 OF 15
		HORIZ. SCALE: 1" = 40' VERT. SCALE: 1" = 8'		89-PROJECT NO.