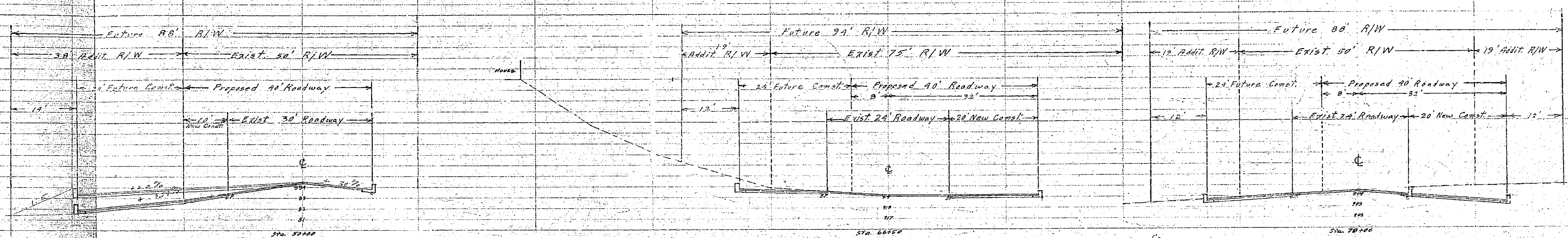
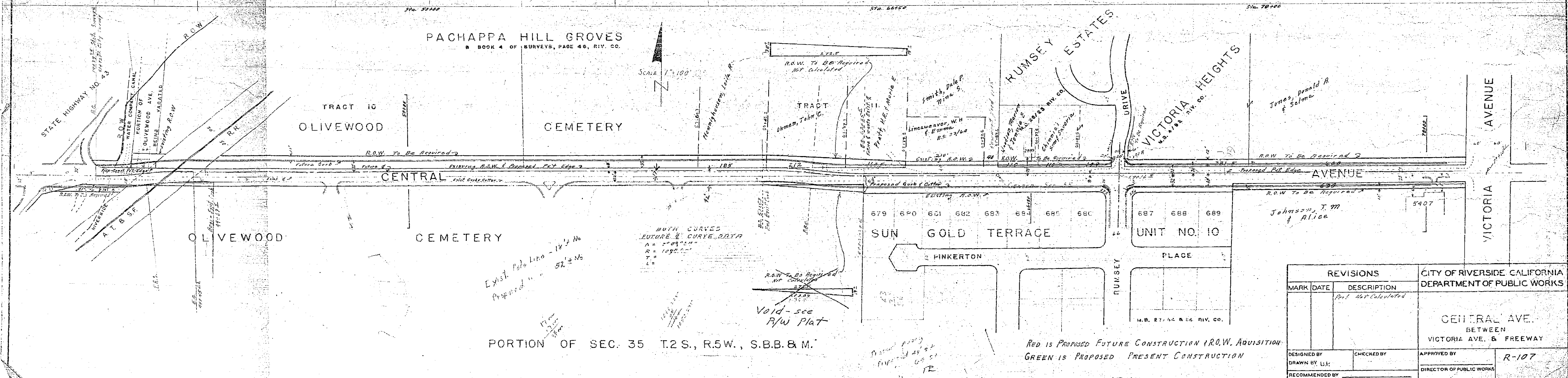


SCALE
 HORIZ. 1" = 10'
 VERT. 1" = 4'



PACHAPPA HILL GROVES
 B BOOK 4 OF SURVEYS, PAGE 46, RIV. CO.



EXIST. POLE LINE - 14' 1/2" W
 PROPOSED " " 52' 1/2" W

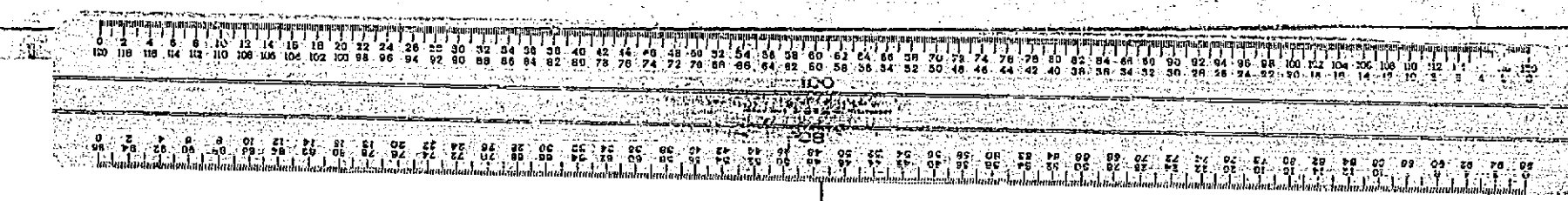
BOTH CURVES
 FUTURE & CURVE DATA
 A = 203.24'
 R = 101.62'

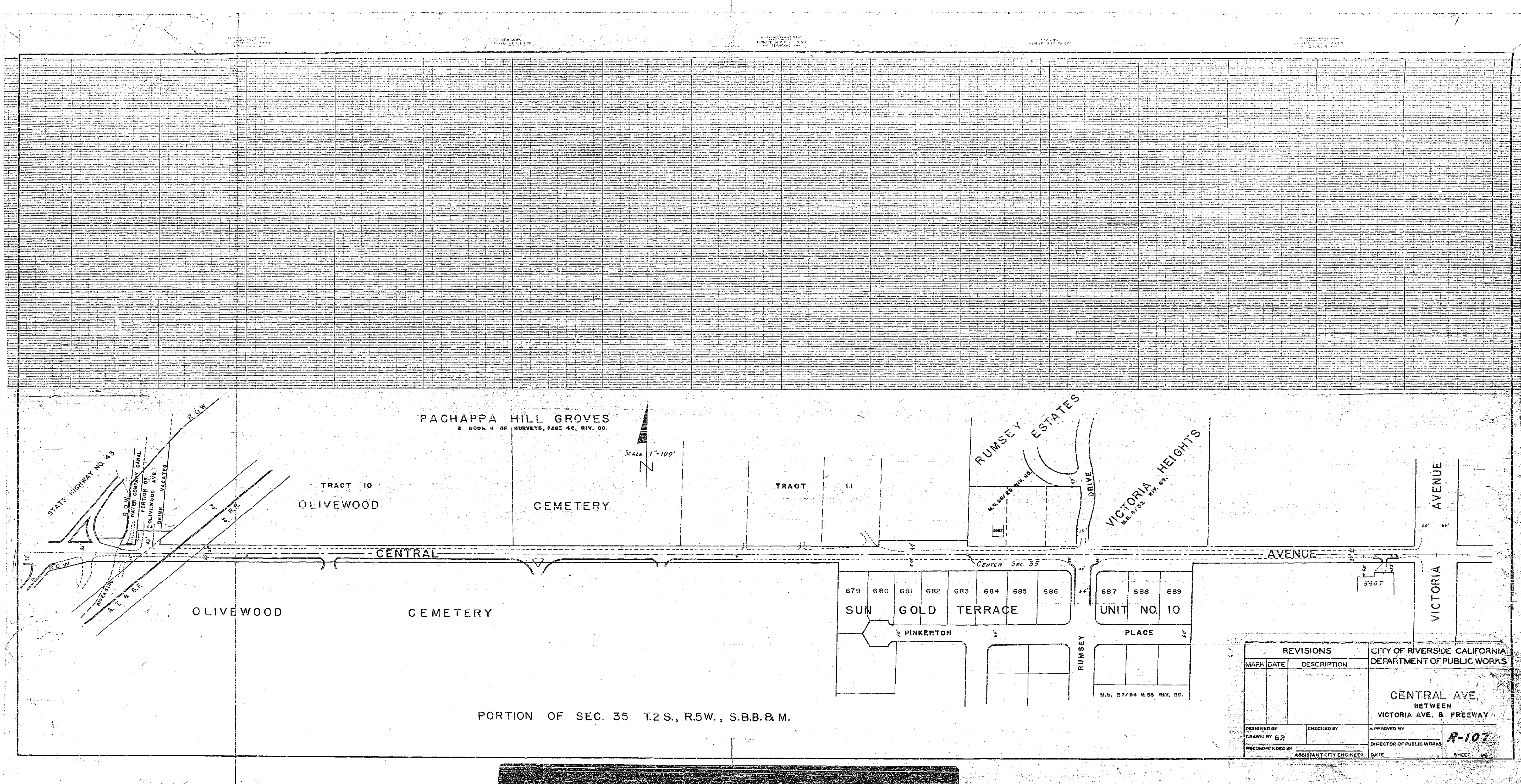
VOID - SEE
 R/W PLAT

PORTION OF SEC. 35 T.2S., R.5W., S.B.B. & M.

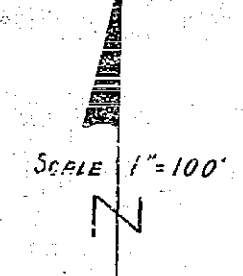
RED IS PROPOSED FUTURE CONSTRUCTION (R.O.W. ADJUSTION)
 GREEN IS PROPOSED PRESENT CONSTRUCTION

REVISIONS		CITY OF RIVERSIDE, CALIFORNIA DEPARTMENT OF PUBLIC WORKS	
MARK	DATE	DESCRIPTION	
		Not Yet Calculated	
DESIGNED BY	CHECKED BY	APPROVED BY	R-107
DRAWN BY L.H.		DIRECTOR OF PUBLIC WORKS	
RECOMMENDED BY	ASSISTANT CITY ENGINEER	DATE	SHEET 08





PACHAPPA HILL GROVES
 B BOOK 4 OF SURVEYS, PAGE 46, RIV. CO.



TRACT 10
 OLIVEWOOD

CEMETERY

TRACT 11

RUMSEY ESTATES

VICTORIA HEIGHTS
 S.B. 4/84 RIV. CO.

AVENUE
 VICTORIA

CENTRAL

AVENUE

OLIVEWOOD

CEMETERY

679 680 681 682 683 684 685 686
 SUN GOLD TERRACE

687 688 689
 UNIT NO. 10

PLACE
 M.S. 2/7/84 RIV. CO.

PORTION OF SEC. 35 T2S., R5W., S.B.B. & M.

REVISIONS			CITY OF RIVERSIDE CALIFORNIA DEPARTMENT OF PUBLIC WORKS	
MARK	DATE	DESCRIPTION		
DESIGNED BY	CHECKED BY	APPROVED BY	CENTRAL AVE. BETWEEN VICTORIA AVE. & FREEWAY	
DRAWN BY G.R.		DIRECTOR OF PUBLIC WORKS	R-107	
RECOMMENDED BY	ASSISTANT CITY ENGINEER	DATE	SHEET	OF