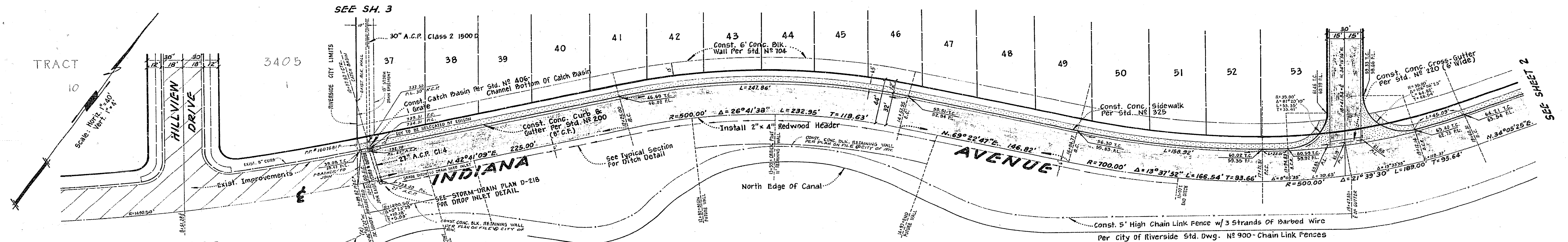
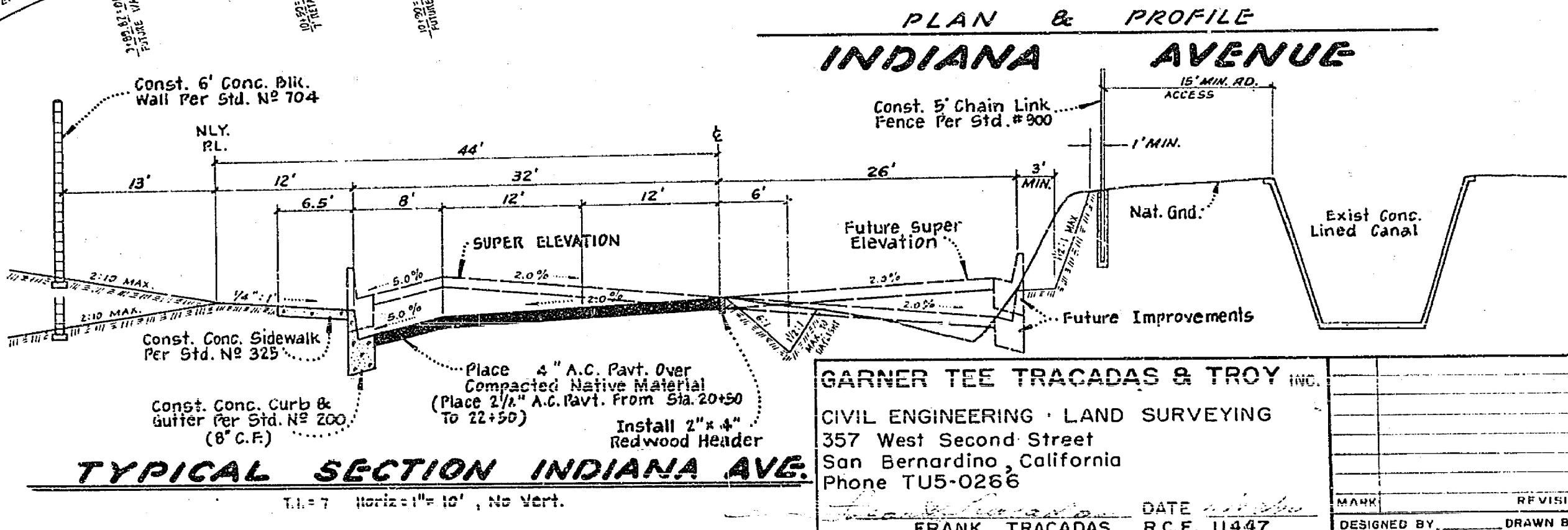


SEE SHEET 2



SEE SHEET 2

- GENERAL NOTES**
- BENCH MARK: Riverside County, at the crossing of the Southern Pacific Transportation Co. at the signal tower & in the 50' face of the conc. Fd. a 5rd. disk stamped "H-38" 1924 adj. ELEV. 7688.982.
 - All work shall be done in accordance with these plans, standard Specifications No. 461 and the Standard Drawings of the City of Riverside, Department of Public Works.
 - It shall be the responsibility of the contractor to clear the Right of Way in accordance with the provisions of the law as it affects each utility including irrigation lines and appurtenances and at no cost to the City.
 - Prime coat, Paint Binder, and Seal Coat are required.
 - Trim edge of existing paving where new paving joins existing pavement to a clean straight line. Construct match up paving as directed in the field to produce a smooth crown section. Engineer estimates overlay to be 3.0 tons.
 - Street name and traffic control signs and posts to be furnished and installed by subdivider per standard drawing No. 664 & 666.
 - It shall be the contractor's responsibility to familiarize himself with the jobsite and any underground facilities shown or not shown on these plans. The engineer will not be responsible for any damage to underground facilities.



GARNER TEE TRACADAS & TROY INC.
 CIVIL ENGINEERING - LAND SURVEYING
 357 West Second Street
 San Bernardino, California
 Phone TU-5-0266

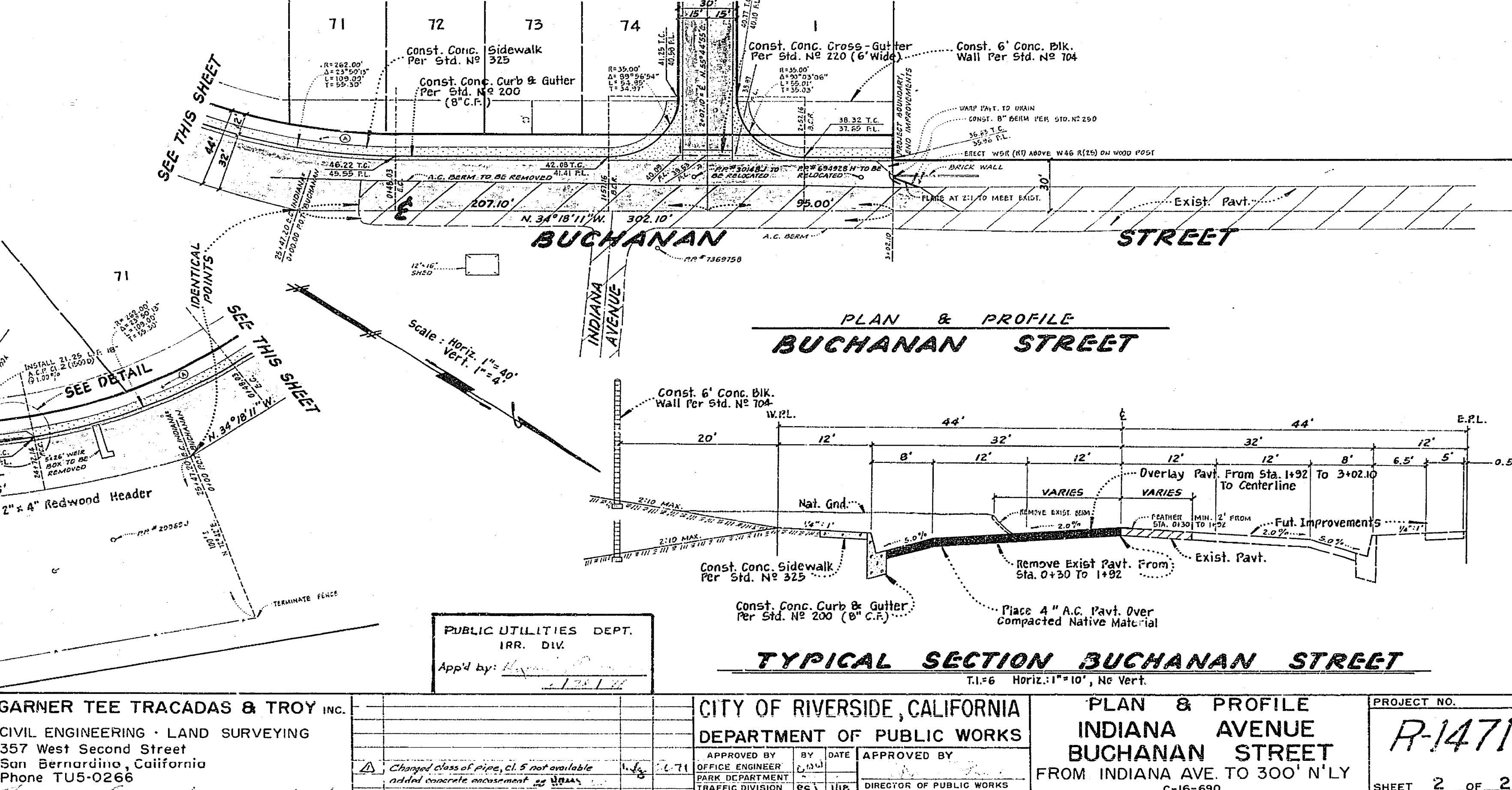
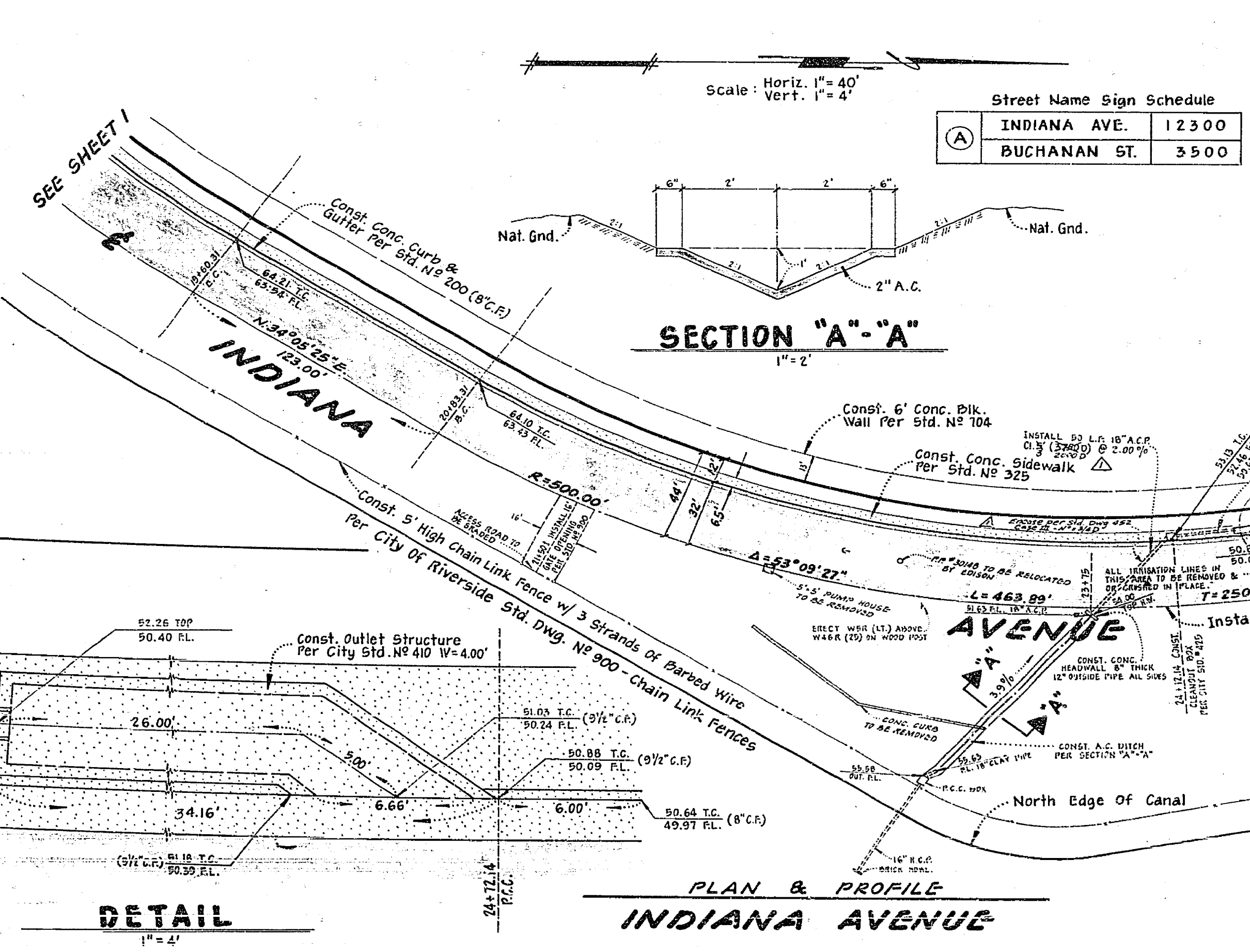
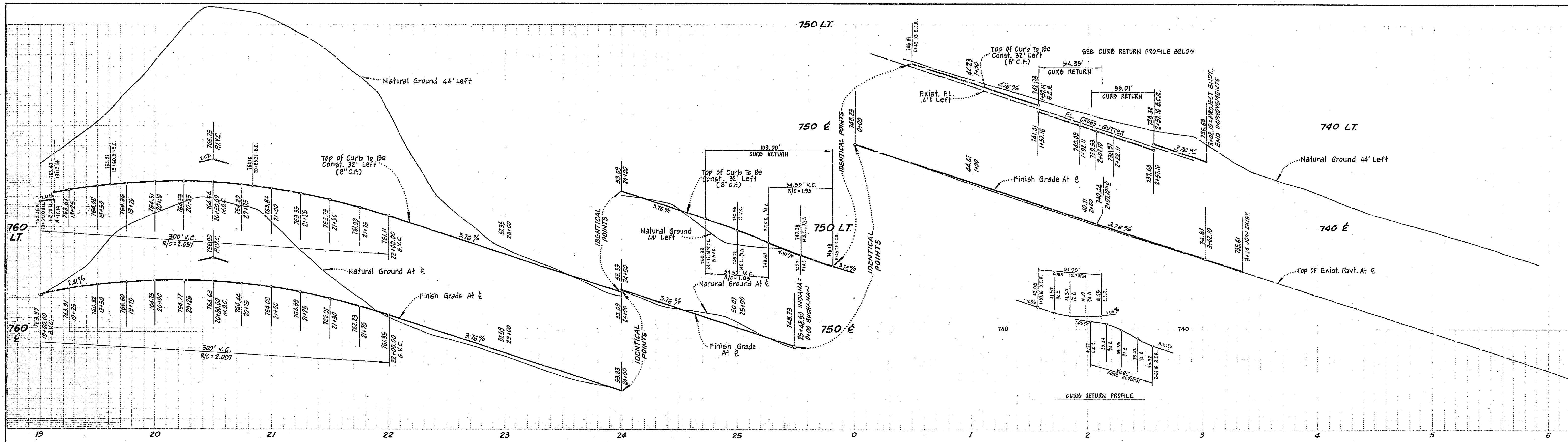
PUBLIC UTILITIES DEPT.
 IRR. DIV.
 App'd By: _____

CITY OF RIVERSIDE, CALIFORNIA	
DEPARTMENT OF PUBLIC WORKS	
APPROVED BY	DATE
OFFICE ENGINEER	
PURK DEPARTMENT	
TRAFFIC DIVISION	
DATE	

PLAN & PROFILE
INDIANA AVENUE
 BETWEEN
 HILLVIEW DRIVE & BUCHANAN ST.
 C-16-690

PROJECT NO.
R-1471
 SHEET 1 OF 2
 FILE NO.

DATE: R.C.E. 11-4-47
 DESIGNED BY: _____
 DRAWN BY: R.G.N.
 CHECKED BY: A.S.



Street Name Sign Schedule

(A)	INDIANA AVE.	12300
	BUCHANAN ST.	3500

PUBLIC UTILITIES DEPT.
IRR. DIV.
App'd: [Signature]

GARNER TEE TRACADAS & TROY INC.
CIVIL ENGINEERING - LAND SURVEYING
357 West Second Street
San Bernardino, California
Phone TU5-0266
DATE 11/10/50
FRANK TRACADAS R.C.E. 11447

CITY OF RIVERSIDE, CALIFORNIA
DEPARTMENT OF PUBLIC WORKS
APPROVED BY: [Signature]
DATE: [Date]
TRAFFIC DIVISION
ASST. CITY ENG. [Signature]

PLAN & PROFILE
INDIANA AVENUE
BUCHANAN STREET
FROM INDIANA AVE. TO 300' N'LY
C-16-690

PROJECT NO.
R-1471
SHEET 2 OF 2
FILE NO.