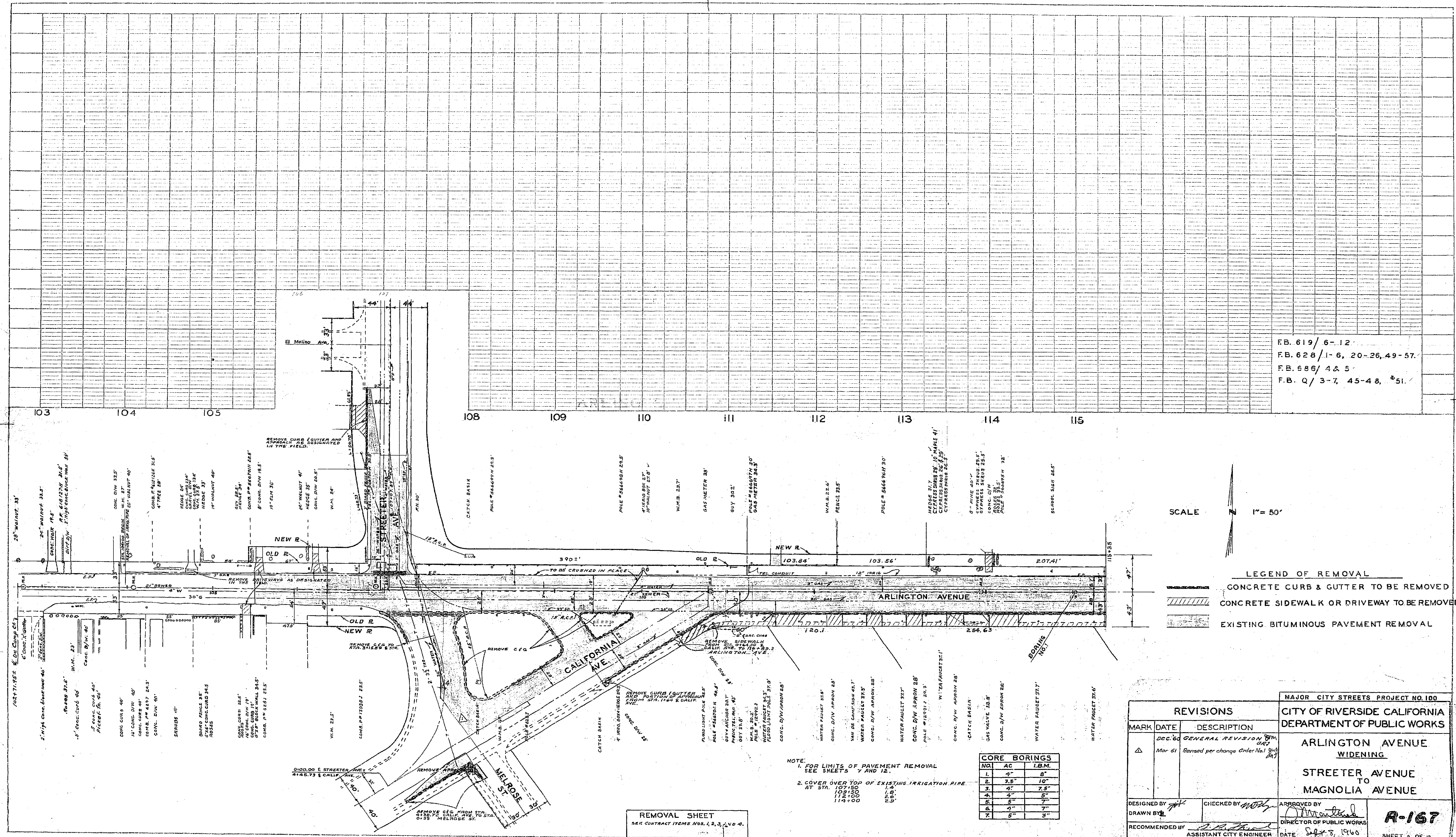


REVISIONS			MAJOR CITY STREETS PROJECT NO. 100	
MARK	DATE	DESCRIPTION	CITY OF RIVERSIDE CALIFORNIA DEPARTMENT OF PUBLIC WORKS	
	DEC 30	GENERAL REVISION	ARLINGTON AVENUE WIDENING STREETER AVENUE TO MAGNOLIA AVENUE	
APPROVED BY			DESIGNED BY	CHECKED BY
PARK AND RECREATION DIRECTOR			DRAWN BY B. LOW	DATE
DATE:			RECOMMENDED BY	ASSISTANT CITY ENGINEER
			DATE	SEP 8, 1940
			R-167 SHEET 1 OF 12	

PROJECT	ARLINGTON AVENUE
DATE	SEP 3, 1960
SCALE	1" = 50'
PROJECT NO.	100
SHEET NO.	167

FB. 619/ 6-12
 FB. 628/ 1-6, 20-26, 49-57.
 FB. 686/ 4 & 5
 FB. Q/ 3-7, 45-48, 51.

PLAN	ARLINGTON AVENUE
DATE	SEP 3, 1960
SCALE	1" = 50'
PROJECT NO.	100
SHEET NO.	167



SCALE 1" = 50'

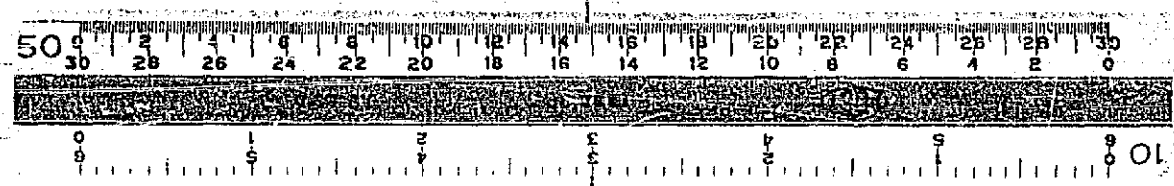
LEGEND OF REMOVAL
 [Hatched pattern] CONCRETE CURB & GUTTER TO BE REMOVED
 [Diagonal lines] CONCRETE SIDEWALK OR DRIVEWAY TO BE REMOVED
 [Dotted pattern] EXISTING BITUMINOUS PAVEMENT REMOVAL

REVISIONS		
MARK	DATE	DESCRIPTION
Δ	DEC 60	GENERAL REVISION
	MAR 61	Revised per change Order No. 101

DESIGNED BY	CHECKED BY	APPROVED BY
DRAWN BY		DIRECTOR OF PUBLIC WORKS
RECOMMENDED BY	ASSISTANT CITY ENGINEER	DATE: SEP 3, 1960

MAJOR CITY STREETS PROJECT NO. 100
 CITY OF RIVERSIDE CALIFORNIA
 DEPARTMENT OF PUBLIC WORKS
 ARLINGTON AVENUE
 WIDENING
 STREETER AVENUE
 TO
 MAGNOLIA AVENUE

R-167
 SHEET 2 OF 12



REMOVAL SHEET
 SEE CONTRACT ITEMS NOS. 1, 2, 3, 4 & 6.

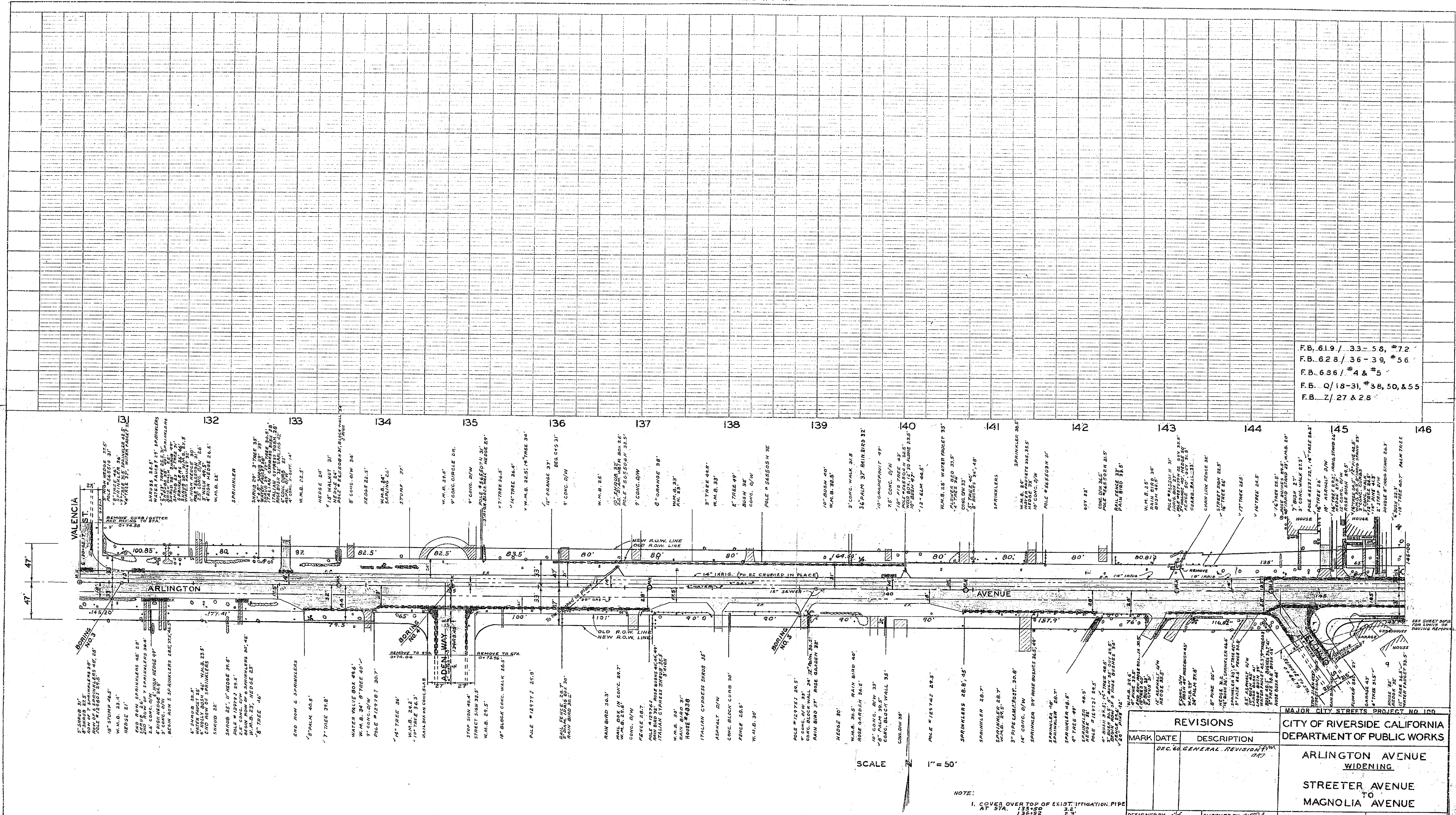
NOTE:
 1. FOR LIMITS OF PAVEMENT REMOVAL SEE SHEETS 7 AND 12.
 2. COVER OVER TOP OF EXISTING IRRIGATION PIPE AT STA. 107+50 TO 109+00.

CORE BORINGS		
NO.	AC	I.B.M.
1	4"	8"
2	3.5"	10"
3	6"	7.5"
4	4"	5"
5	5"	7"
6	5"	7"
7	5"	3"

PROFILE	DATE
NO.	
STRUCTURE NORTH-SOUTH	

PLAN	DATE
NO.	
STRUCTURE NORTH-SOUTH	

F.B. 619 / 33-58, #72
 F.B. 628 / 36-39, #56
 F.B. 686 / #4 & #5
 F.B. Q/18-31, #38, 50, & 55
 F.B. Z/27 & 28



REMOVAL SHEET
 SEE CONTRACT ITEMS Nos. 1, 2, 3, & 4

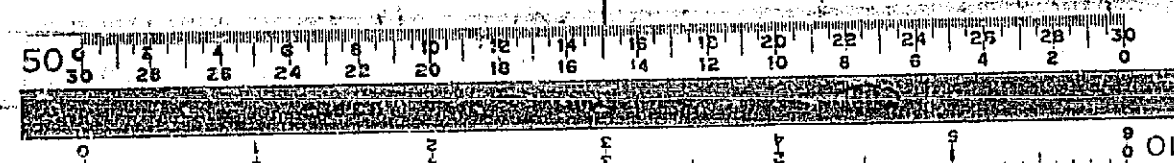
SCALE 1" = 50'

- NOTE:
- COVER OVER TOP OF EXIST. IRRIGATION PIPE AT STA. 136+50 TO 136+75
 - FOR LIMITS OF PAVEMENT REMOVAL SEE SHEET 9 OF 12

REVISIONS		CITY OF RIVERSIDE CALIFORNIA DEPARTMENT OF PUBLIC WORKS	
MARK	DATE	DESCRIPTION	
DEC	60	GENERAL REVISION	

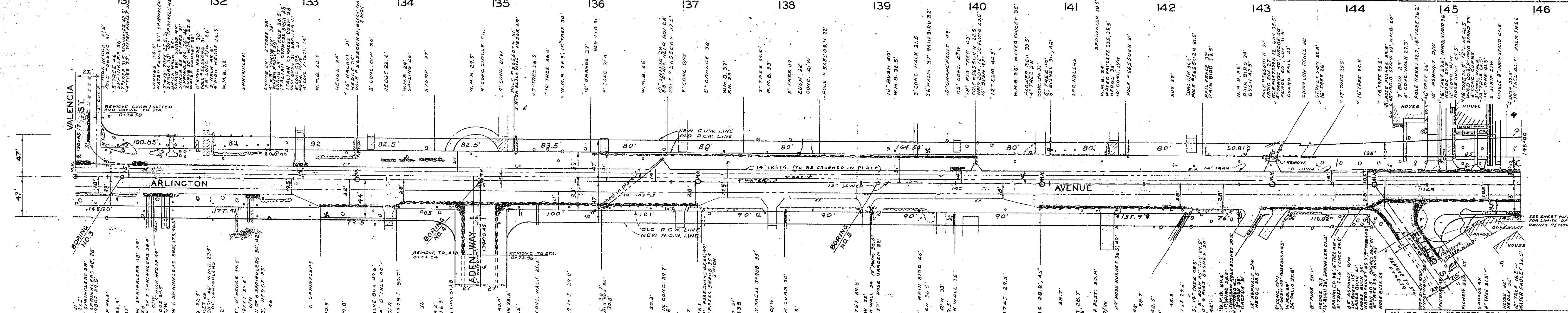

DESIGNED BY	CHECKED BY	APPROVED BY
DRAWN BY		DIRECTOR OF PUBLIC WORKS
RECOMMENDED BY	ASSISTANT CITY ENGINEER	DATE 9-8-60

R/167
 SHEET 4 OF 12



PROFILE	SYMBOL	NO.	DATE
NOTE BOOK	PLATE		
STRUCTURE	NO.		
STRUCTURE	NO.		

F.B. 619 / 33-58, #72
 F.B. 628 / 36-39, #56
 F.B. 686 / #4 & #5
 F.B. Q/18-31, #38, 50, & 55
 F.B. Z/27 & 28



REMOVAL SHEET
 SEE CONTRACT ITEMS NOS. 1, 2, 3, & 4

SCALE 1" = 50'

NOTE:
 1. COVER OVER TOP OF EXIST. IRRIGATION PIPE AT STA. 132+00 TO 132+50
 2. FOR LIMITS OF PAVEMENT REMOVAL SEE SHEET 9 OF 12

REVISIONS	
MARK	DATE
DEC 60	GENERAL REVISION

CITY OF RIVERSIDE CALIFORNIA
 DEPARTMENT OF PUBLIC WORKS

ARLINGTON AVENUE WIDENING

STREETER AVENUE TO MAGNOLIA AVENUE


DESIGNED BY: [Signature]
 DRAWN BY: [Signature]
 CHECKED BY: [Signature]
 APPROVED BY: [Signature]
 ASSISTANT CITY ENGINEER

DATE: 9-5-60

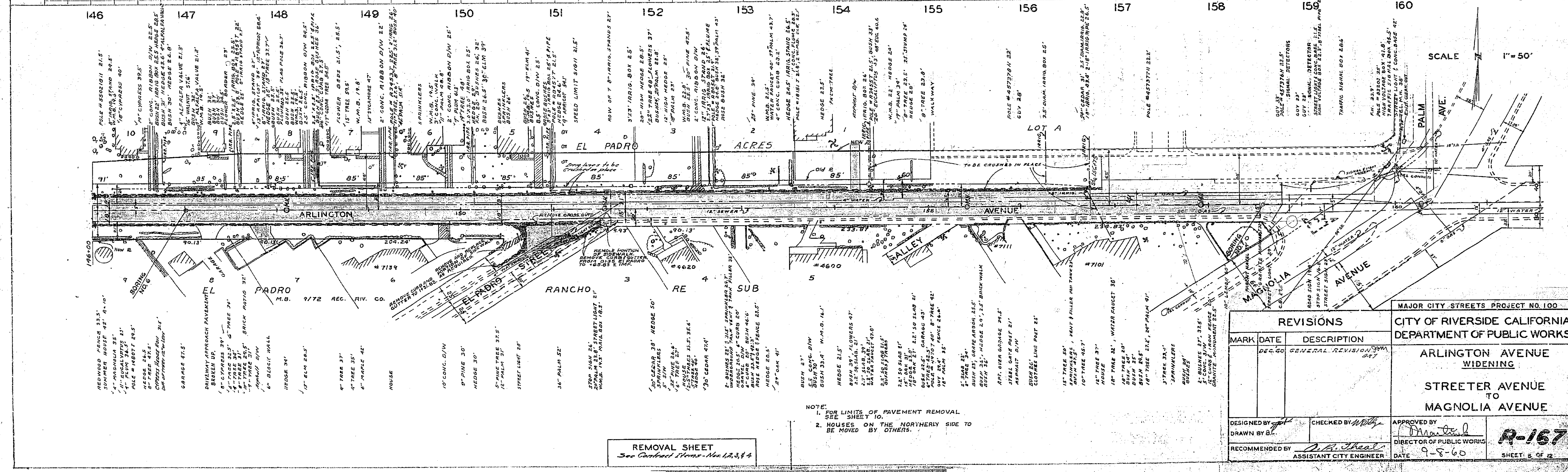
R-167
 SHEET 4 OF 4

PLAN	NO.	DATE
NOTE BOOK		
REVISIONS		
REVISIONS		

9-6-61
 12500 ADT
 10-26-60
 11500 ADT
 Island Printing



F.B. 61.9/58-75
 F.B. 6.28/7-11, 16-19
 F.B. 6.86/4 & 5
 F.B. Q/31-54
 F.B. Z/#29




SCALE 1" = 50'

REMOVAL SHEET
 See Contract Plans No. LA3, 4

NOTE:
 1. FOR LIMITS OF PAVEMENT REMOVAL SEE SHEET 10.
 2. HOUSES ON THE NORTHERLY SIDE TO BE MOVED BY OTHERS.

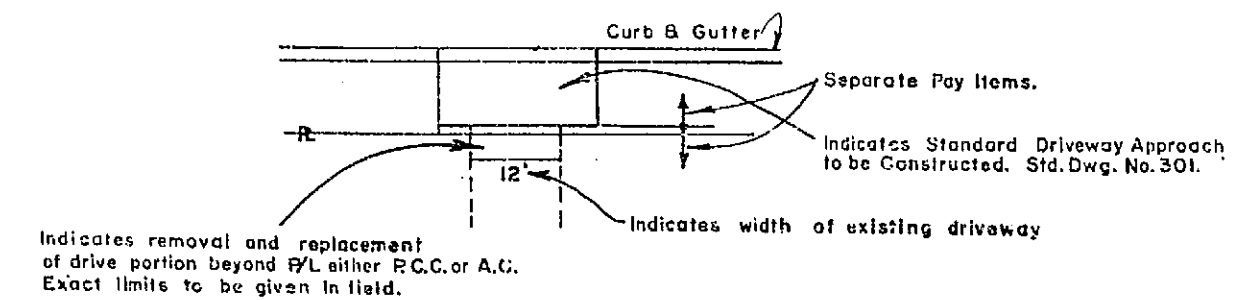
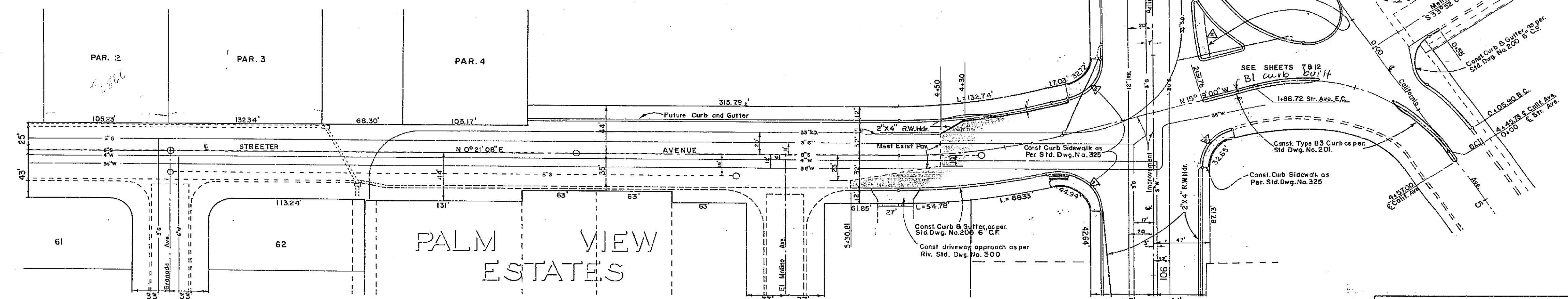
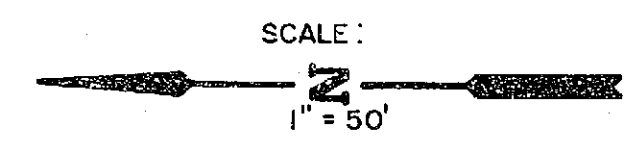
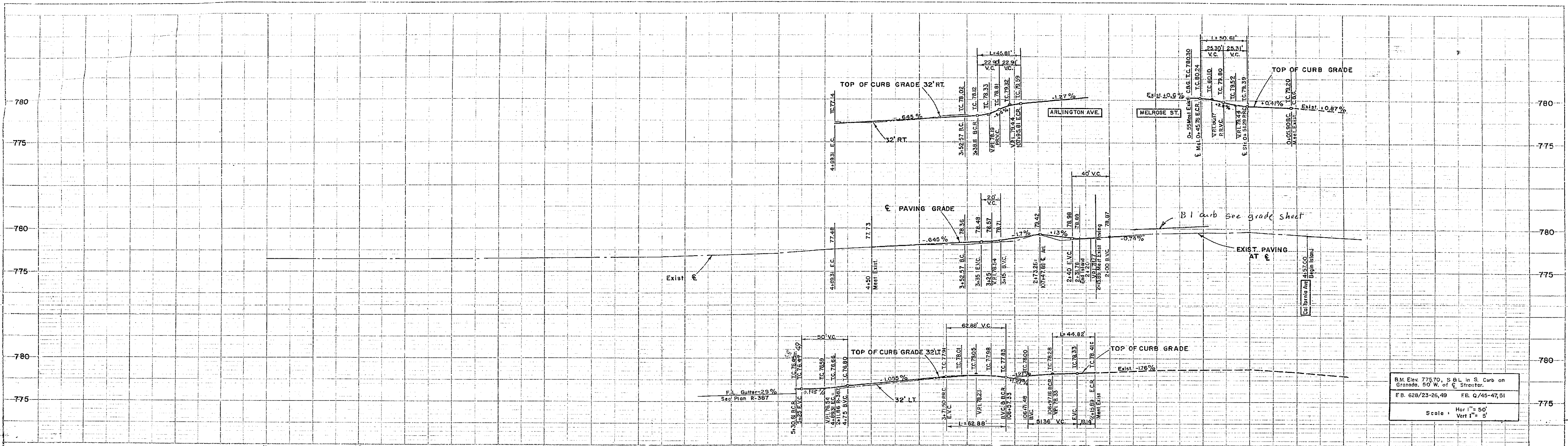
REVISIONS		MARK	DATE	DESCRIPTION

MAJOR CITY STREETS PROJECT NO. 100		
CITY OF RIVERSIDE CALIFORNIA		
DEPARTMENT OF PUBLIC WORKS		
ARLINGTON AVENUE WIDENING		
STREETER AVENUE TO MAGNOLIA AVENUE		
DESIGNED BY <i>[Signature]</i>	CHECKED BY <i>[Signature]</i>	APPROVED BY <i>[Signature]</i>
DRAWN BY <i>[Signature]</i>	RECOMMENDED BY <i>[Signature]</i>	DIRECTOR OF PUBLIC WORKS
		DATE 9-8-60
		SHEET 6 OF 12



PROFILE	
PLAN	

PLAN	

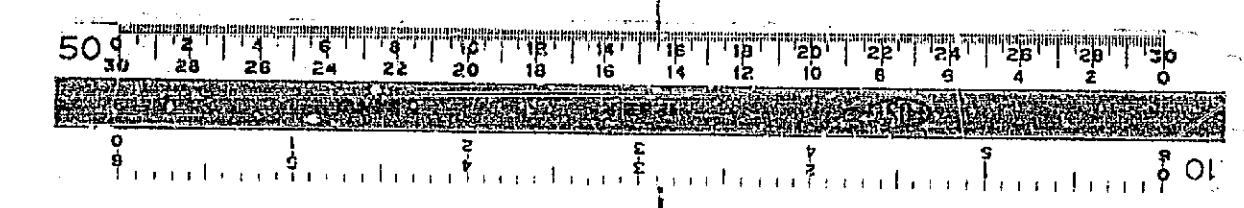


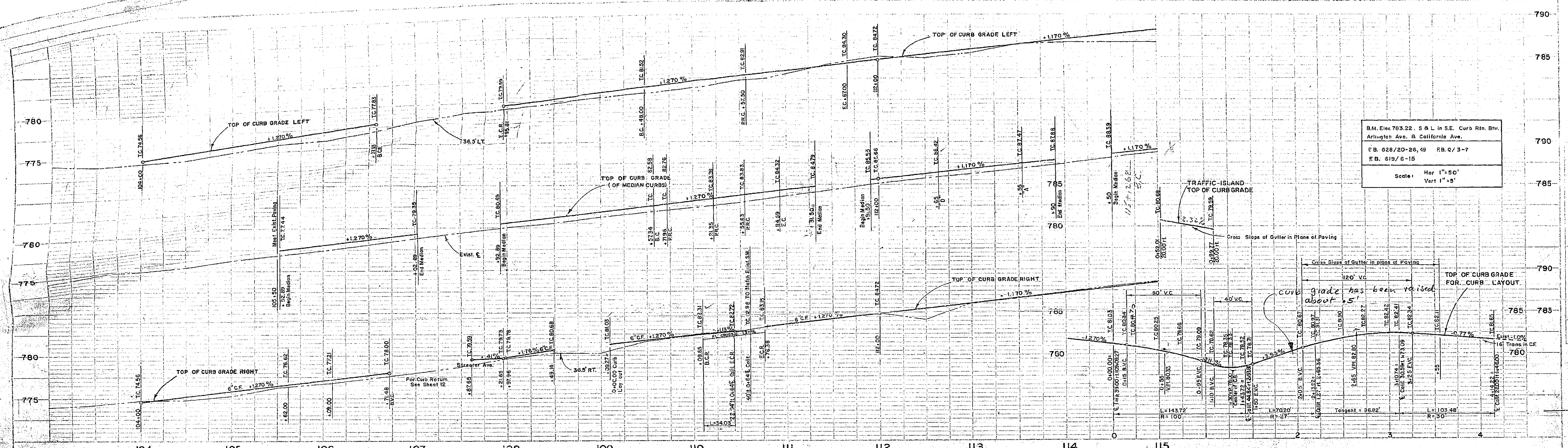
Indicates removal and replacement of drive portion beyond P/L either R.C.C. or A.C. Exact limits to be given in field.

Indicates width of existing driveway

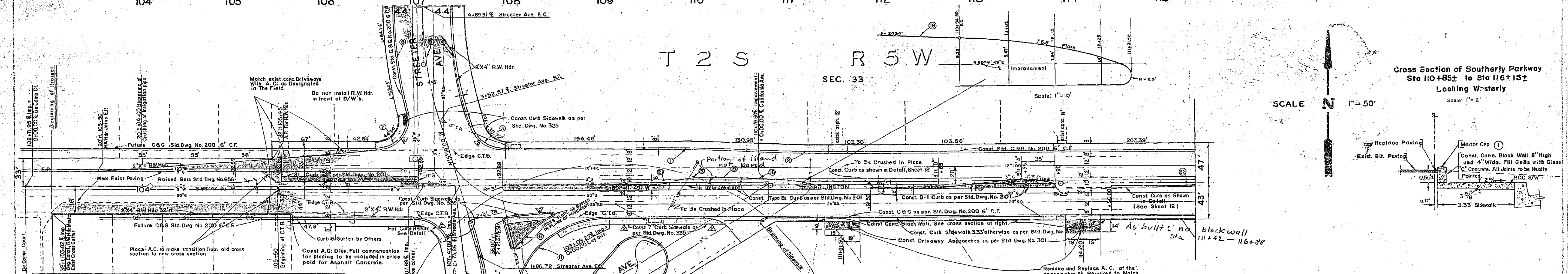
LEGEND

REVISIONS			MAJOR CITY STREETS PROJECT NO. 100	
MARK	DATE	DESCRIPTION	CITY OF RIVERSIDE CALIFORNIA DEPARTMENT OF PUBLIC WORKS	
▲	Dec 60	General Revision	ARLINGTON AVENUE WIDENING	
	Mar 61	Revised per Change Order No. 2	STREETER AVENUE TO MAGNOLIA AVENUE	
DESIGNED BY		CHECKED BY	APPROVED BY	R-167 SHEET 6 OF 12
DRAWN BY G. LOW			DIRECTOR OF PUBLIC WORKS	
RECOMMENDED BY		ASSISTANT CITY ENGINEER	DATE 9-8-60	





B.M. Elev. 785.22, S.B.L. in S.E. Curb Rm. Biv.
 Arlington Ave. & California Ave.
 E.B. 628/20-26, 49 R.B. Q/3-7
 E.B. 619/6-15
 Scale: Hor 1"=50'
 Vert 1"=5'



Station	Δ	R	T	L	B.C.	E.C.
104+00	3° 08' 19"	2000'	54.80'	109.56'	45.00' H. 109+40.00' E Imp.	42.00' H. 110+57.50' E Imp.
104+30	3° 08' 19"	2000'	54.80'	109.56'	42.00' H. 110+57.50' E Imp.	39.00' H. 111+67.00' E Imp.
104+60	7° 59' 11"	35'	26.85'	48.81'	32.00' H. 3+38.11' E Str.	45.00' H. 107+95.81' E Imp.
104+90	15° 40' 08"	468'	64.39'	127.98'	32.00' H. 3+152.57' E Str.	32.00' H. 4+489.31' E Str.
105+30	15° 40' 08"	500'	68.00'	136.74'	34.52' H. 3+52.57' E Str.	4+489.31' E Str.
105+60	13° 29' 58"	532'	62.96'	125.34'	32.00' H. 1+000+37.50' E Str.	32.00' H. 4+893.31' E Str.
105+90	102° 56' 28"	35'	43.56'	62.88'	45.00' H. 106+57.33' E Imp.	32.00' H. 1+000+37.50' E Str.
106+20	71° 19' 21"	180'	107.63'	168.72'	0+00.00' E Str.	1+86.72' E Str.
106+50	17° 16' 30"	180'	27.34'	54.27'	28.14' H. 1+000+05.90' E Str.	30.32' H. 1+000+05.90' E Str.
106+80	107° 24' 00"	27'	36.80'	59.61'	30.32' H. 1+000+05.90' E Str.	18.00' H. 0+45.76' E Met.
107+10	82° 20' 35"	100'	87.91'	143.72'	34.77' H. 1+000+44.80' E Str.	38.00' H. 109+03.27' E Imp.
107+40	27° 21' 48"	120'	28.21'	57.31'	20.00' H. 1+000+05.20' E Imp.	2000' H. 0+99.77' P.G.C. Layout
107+70	0° 52' 00"	2034'	15.38'	30.77'	8.95' H. 110+15.65' E Imp.	6.29' H. 110+54.59' E Imp.
108+00	1° 00' 00"	1988'	17.16'	34.31'	9.62' H. 110+21.35' E Imp.	8.05' H. 110+55.03' E Imp.
108+30	19° 08' 05"	150'	24.93'	50.09'	3.18' H. 109+17.96' E Imp.	9.63' H. 110+21.35' E Imp.
108+60	18° 59' 46"	50'	7.59'	14.83'	1.00' H. 109+57.34' E Imp.	3.18' H. 109+71.96' E Imp.
108+90	9° 13' 50"	321.26'	25.93'	51.76'	4.00' H. 115+12.68' E Imp.	115+62.23' E Imp.

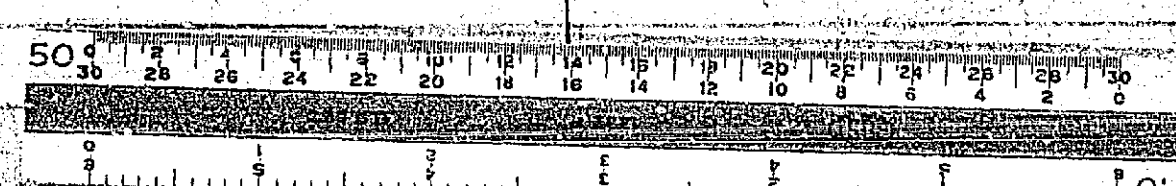
MAJOR CITY STREETS PROJECT NO. 100
 CITY OF RIVERSIDE CALIFORNIA
 DEPARTMENT OF PUBLIC WORKS

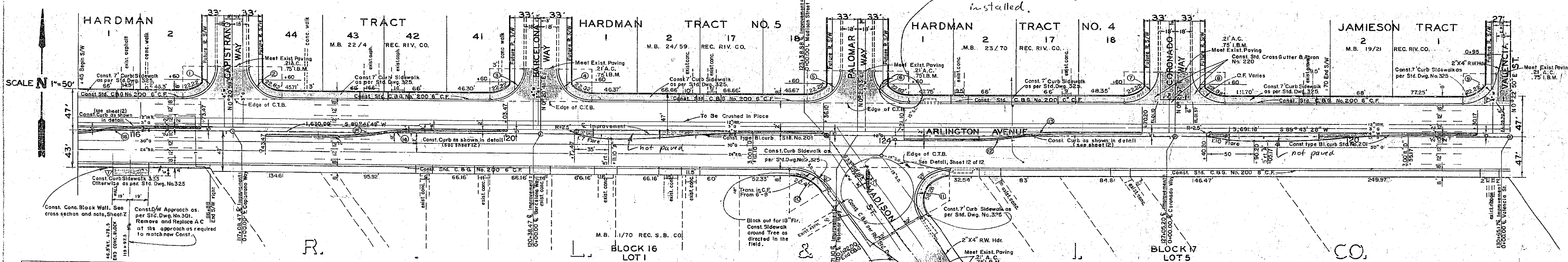
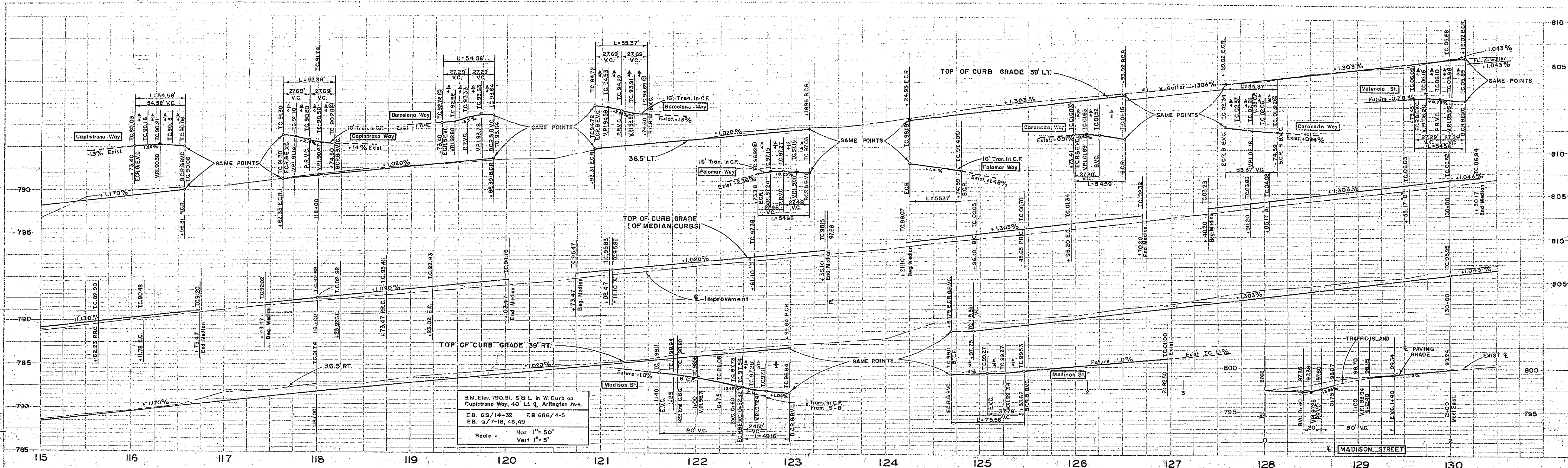
ARLINGTON AVENUE
 WIDENING
 STREETER AVENUE
 TO
 MAGNOLIA AVENUE

R-167
 SHEET 7 OF 12

DESIGNED BY: [Signature]
 CHECKED BY: [Signature]
 APPROVED BY: [Signature]
 ASSISTANT CITY ENGINEER

DATE: 8-7-60

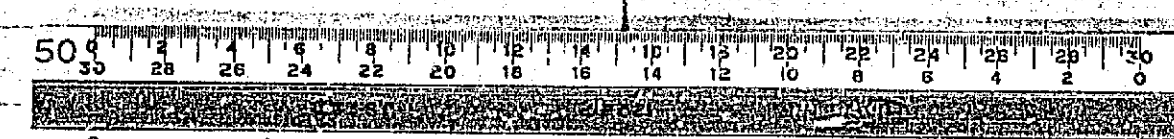





Station	R	T	L	B.C.	E.C.
39°20'50"	35'	34.60'	34.58'	39.00' ft. 116+56.31' Imp.	118.00' ft. 0+73.40' Caplt
90°21'08"	35'	35.40'	53.38'	18.00' ft. 0+74.60' Imp.	39.00' ft. 117+62.33' Imp.
90°38'52"	35'	35.40'	53.37'	18.00' ft. 0+74.60' Imp.	18.00' ft. 0+73.40' Barccl
89°18'16"	35'	34.59'	54.56'	39.00' ft. 123+18.92' Imp.	39.00' ft. 120+92.31' Imp.
90°38'26"	35'	35.39'	53.37'	18.00' ft. 0+74.59' Imp.	0+73.36' Palo.
89°21'51"	35'	34.61'	54.59'	39.00' ft. 126+53.02' Imp.	19.00' ft. 124+24.93' Imp.
90°38'09"	35'	35.39'	53.37'	18.00' ft. 0+74.59' Imp.	0+73.41' Corou.
89°20'38"	35'	34.60'	54.58'	39.00' ft. 130+16.02' Imp.	13.00' ft. 127+59.02' Imp.
56°19'59"	50'	26.77'	49.16'	39.00' ft. 123+89.64' Imp.	32.00' ft. 0+73.43' Imp.
123°41'44"	35'	65.41'	75.56'	32.00' ft. 1+33.62' Modt.	39.00' ft. 124+66.75' Imp.
9°13'50"	321.26'	25.93'	51.76'	4.00' ft. 124+96.10' Imp.	125+45.65' Imp.
9°13'50"	321.26'	25.93'	51.76'	4.00' ft. 125+95.20' Imp.	125+95.20' Imp.
9°13'50"	321.26'	25.93'	51.76'	4.00' ft. 118+73.47' Imp.	118+73.47' Imp.
9°13'50"	321.26'	25.93'	51.76'	4.00' ft. 118+23.92' Imp.	118+23.92' Imp.
9°13'50"	321.26'	25.93'	51.76'	4.00' ft. 115+62.23' Imp.	4.00' ft. 116+11.78' Imp.

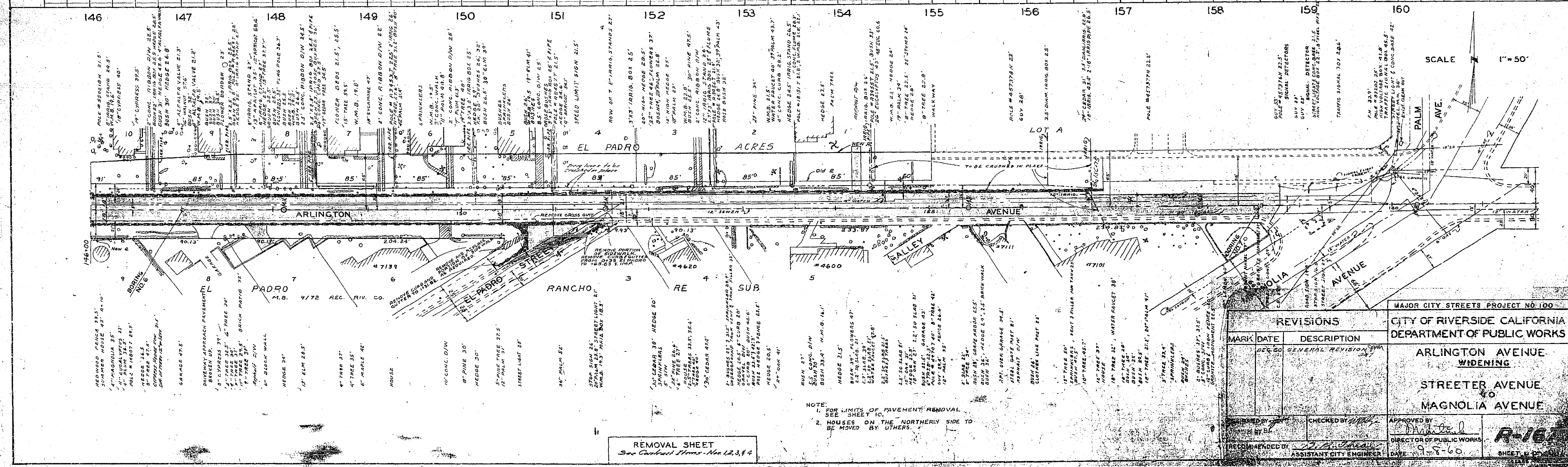
Note: See Special Provisions for Selected Material. Approximate Limits on This Sheet Sh. 115+00 - 118+00.

REVISIONS			MAJOR CITY STREETS PROJECT NO. 100	
MARK	DATE	DESCRIPTION	CITY OF RIVERSIDE CALIFORNIA DEPARTMENT OF PUBLIC WORKS	
Δ	Dec. 60	General Revisions	ARLINGTON AVENUE WIDENING	
Δ	Mar. 61	Revised per Change Order No. 1	STREETER AVENUE TO	
Δ	Mar. 61	Revised per Change Order No. 2	MAGNOLIA AVENUE	
DESIGNED BY	CHECKED BY	APPROVED BY	R-167 SHEET 5 OF 12	
DRAWN BY B. L. W.	W. B. W.	DIRECTOR OF PUBLIC WORKS		
RECOMMENDED BY	ASSISTANT CITY ENGINEER	DATE	9-8-60	





FB. 619 / 58 - 75
 FB. 628 / 7 - 11, 16 - 19
 FB. 686 / 4 & 5
 FB. Q / 31 - 54
 FB. Z / #29



146 147 148 149 150 151 152 153 154 155 156 157 158 159 160

ARLINGTON AVENUE
 STREETER AVENUE
 MAGNOLIA AVENUE

EL PADRO ACRES
 RANCHO RE SUB
 LOT A

REMOVAL SHEET
 See Checklist Items Nos. 12, 3, 4

SCALE 1" = 50'

REVISIONS		
MARK	DATE	DESCRIPTION

MAJOR CITY STREETS PROJECT NO. 100
 CITY OF RIVERSIDE, CALIFORNIA
 DEPARTMENT OF PUBLIC WORKS

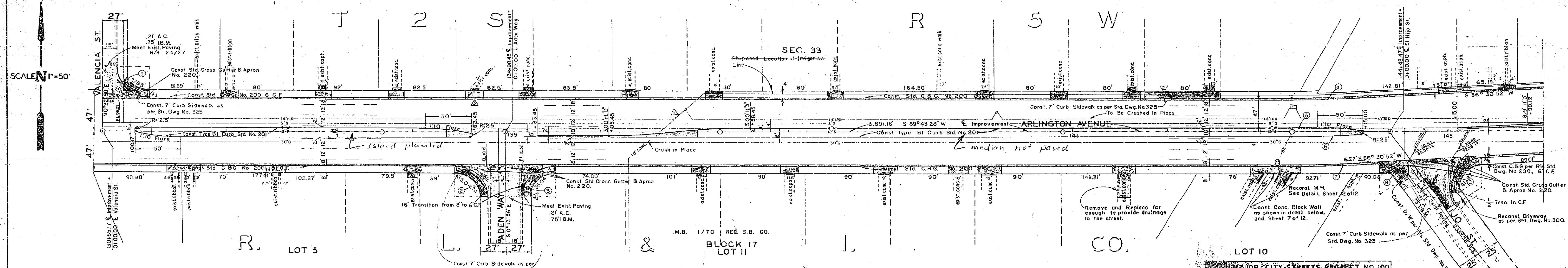
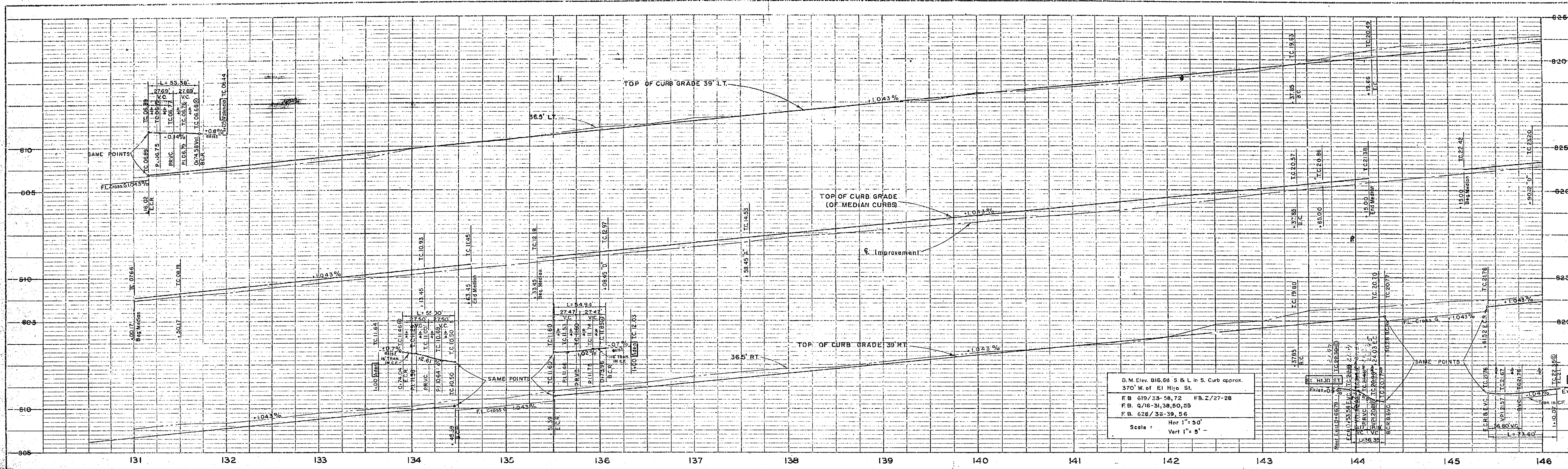
ARLINGTON AVENUE
 WIDENING
 TO
 STREETER AVENUE
 AND
 MAGNOLIA AVENUE

DESIGNED BY: [Signature]
 CHECKED BY: [Signature]
 APPROVED BY: [Signature]
 DIRECTOR OF PUBLIC WORKS

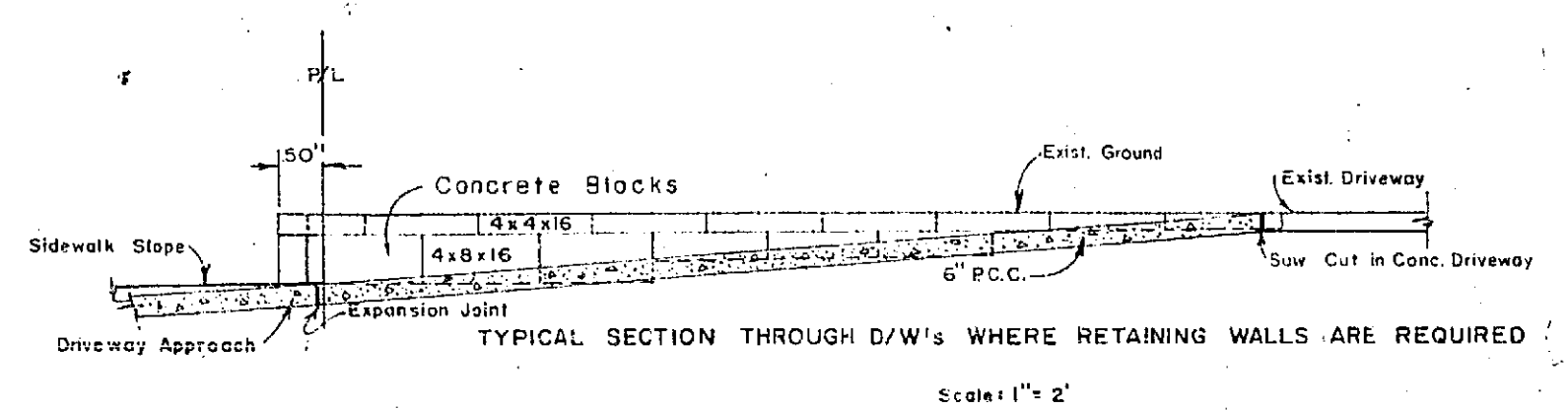
DATE: 9-8-60
 SHEET: 10

PROFILE	SHEET NO.	DATE

PLAN	SHEET NO.	DATE



	A	R	T	L	B.C.	E.C.
①	90°39'22"	35'	35.40'	55.38'	15.00' H. 0.1745.6 E. Imp.	39.00' H. 13416.02 E. Imp.
②	96°02'36"	35'	35.03'	55.00'	39.00' H. 13445.39 E. Imp.	18.00' H. 0.174.04 E. Aden.
③	89°57'24"	35'	34.97'	54.95'	18.00' H. 0.173.96 E. Aden.	39.00' H. 13515.39 E. Imp.
④	3°12'36"	14.61'	40.94'	81.85'	39.00' H. 143.37.85 E. Imp.	41.29' H. 14419.66 E. Imp.
⑤	1°2'26"	14.95'	13.98'	27.16'	5.00' H. 143.37.85 E. Imp.	5.25' H. 143.65.00 E. Imp.
⑥	2°30'35"	15.05'	37.35'	74.68'	5.00' H. 143.37.85 E. Imp.	315' H. 144.12.50 E. Imp.
⑦	3°12'36"	14.95'	43.12'	86.22'	39.00' H. 143.37.85 E. Imp.	36.99' H. 144.24.03 E. Imp.
⑧	59°30'33"	35'	20.01'	36.35'	36.23' H. 144.30.28 E. Imp.	13.00' H. 0.153.54 E. El.
⑨	120°29'27"	35'	61.23'	73.60'	13.00' H. 1.110.07 E. El.	35.00' H. 145141.32 E. Imp.



MAJOR CITY STREETS, PROJECT NO. 100

MARK	DATE	DESCRIPTION
REV. 01	12/12/62	REVISION
REV. 02	12/12/62	DELETED CONC. ENCASUREMENT AS PER CHANGE ORDER NO. 1
REV. 03	12/12/62	REVISED PER CHANGE ORDER NO. 2
REV. 04	12/12/62	REVISED PER CHANGE ORDER NO. 3

CITY OF RIVERSIDE CALIFORNIA
DEPARTMENT OF PUBLIC WORKS

ARLINGTON AVENUE
WIDENING
STREETER AVENUE
TO
MAGNOLIA AVENUE

DESIGNED BY: [Signature]
DRAWN BY: [Signature]

CHECKED BY: [Signature]

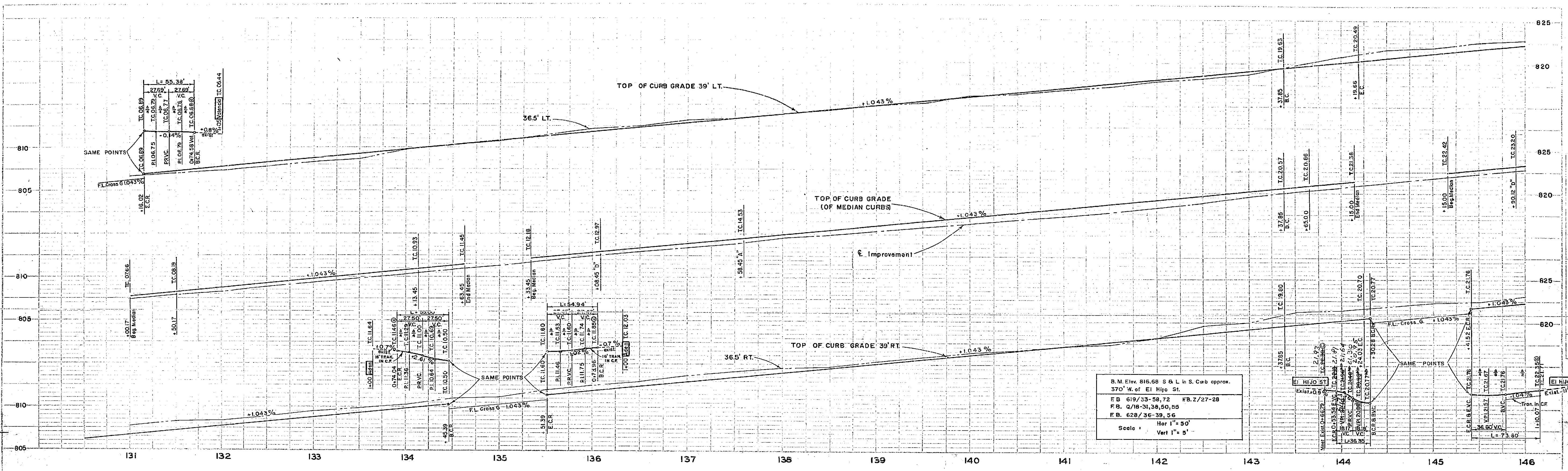
APPROVED BY: [Signature]
DIRECTOR OF PUBLIC WORKS

DATE: 1-8-63

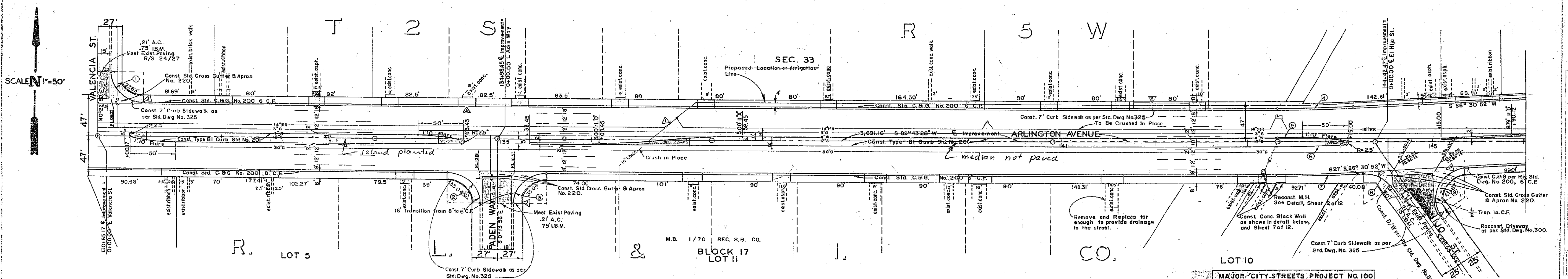
R-167
SHEET 9 OF 12

NO.	DATE	BY	DESCRIPTION
1			
2			
3			
4			
5			
6			
7			
8			
9			
10			

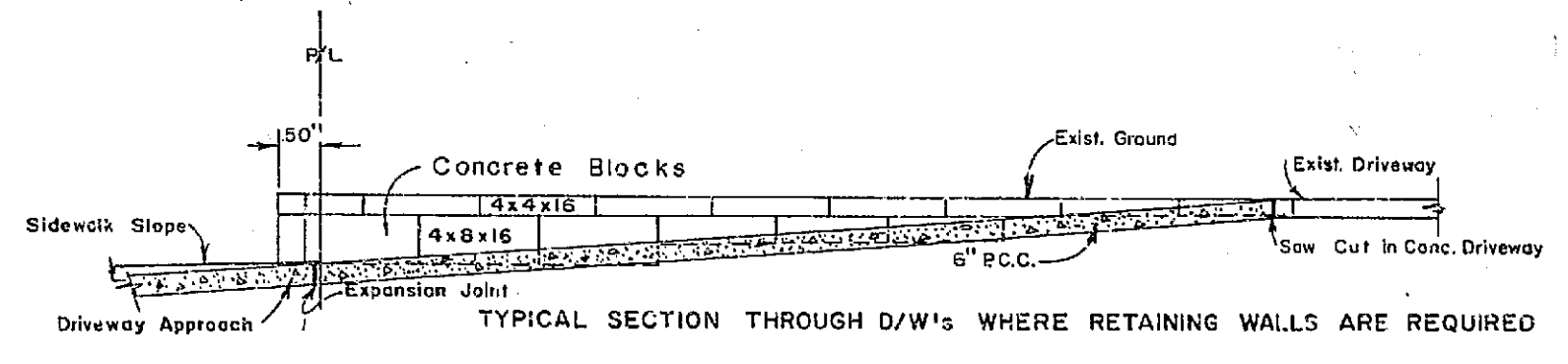
JAN 12 1963



B.M. Elev. 816.68 S & L in S. Curb approx.
 370' W. of El Hijo St.
 F.B. 619/33-58.72 F.B. 2/27-28
 F.B. 2/18-34, 38, 50, 55
 F.B. 628/36-39, 56
 Hor. 1" = 50'
 Scale: Vert 1" = 5'



Station	Angle	Distance	Point	Elevation	Notes
0	90°39'22"	35'	35.40'	55.38'	15.00' H. 0+74.9 6 Evg.
1	90°02'36"	35'	35.03'	55.00'	39.00' H. 134+45.39 E Adn
2	89°57'24"	35'	34.97'	54.95'	18.00' H. 0+73.96 E Adn
3	3°12'36"	14.61'	40.94'	81.85'	39.00' H. 143+37.85 E Imp
4	1°2'26"	14.95'	13.58'	27.16'	5.00' H. 143+37.85 E Imp
5	2°50'35"	15.05'	37.35'	74.68'	5.00' H. 143+37.85 E Imp
6	3°12'36"	15.39'	43.12'	86.22'	39.00' H. 143+37.85 E Imp
7	39°30'33"	35'	20.01'	36.35'	36.25' H. 144+30.28 E Imp
8	120°59'27"	35'	61.25'	73.60'	13.00' H. 1+10.07 E El



MAJOR CITY STREETS PROJECT NO. 100

DATE	DESCRIPTION
MAR. 60	GENERAL REVISION
MAR. 61	DELETED CONC. ENCASUREMENT AS PER CHANGE ORDER NO. 1
MAR. 61	REVISED PER CHANGE ORDER NO. 2
MAR. 61	ADDED 9/4 PER CHANGE ORDER NO. 3

CITY OF RIVERSIDE CALIFORNIA
 DEPARTMENT OF PUBLIC WORKS

ARLINGTON AVENUE
 WIDENING
 STREETER AVENUE
 TO
 MAGNOLIA AVENUE

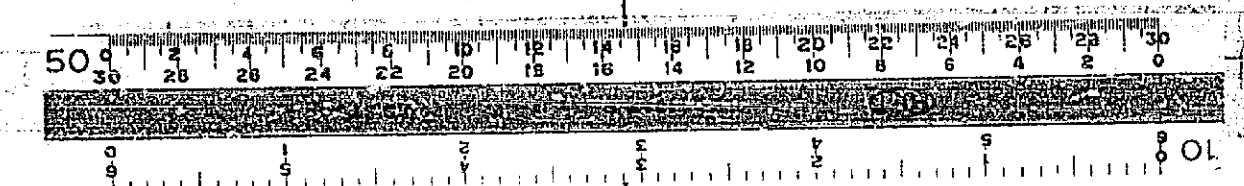
DESIGNED BY: [Signature]
 DRAWN BY: B. Low


CHECKED BY: [Signature]
 ASSISTANT CITY ENGINEER

APPROVED BY: [Signature]
 DIRECTOR OF PUBLIC WORKS

DATE: 9-8-60

R-167
 SHEET 5 OF 12

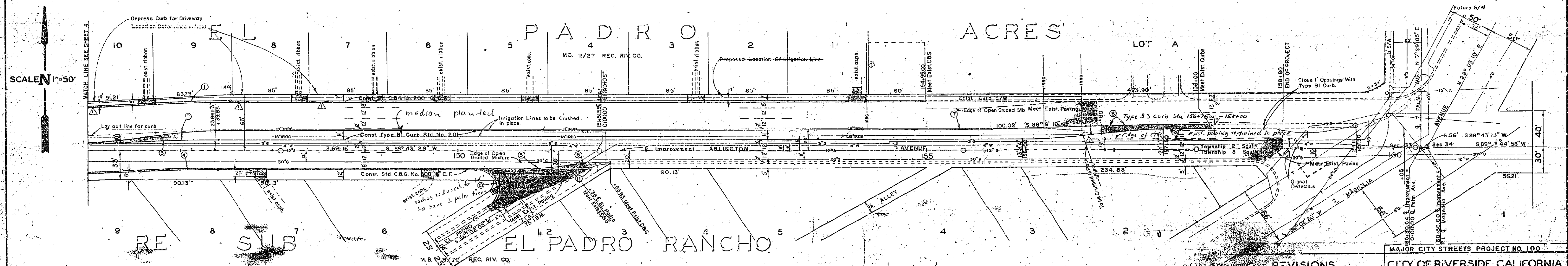




PROFILE

DATE	
BY	
CHECKED BY	
APPROVED BY	
REVISIONS	

B.M. ELEV. 834.73 Nott & Hook in S. Ch. of Arl. St.
 E. of C.B. at Mog.
 F.B. Q-3/44, 619-5/75
 SCALE: HOR. 1" = 50'
 VERT. 1" = 5'



PLAN

DATE	
BY	
CHECKED BY	
APPROVED BY	
REVISIONS	

Station	A	R	T	L	B.C.	E.C.
1	3° 12' 36"	1500.00'	42.02'	84.02'	55.65' H. 146.75.61 E Imp.	58.00' H. 147.159.58 E Imp.
2	3° 12' 36"	1500.00'	42.02'	84.02'	21.65' H. 146.76.57 E Imp.	24.00' H. 147.180.54 E Imp.
3	3° 12' 36"	1500.00'	42.02'	84.02'	10.65' H. 146.59.02 E Imp.	13.00' H. 147.142.99 E Imp.
4	3° 12' 36"	1500.00'	42.02'	84.02'	23.35' H. 146.57.97 E Imp.	21.00' H. 147.41.94 E Imp.
5	8° 6' 32"	300.00'	21.26'	42.46'	19.00' H. 151.01.71 E Imp.	16.00' H. 151.23.32 E Imp.
6	8° 6' 32"	300.00'	21.26'	42.46'	16.00' H. 151.23.32 E Imp.	13.00' H. 151.68.93 E Imp.
7	1° 34' 18"	300.00'	41.15'	82.29'	24.00' H. 154.85.46 E Imp.	23.13' H. 153.67.74 E Imp.
8	1° 34' 18"	300.00'	41.15'	82.29'	27.67' H. 156.67.72 E Imp.	29.00' H. 157.50.00 E Imp.
9	16° 48' 35"	50.00'	8.76'	17.52'	21.00' H. 150.82.72 E Imp.	18.00' H. 151.32.88 E Imp.
10	33° 41' 25"	50.00'	8.76'	17.52'	18.00' H. 151.24.18 E Imp.	15.00' H. 151.69.83 E Imp.

MAJOR CITY STREETS PROJECT NO. 100

REVISIONS

MARK	DATE	DESCRIPTION
1	Dec 50	General Revision
2	Mar 51	Added D.M. & Deleted Conc. Encroachments per City Order No. 1577

CITY OF RIVERSIDE CALIFORNIA
 DEPARTMENT OF PUBLIC WORKS

ARLINGTON AVENUE
 WIDENING
 STREETER AVENUE
 TO
 MAGNOLIA AVENUE

DESIGNED BY: [Signature]
 DRAWN BY: B. Low
 CHECKED BY: [Signature]
 RECOMMENDED BY: [Signature]
 ASSISTANT CITY ENGINEER

APPROVED BY: [Signature]
 DIRECTOR OF PUBLIC WORKS


DATE: 9-8-40

R-167

SHEET 10 OF 11

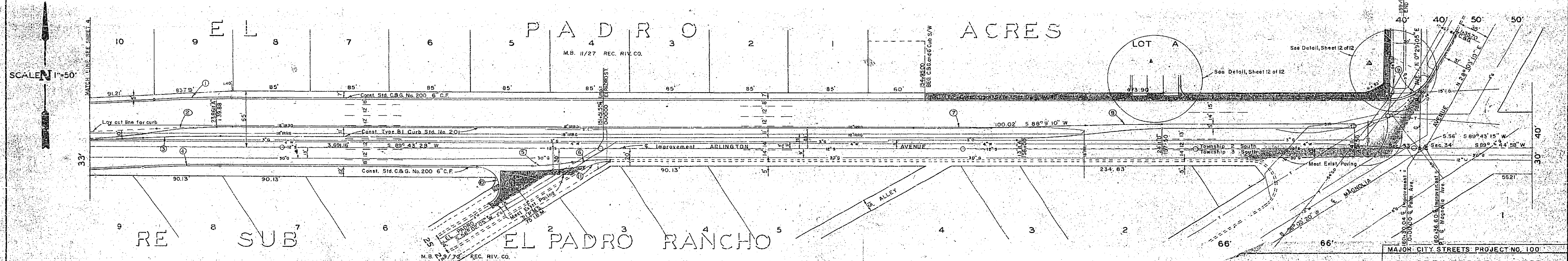
JAN 12 1952

Note: See Special Provisions for Selected Material
 Approximate Limits for This Sheet Sta.
 146+00 - 160+00



DATE	BY	CHKD.

B.M. ELEV. 954.75, Nail & Iron in S. Co. of Ari. S.
E. of Ch. of Map.
F.B. Q - 3/44, 619 - 5/75
SCALE: HOR. 1" = 50'
VERT. 1" = 5'



DATE	BY	CHKD.

STATION	A	R	T	L	S.C.	E.C.
1	3° 12' 36"	1500.00'	42.02'	84.02'	5565'11.146; 75.61' E Imp.	88.00'11.147; 59.58' E Imp.
2	3° 12' 36"	1500.00'	42.02'	84.02'	2165'11.148; 76.57' E Imp.	24.00'11.147; 60.54' E Imp.
3	3° 12' 36"	1500.00'	42.02'	84.02'	1065'11.148; 59.02' E Imp.	13.00'11.147; 42.98' E Imp.
4	3° 12' 36"	1500.00'	42.02'	84.02'	2335'11.148; 57.97' E Imp.	21.00'11.147; 41.54' E Imp.
5	8° 5' 35"	300.00'	21.26'	42.46'	19.00'11.150; 81.21' E Imp.	16.00'11.151; 23.52' E Imp.
6	8° 5' 35"	300.00'	21.26'	42.46'	16.00'11.151; 23.52' E Imp.	13.00'11.151; 23.52' E Imp.
7	1° 34' 18"	300.00'	41.15'	82.29'	24.00'11.154; 89.46' E Imp.	25.13'11.151; 67.74' E Imp.
8	1° 34' 18"	300.00'	41.15'	82.29'	27.87'11.156; 87.72' E Imp.	23.00'11.157; 50.00' E Imp.
9	61° 40' 16"	50'	29.85'	53.82'	58.00'11.159; 90.28' E Imp.	35.00'11.161; 76.87' E Imp.
10	148° 18' 34"	25'	75.90'	58.73'	21.00'11.150; 28.05' E Imp.	12.00'11.151; 31.82' E Imp.
11	35° 41' 25"	50'	14.42'	28.40'	12.00'11.151; 28.05' E Imp.	15.00'11.151; 65.83' E Imp.

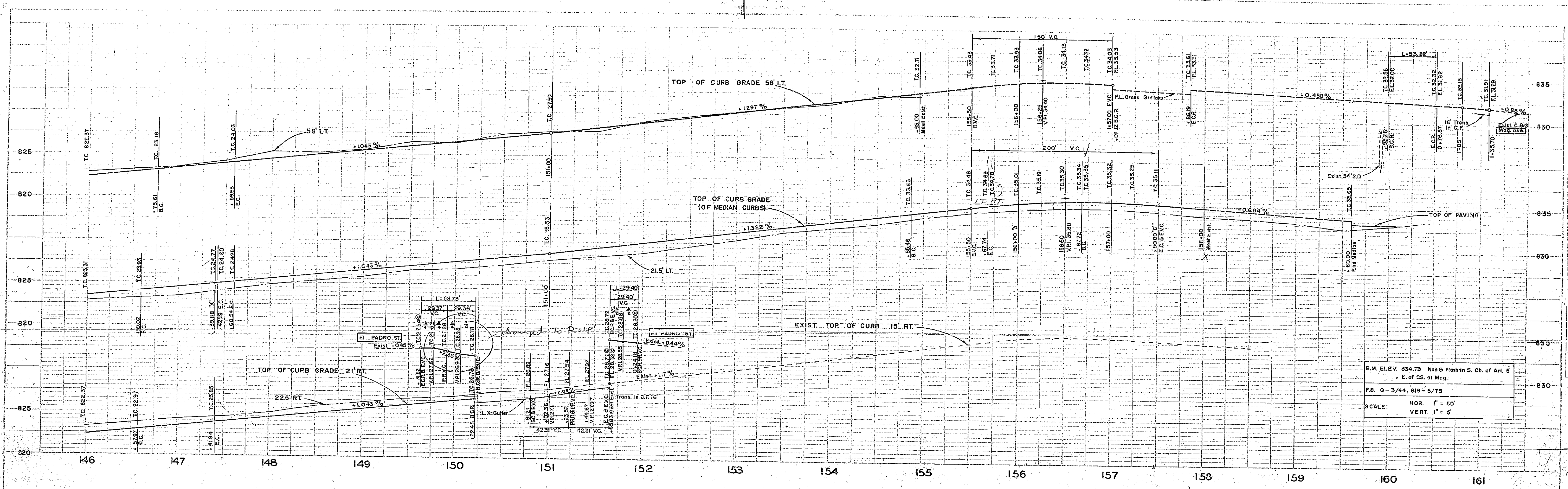
NOTE: WORK TO CONFORM WITH CITY OF RIVERSIDE STANDARD SPECIFICATIONS, No. 460.

APPROVED FOR C&G and Sidewalks from Sta. 154+36 to 158+25.00, including DRAINAGE STRUCTURE.
DIRECTOR OF PUBLIC WORKS
DATE: 5-13-60

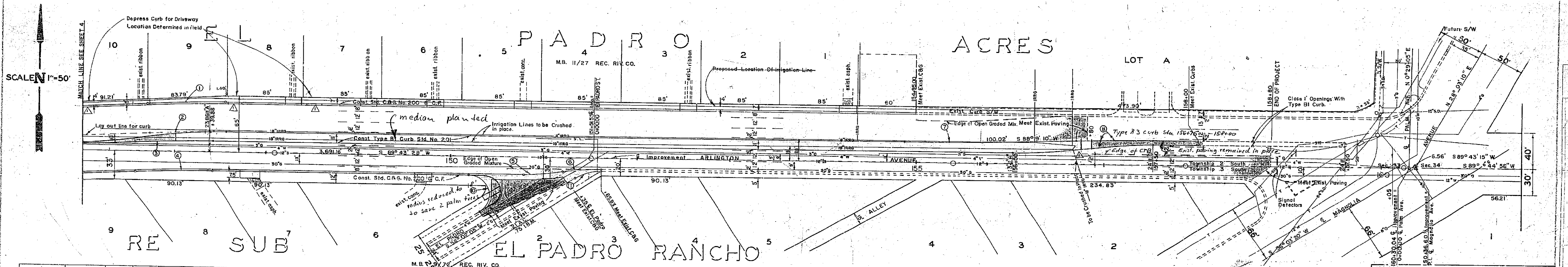
REVISIONS			CITY OF RIVERSIDE - CALIFORNIA DEPARTMENT OF PUBLIC WORKS
MARK	DATE	DESCRIPTION	
Δ	7/5/60	D/W at Sta 157+43.65 revised.	ARLINGTON AVENUE WIDENING STREETER AVENUE TO MAGNOLIA AVENUE
Δ	7/12/60	Removed C.B. Notes.	

DESIGNED BY DRAWN BY B.L.W.	CHECKED BY	APPROVED BY DIRECTOR OF PUBLIC WORKS	R-167 SHEET 12 OF 12
RECOMMENDED BY	ASSISTANT CITY ENGINEER	DATE	

FOR RECORD ONLY



B.M. ELEV 834.73 Nail & Flush in S. Cb. of Arl. S
 E. of Cb. of Med.
 P.B. 0 - 3/44, 619 - 5/75
 SCALE: HOR. 1" = 50'
 VERT. 1" = 5'



A	R	T	L	B.C.	E.C.
①	3° 12' 36"	1500.00'	42.02'	84.02'	55.65' H. 146.75.61 C Imp.
②	3° 12' 36"	1500.00'	42.02'	84.02'	21.55' H. 146.76.57 C Imp.
③	3° 12' 36"	1500.00'	42.02'	84.02'	10.65' H. 146.52.02 C Imp.
④	3° 12' 36"	1500.00'	42.02'	84.02'	23.35' H. 146.57.97 C Imp.
⑤	8° 5' 32"	300.00'	21.26'	42.46'	19.00' H. 150.81.21 C Imp.
⑥	8° 5' 32"	300.00'	21.26'	42.46'	16.00' H. 151.23.52 C Imp.
⑦	12° 34' 18"	300.00'	41.15'	82.29'	24.00' H. 154.85.46 C Imp.
⑧	12° 34' 18"	300.00'	41.15'	82.29'	27.87' H. 156.67.72 C Imp.
⑨	148° 12' 35"	18'	14.43'	29.40'	12.00' H. 150.22.18 C Imp.
⑩	33° 41' 25"	50'	14.43'	29.40'	12.00' H. 151.65.83 C Imp.


R 169 9/2
As built

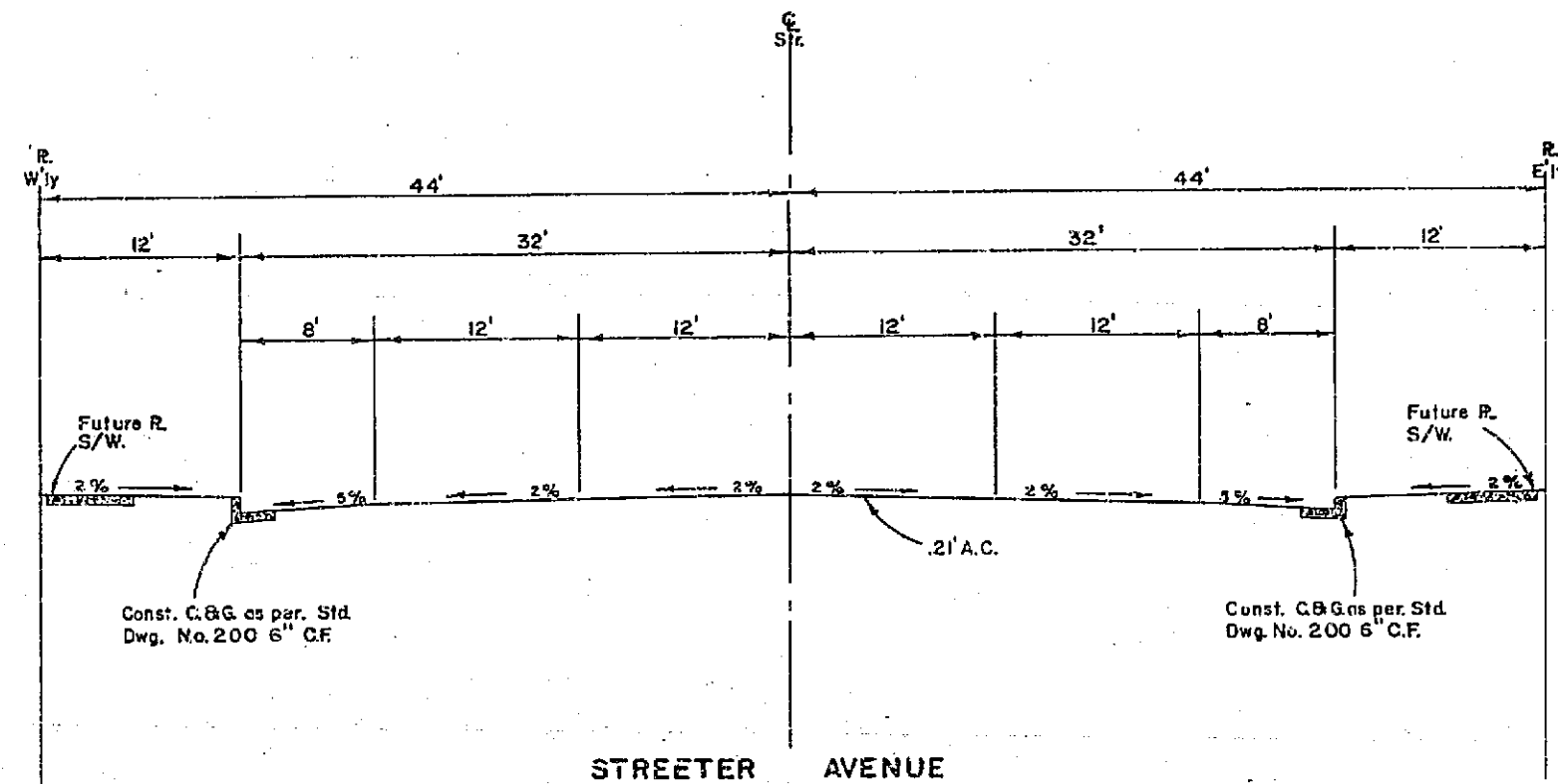
REVISIONS		CITY OF RIVERSIDE CALIFORNIA DEPARTMENT OF PUBLIC WORKS	
MARK	DATE	DESCRIPTION	
Dec 60		General Revision	
Mar 61		Added D.W. & Deleted Conc. Excavation per Change Order No. 347	

DESIGNED BY: *[Signature]* CHECKED BY: *[Signature]* APPROVED BY: *[Signature]*
 DRAWN BY: E.L.W. DIRECTOR OF PUBLIC WORKS
 RECOMMENDED BY: *[Signature]* ASSISTANT CITY ENGINEER DATE: 9-8-60

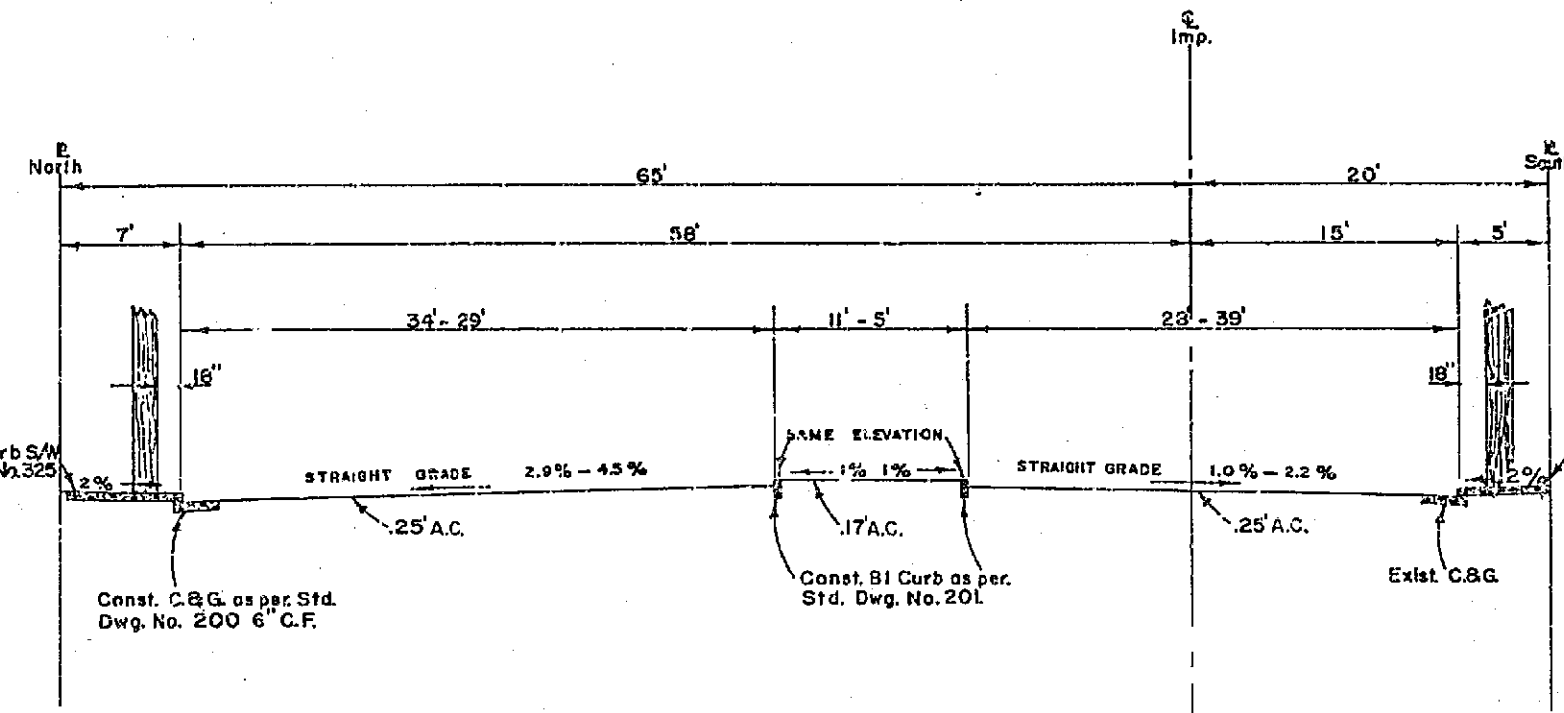
ARLINGTON AVENUE
 WIDENING
 TO
 STREETER AVENUE
 TO
 MAGNOLIA AVENUE

R-167
 SHEET 16 OF 19

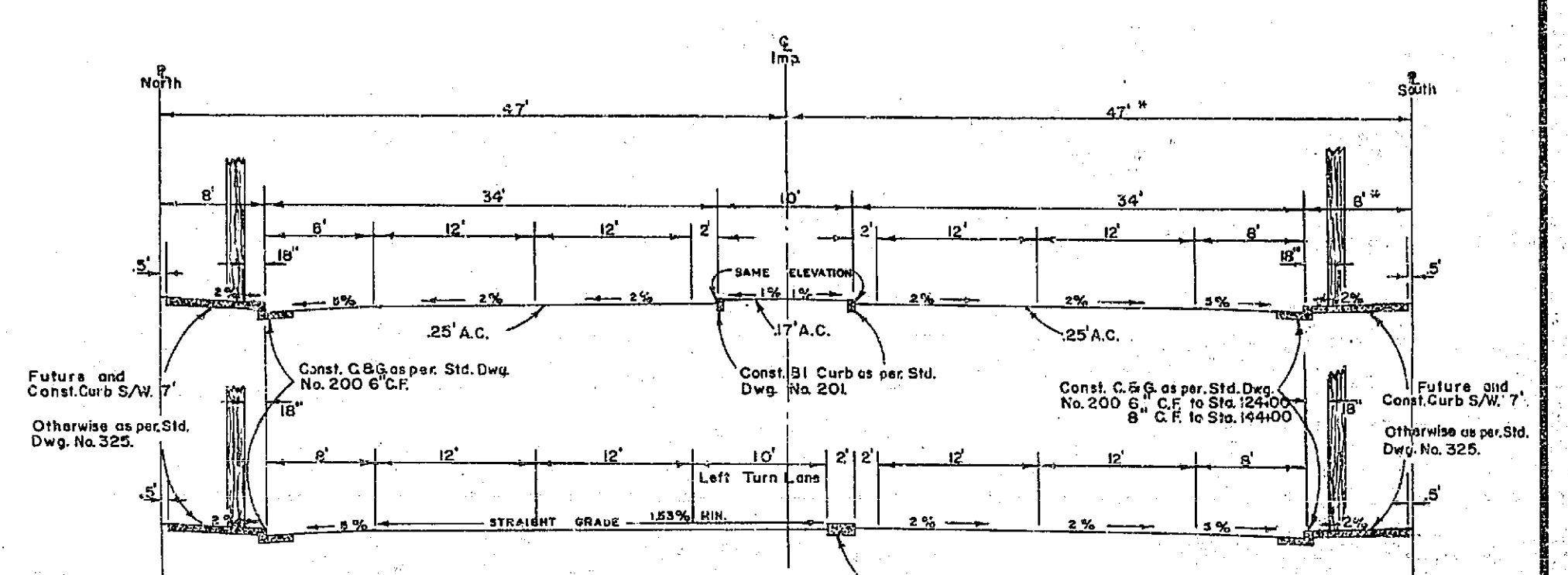




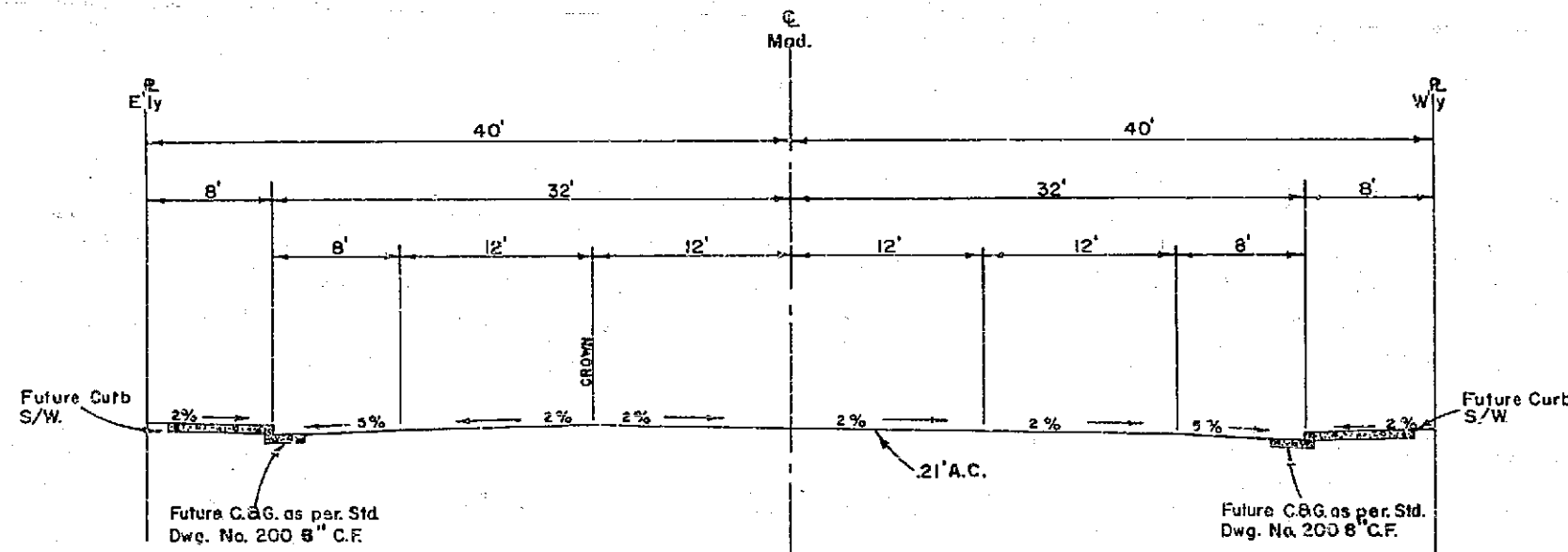
STREETER AVENUE
STA. 4+00
SCALE: 1"=10'



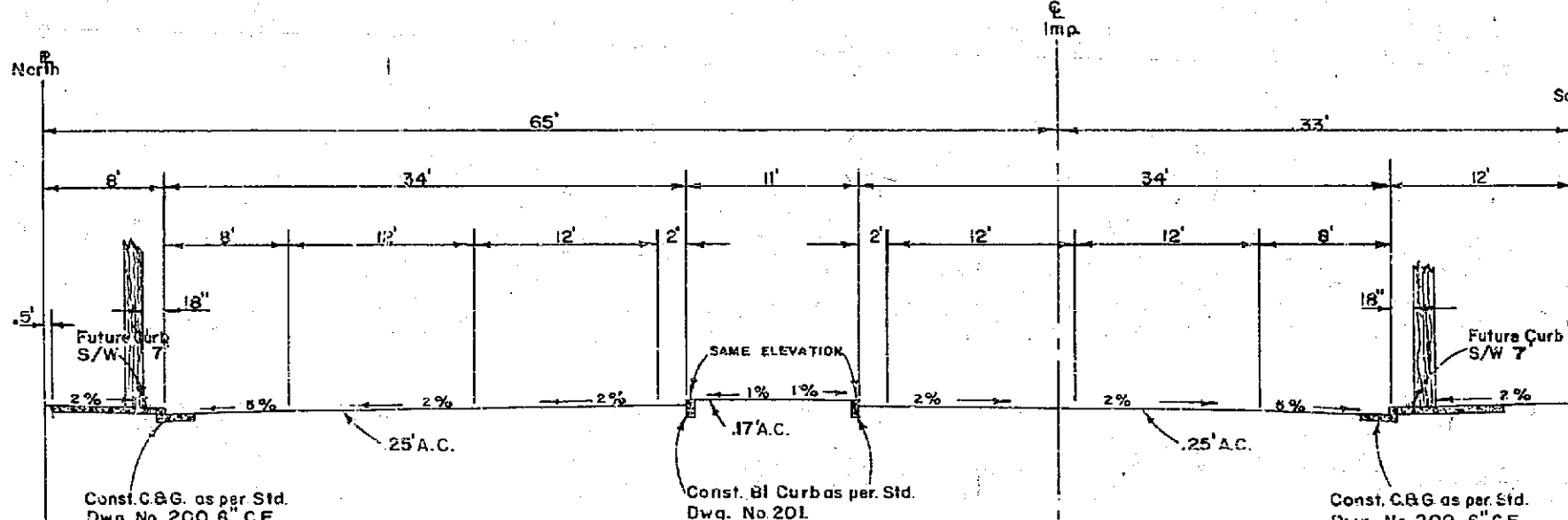
ARLINGTON AVENUE
TYPICAL SECTION STA. 151+00 - 150+00
SCALE: 1"=10'



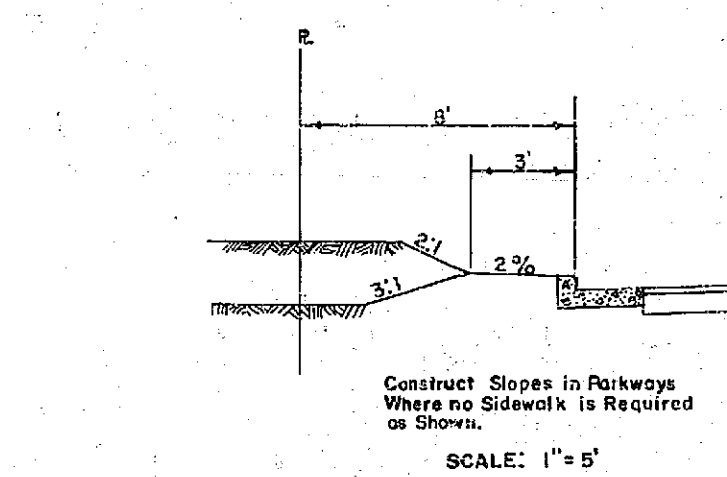
ARLINGTON AVENUE
TYPICAL SECTION STA. 110+50 - 144+00
SCALE: 1"=10'



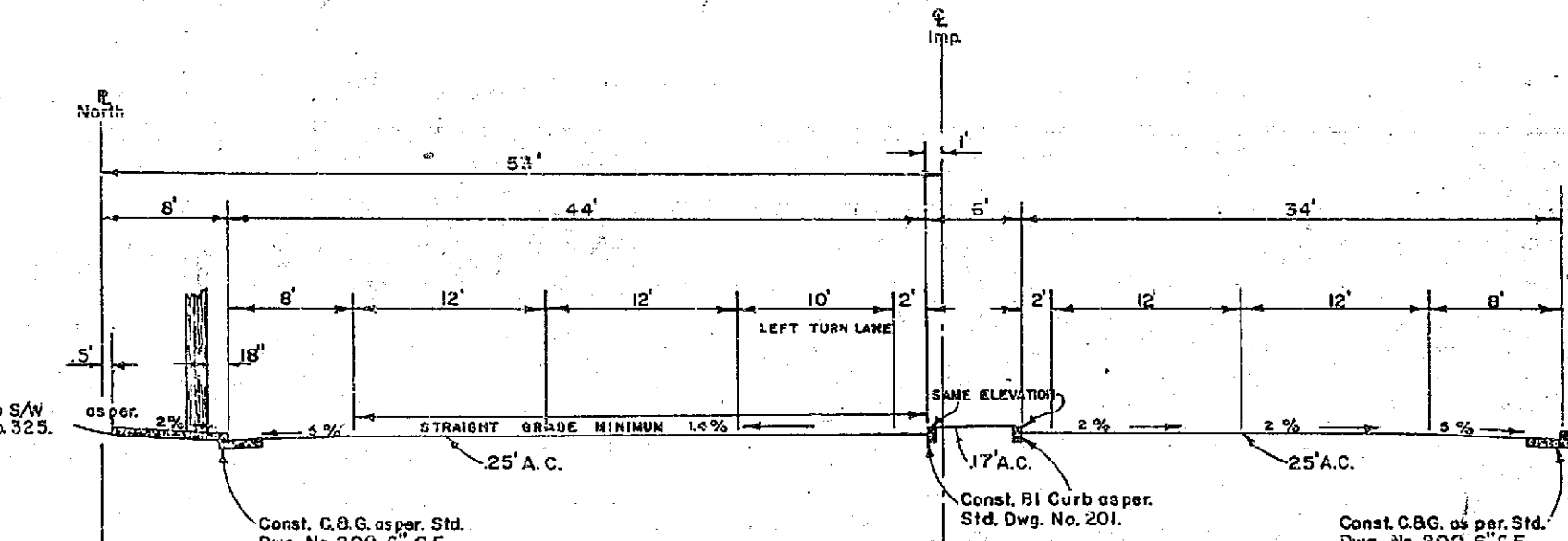
MADISON STREET
STA. 1+50
SCALE: 1"=10'



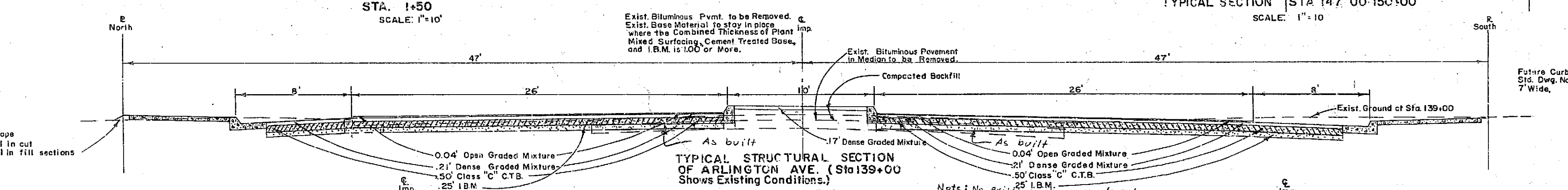
ARLINGTON AVENUE
TYPICAL SECTION STA. 147+00 - 150+00
SCALE: 1"=10'



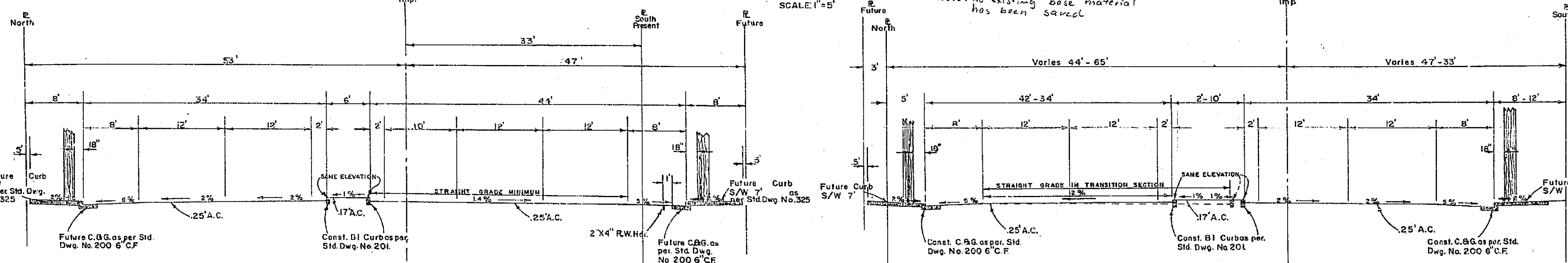
Construct Slopes in Parkways
Where no Sidewalk is Required
as Shown.
SCALE: 1"=5'



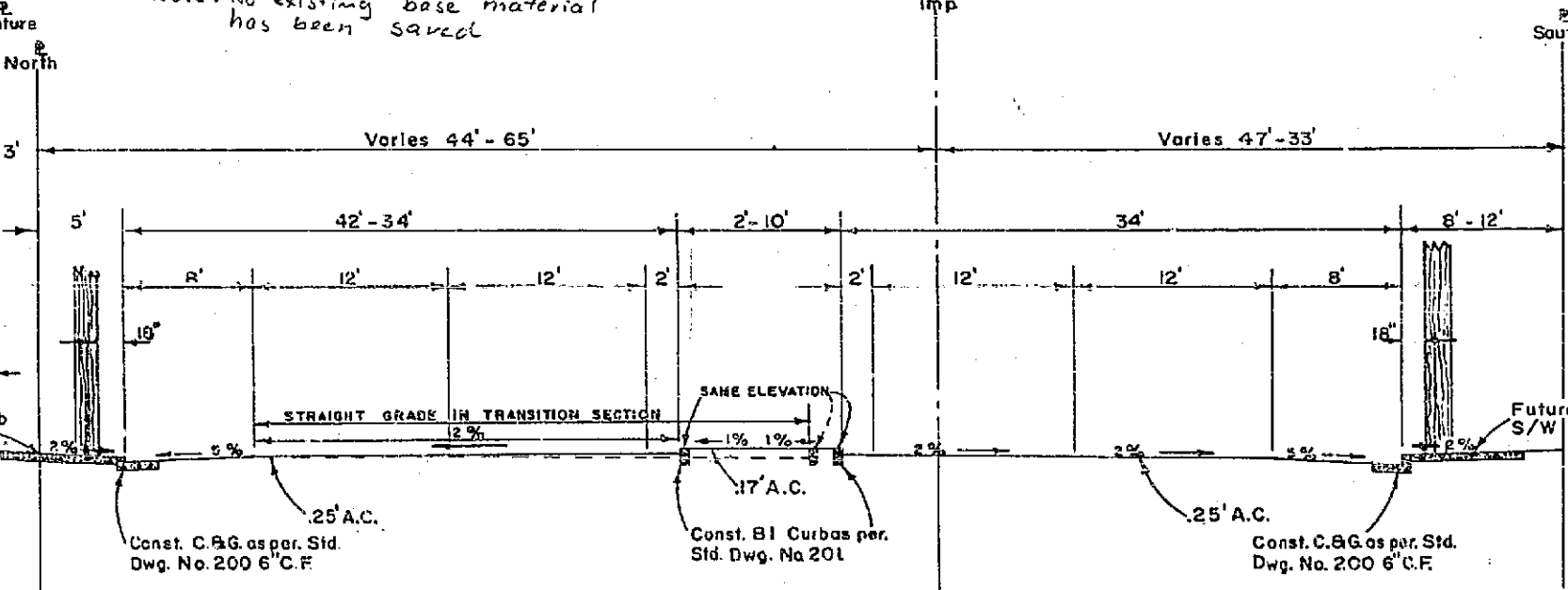
ARLINGTON AVENUE
TYPICAL SECTION FROM STREETER AVE. - 109+50
SCALE: 1"=10'



TYPICAL STRUCTURAL SECTION
OF ARLINGTON AVE. (Sta 139+00
Shows Existing Conditions.)
SCALE: 1"=5'

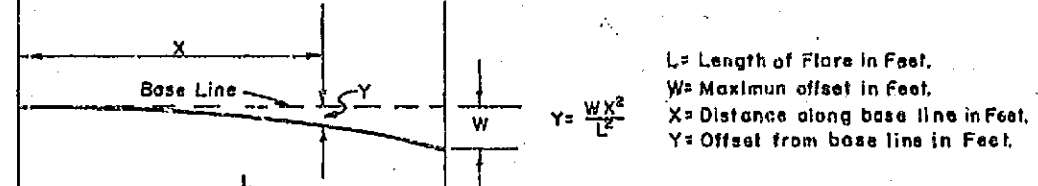
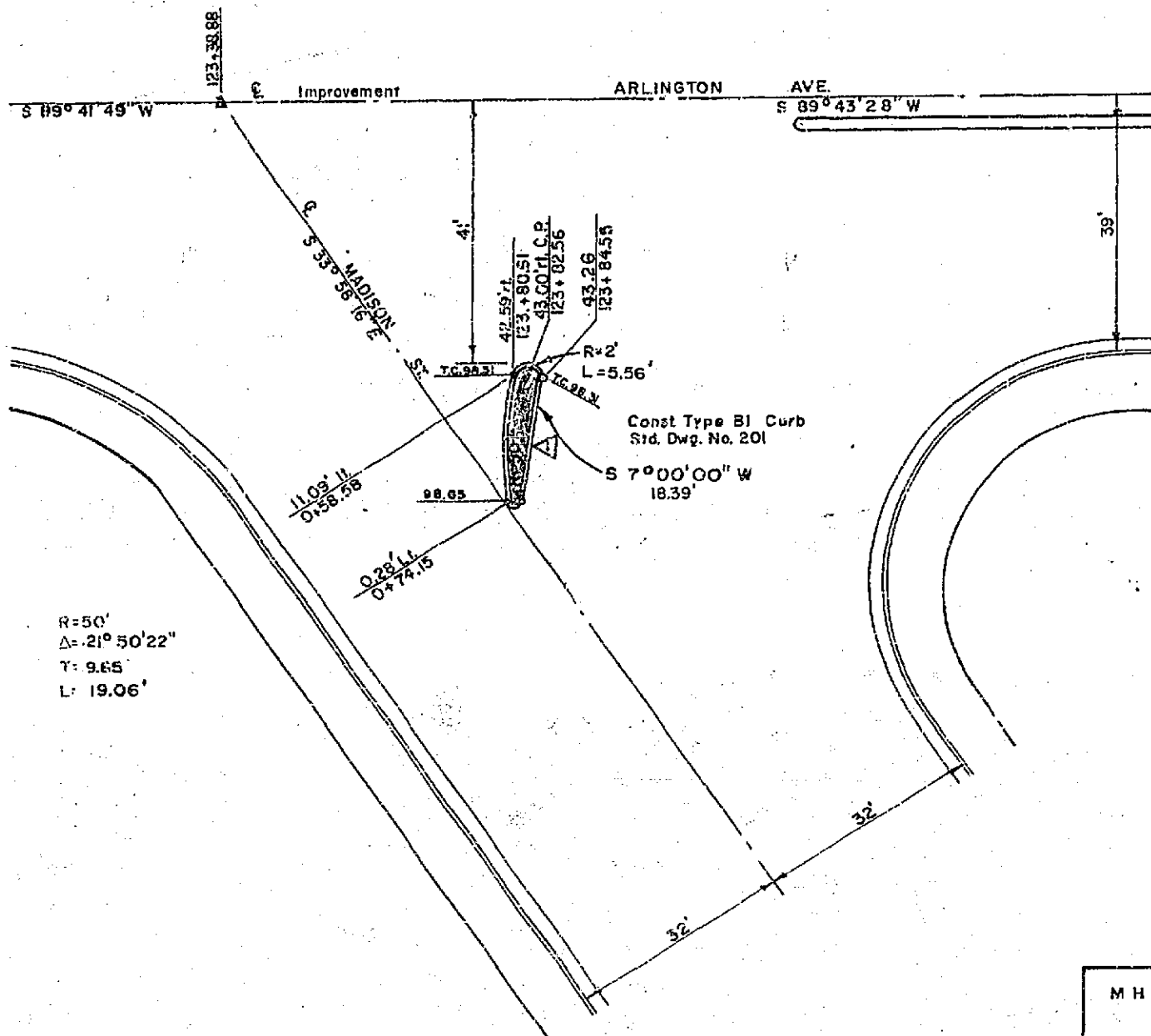


ARLINGTON AVENUE
TYPICAL SECTION WESTERLY OF STREETER AVE.
SCALE: 1"=10'



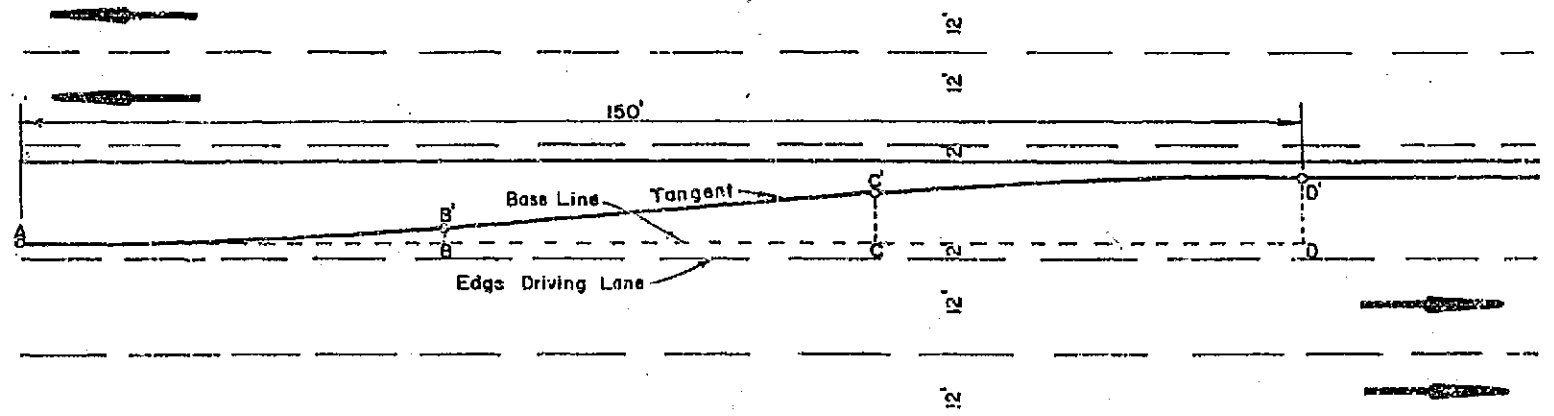
ARLINGTON AVENUE
TYPICAL SECTION STA. 144+00 - 147+00
SCALE: 1"=10'

REVISIONS		MAJOR CITY STREETS PROJECT NO. 100	
MARK	DATE	DESCRIPTION	CITY OF RIVERSIDE CALIFORNIA DEPARTMENT OF PUBLIC WORKS
Dec 60		General Revision	
ARLINGTON AVENUE WIDENING STREETER AVENUE TO MAGNOLIA AVENUE			R-167 SHEET 11 OF 12
DESIGNED BY	CHECKED BY	APPROVED BY	
DRAWN BY	RECOMMENDED BY	DIRECTOR OF PUBLIC WORKS	
		DATE	



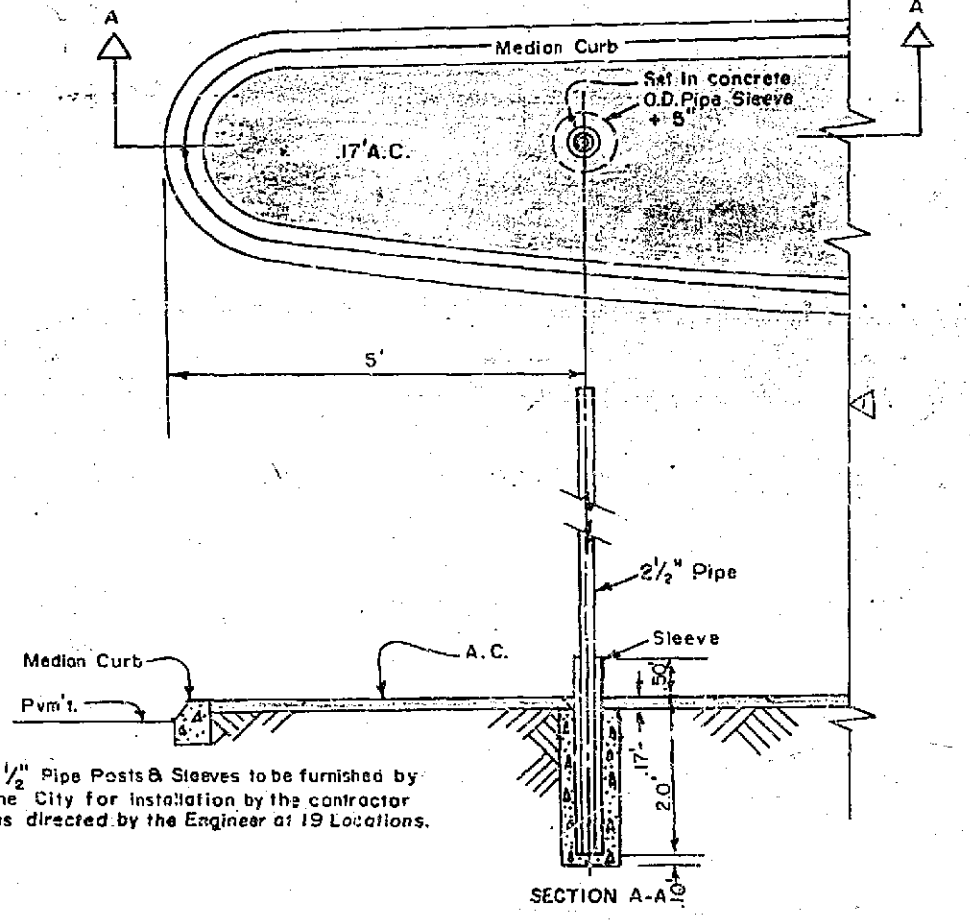
1:10 Flores. Length L=20', W=5', Distance X=	10'	20'	30'	40'	50'
Offset Y for Distance X	.20'	.80'	1.80'	3.20'	5.00'

1:7 Flores. Length L=30', W=5', Distance X=	10'	15'	20'	25'	30'	35'
Offset Y for Distance X	.41'	.92'	1.63'	2.56'	3.69'	5.00'



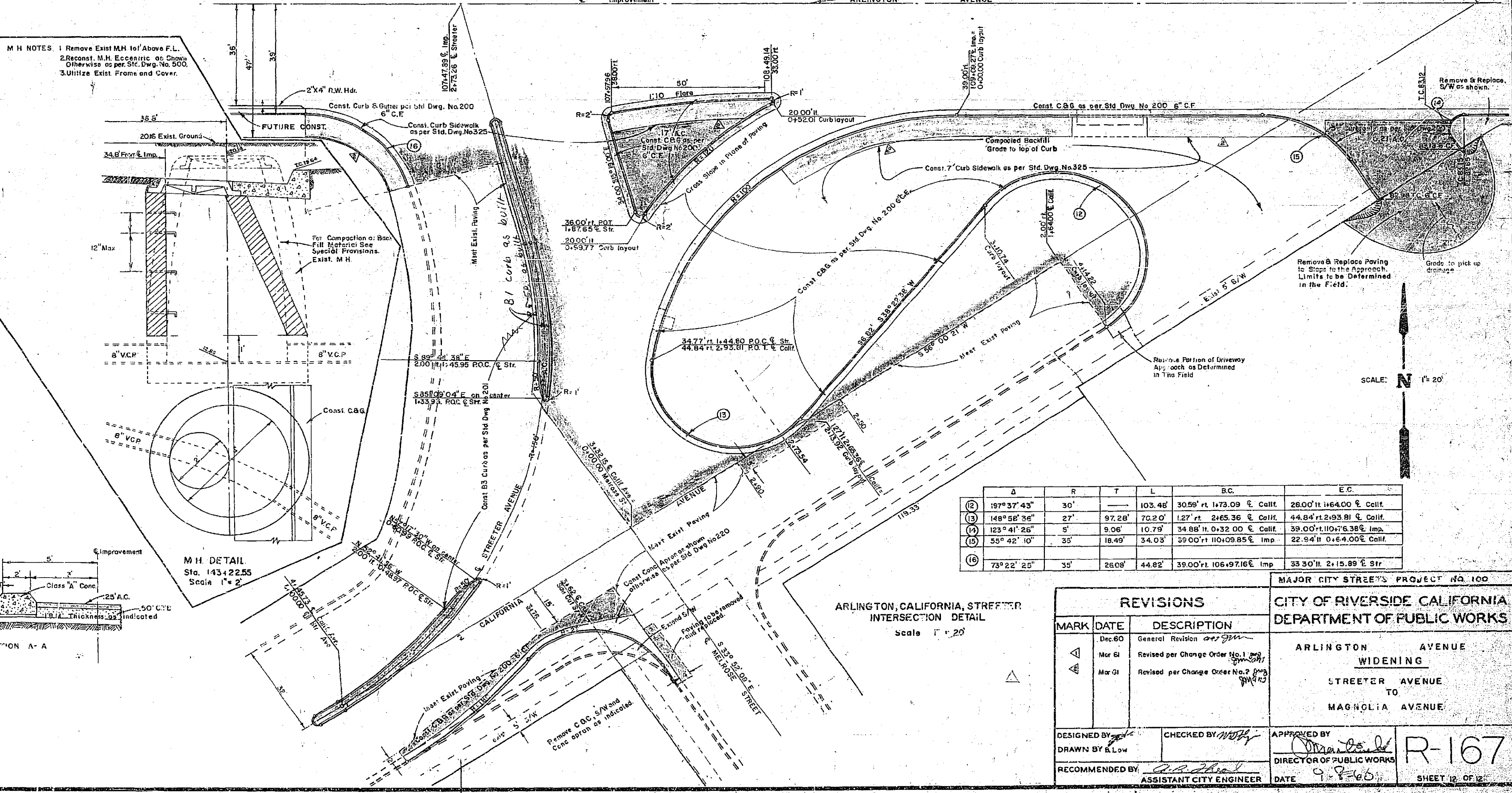
Offset Distances					
FOR LENGTH OF TAPER 150'			FOR LENGTH OF TAPER 90'		
D-D+L	D-D+R	D-D+L+R	Dist. From Point A	D-D+R	Dist. From Point A
0	0	0	0	0	0
12	14	17	12.50'	7.5'	12
30	36	49	25.00'	15'	30
48	58	68	37.50'	22.5'	48
66	76	86	50.00'	30'	66
84	94	104	62.50'	37.5'	84
102	112	122	75.00'	45'	102
120	130	140	87.50'	52.5'	120
138	148	158	100.00'	60'	138
156	166	176	112.50'	67.5'	156
174	184	194	125.00'	75'	174
192	202	212	137.50'	82.5'	192
210	220	230	150.00'	90'	210

MADISON STREET TRAFFIC ISLAND DETAIL. Scale: 1" = 20'



TYPICAL DETAIL FOR PIPE SLEEVES & POSTS AT TRAFFIC ISLANDS ALONG ARLINGTON AVENUE. NOT TO SCALE

M.H. NOTES: 1. Remove Exist M.H. to 1' Above F.L. 2. Reconst. M.H. Eccentric to Down Otherwise as per Std. Dwg. No. 502. 3. Utilize Exist Frame and Cover.



M.H. DETAIL. Sta. 143+22.55. Scale: 1" = 2'

MEDIAN CURB DETAIL. Scale: 1" = 3'

MARK	Δ	R	T	L	B.C.	E.C.
(1)	197° 37' 43"	30'	—	103.48'	30.59' x 1473.09' E. Callt.	2800' H. 164.00' E. Callt.
(2)	148° 58' 36"	27'	97.28'	70.20'	127' x 245.36' E. Callt.	44.04' x 2.03' B.I. E. Callt.
(3)	123° 41' 28"	5'	8.06'	10.79'	34.86' H. 0.32' 0.00' E. Callt.	39.00' H. 0.76' 3.38' E. Imp.
(4)	53° 42' 10"	35'	18.49'	34.03'	25.00' H. 110.09' 85' E. Imp.	22.54' H. 0.64' 0.00' E. Callt.
(5)	73° 22' 25"	35'	26.08'	44.82'	39.00' H. 106.97' 16' E. Imp.	33.30' H. 2.15' 89' E. Str.

MAJOR CITY STREETS PROJECT NO. 100

CITY OF RIVERSIDE CALIFORNIA
DEPARTMENT OF PUBLIC WORKS

ARLINGTON AVENUE
WIDENING
STREETER AVENUE
TO
MAGNOLIA AVENUE

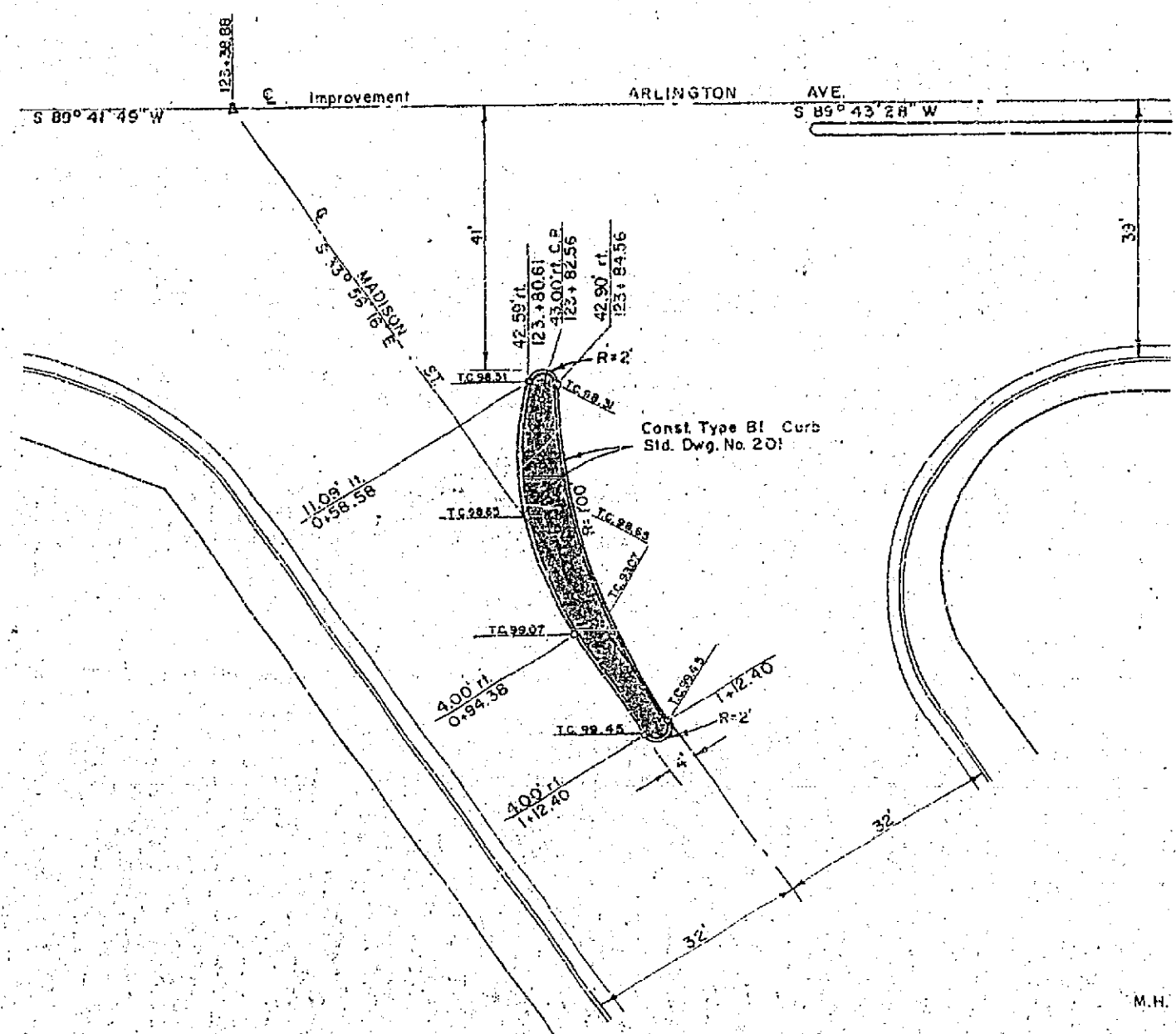
DESIGNED BY: [Signature]
DRAWN BY: L.W.
RECOMMENDED BY: [Signature]

CHECKED BY: [Signature]
ASSISTANT CITY ENGINEER

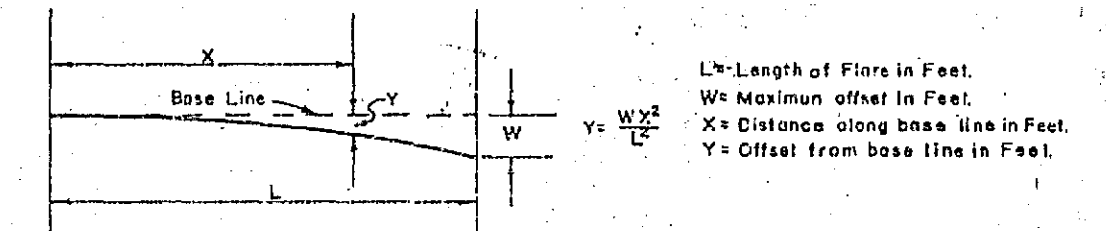
APPROVED BY: [Signature]
DIRECTOR OF PUBLIC WORKS

DATE: 9-8-60

R-167
SHEET 19 OF 12



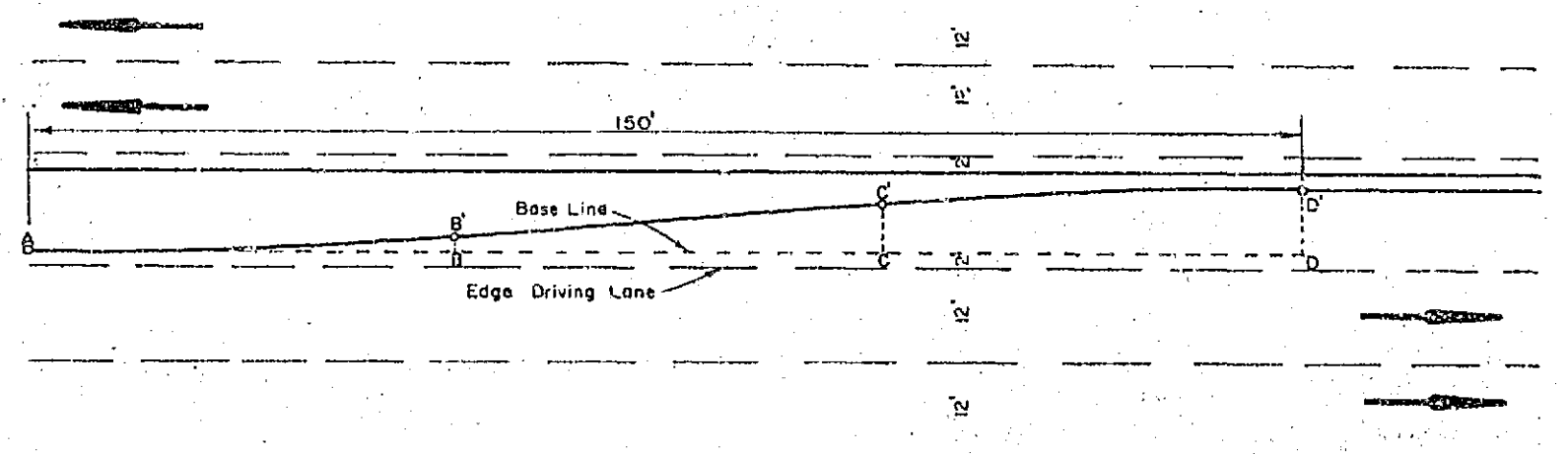
MADISON STREET TRAFFIC ISLAND DETAIL
Scale: 1" = 20'



L:10 Flares, Length L= 50', W= 5', Distance X=	10'	20'	30'	40'	50'
Offset Y for Distance X	.20'	.80'	1.80'	3.20'	5.00'

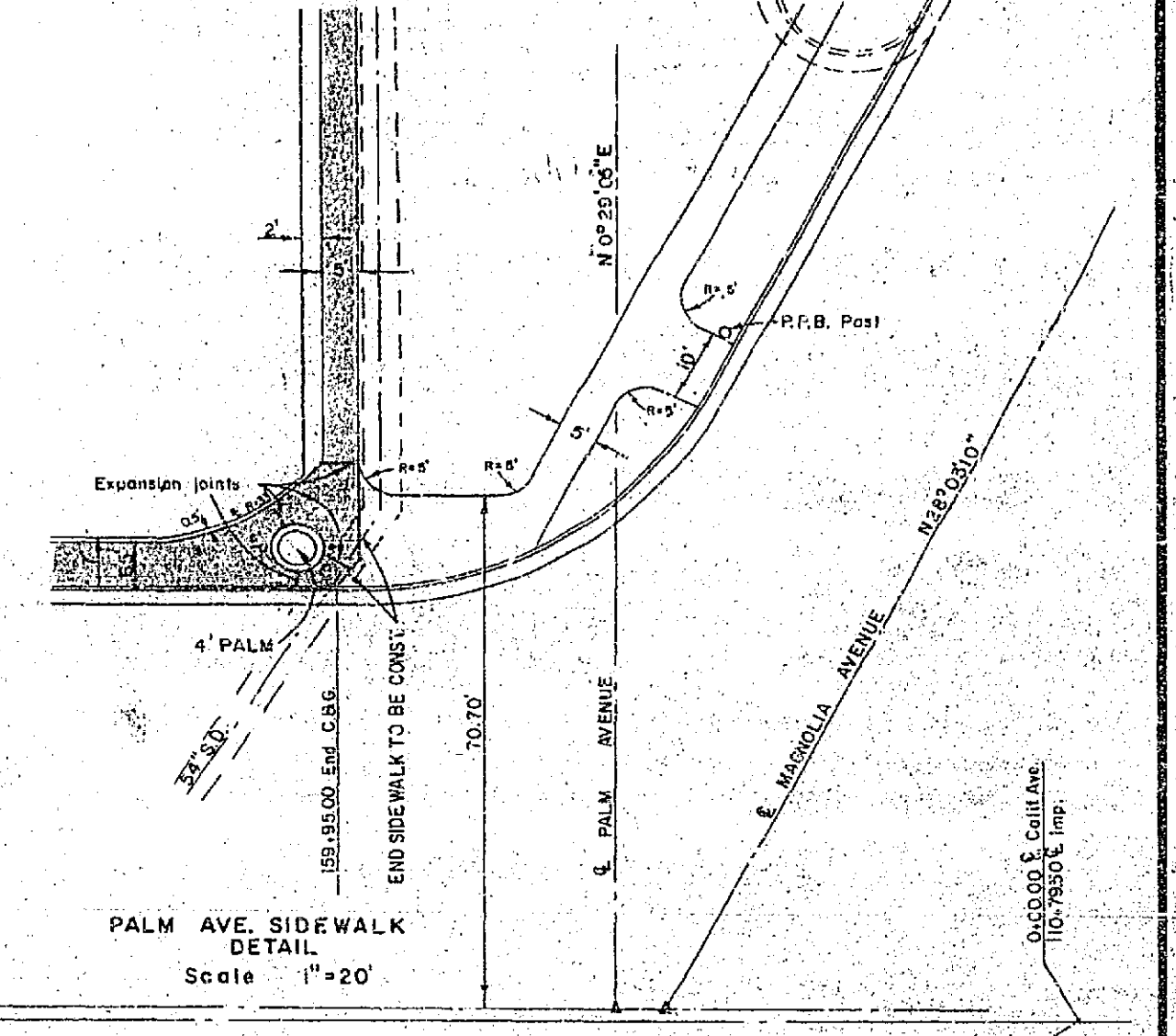
L:7 Flares, Length L= 35', W= 5', Distance X=	10'	15'	20'	25'	30'	35'
Offset Y for Distance X	.41'	.92'	1.63'	2.14'	3.06'	5.00'

PARABOLIC CURB FLARES

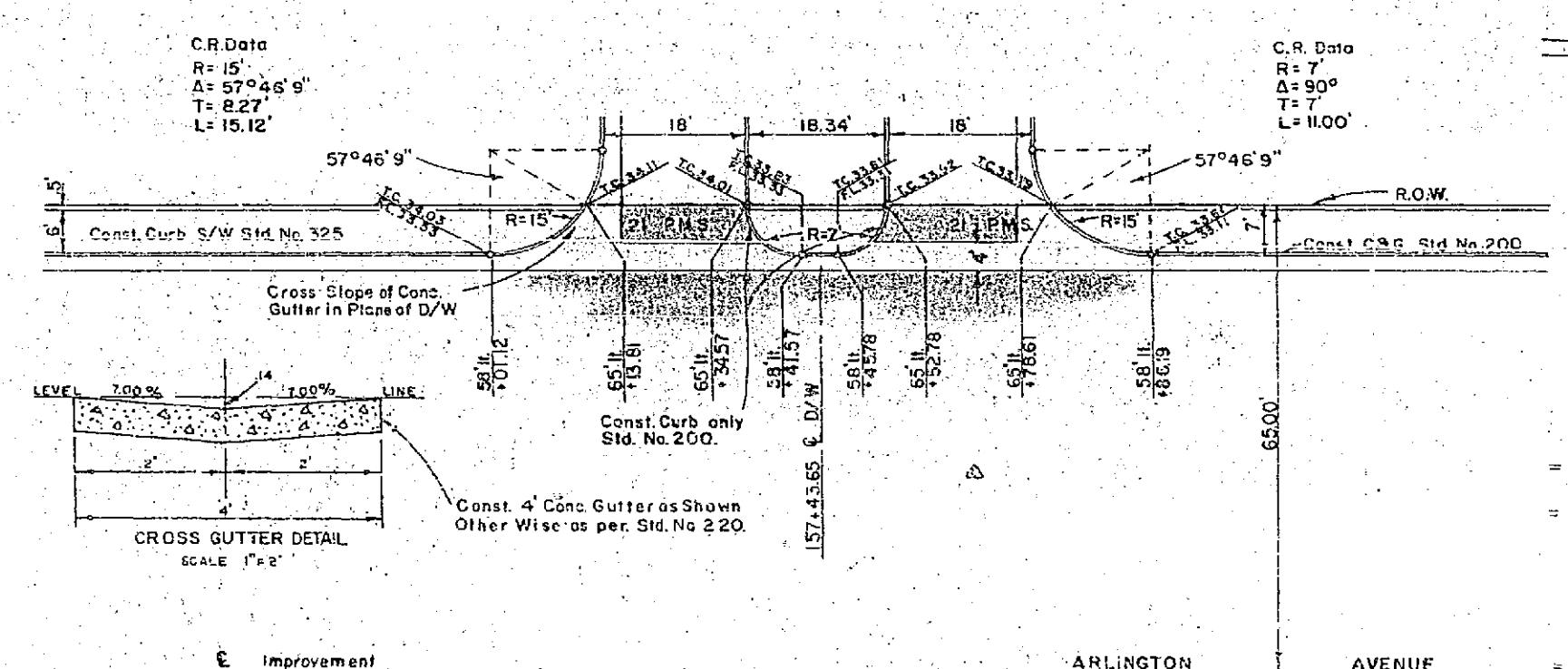


TURNING LANE DETAIL
Scale: 1" = 20'

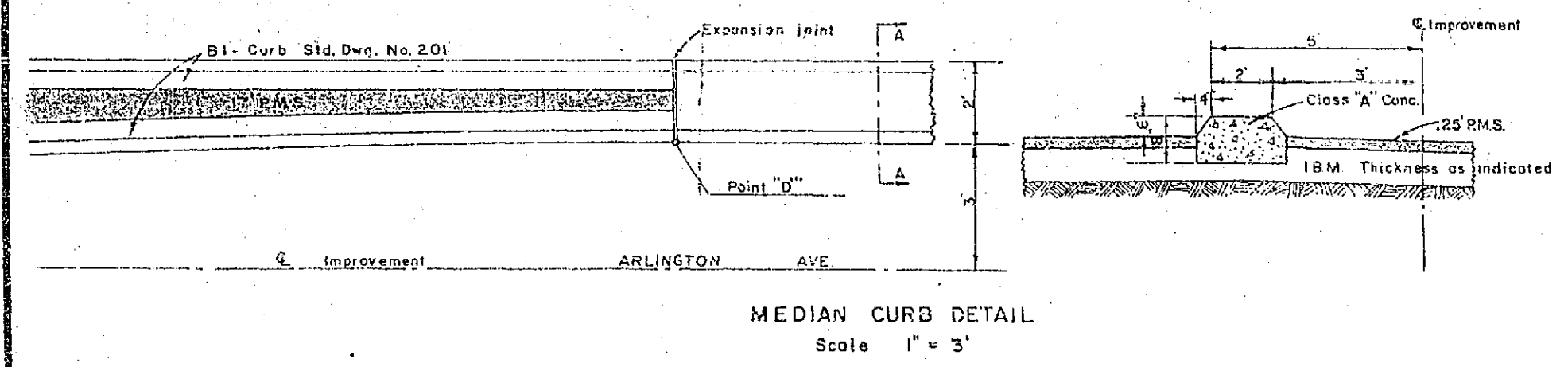
Offset Distances	
For Length of Taper 150'	
D.O.A.	Dist. From Point 'A'
0.00	0.00
0.05	0.05
0.10	0.10
0.15	0.15
0.20	0.20
0.25	0.25
0.30	0.30
0.35	0.35
0.40	0.40
0.45	0.45
0.50	0.50
0.55	0.55
0.60	0.60
0.65	0.65
0.70	0.70
0.75	0.75
0.80	0.80
0.85	0.85
0.90	0.90
0.95	0.95
1.00	1.00



PALM AVE. SIDEWALK DETAIL
Scale: 1" = 20'



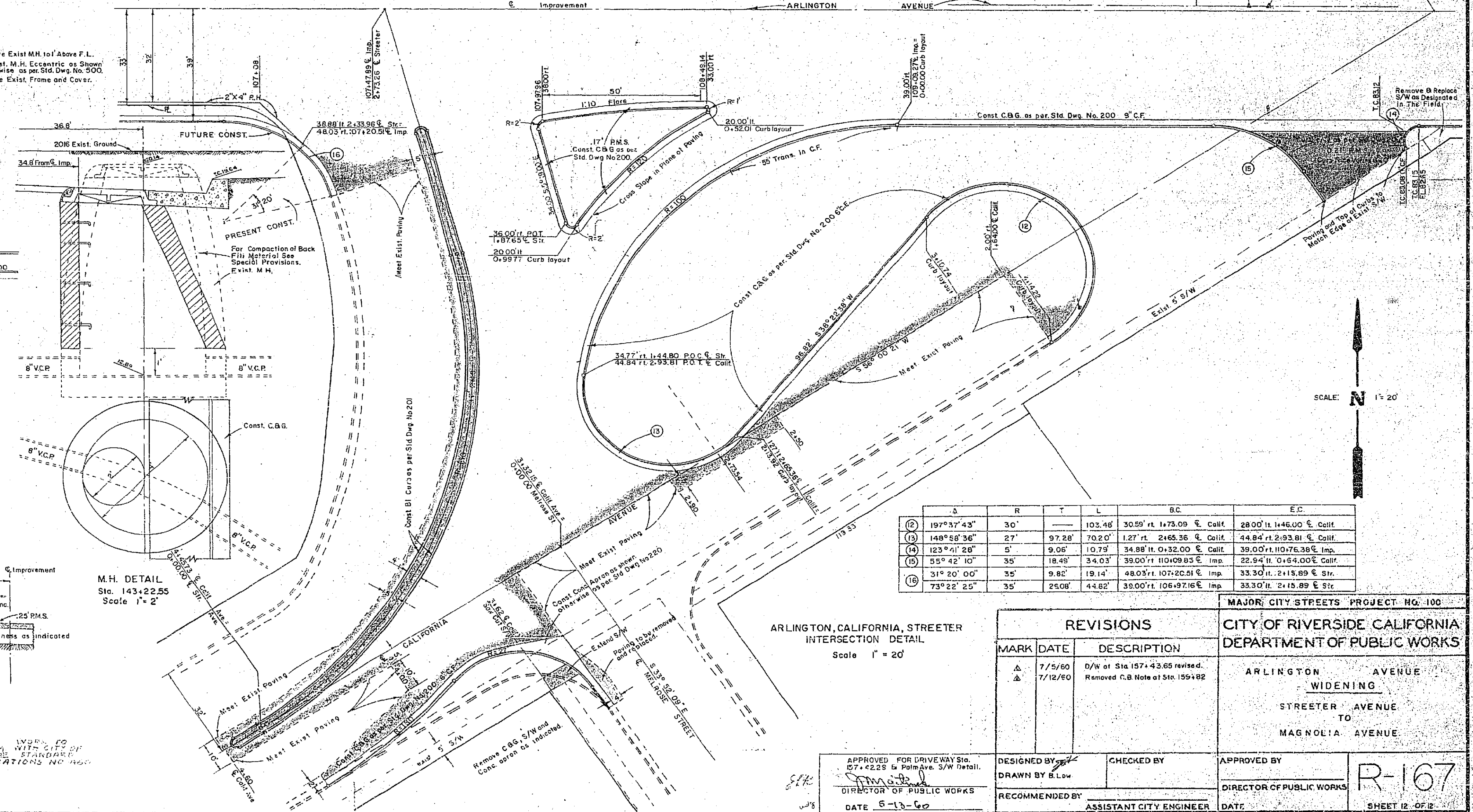
CROSS GUTTER DETAIL
Scale: 1" = 4"



DRIVEWAY DETAIL
Scale: 1" = 20'

MEDIAN CURB DETAIL
Scale: 1" = 3'

M.N. NOTES: 1. Remove Exist. M.H. 10' Above F.L.
2. Reconst. M.H. Eccentric as Shown
Otherwise as per Std. Dwg. No. 500.
3. Utilize Exist. Frame and Cover.



M.H. DETAIL
Sta. 143+22.55
Scale: 1" = 2'

Δ	R	T	L	BC	E.C.
(2)	197°37'43"	30'	102.46'	30.59' rt. 1+73.09' C. Callt.	2800' lt. 1+46.00' C. Callt.
(3)	148°58'36"	27'	97.28'	70.20' 1.27' rt. 2+65.36' C. Callt.	44.84' rt. 2+93.81' C. Callt.
(4)	123°41'20"	5'	9.06'	10.73' 34.88' lt. 0+32.00' C. Callt.	39.00' lt. 10+76.38' Imp.
(5)	35°42'10"	35'	18.48'	34.03' 39.00' lt. 10+09.85' C. Callt.	22.94' lt. 0+54.00' C. Callt.
(6)	31°20'00"	35'	9.82'	19.14' 48.03' lt. 10+20.51' C. Callt.	33.30' lt. 2+15.89' C. Callt.
(7)	73°22'25"	35'	25.08'	44.62' 39.00' lt. 106+97.16' C. Callt.	33.30' lt. 2+15.89' C. Callt.

ARLINGTON, CALIFORNIA, STREETER INTERSECTION DETAIL
Scale: 1" = 20'

REVISIONS			CITY OF RIVERSIDE CALIFORNIA DEPARTMENT OF PUBLIC WORKS	
MARK	DATE	DESCRIPTION		
Δ	7/5/60	D/W of Sta 157+43.65 revised.	ARLINGTON AVENUE WIDENING STREETER AVENUE TO MAGNOLIA AVENUE	
Δ	7/12/60	Removed C.B. Note of Sta. 159+82		

DESIGNED BY DRAWN BY RECOMMENDED BY	CHECKED BY	APPROVED BY DIRECTOR OF PUBLIC WORKS	R-167 SHEET 12 OF 22
DATE 5-13-60	ASSISTANT CITY ENGINEER	DATE	