

**TYPICAL SECTION
ADAMS STREET**
NO SCALE
* STA 7+00 & 8+00

CITY BENCH MARK NO. 65A BRASS DISC. STAMPED 65A
AT INTERSECTION OF MAGNOLIA
AVENUE AND ADAMS STREET
ELEV. = 797.800

- GENERAL NOTES**
- CONSTRUCTION SHALL BE DONE IN ACCORDANCE WITH STANDARD SPECIFICATION FOR PUBLIC WORKS CONSTRUCTION, 1973 EDITION, AND THE CITY OF RIVERSIDE STANDARD D.W.G.S.
 - IT SHALL BE THE CONTRACTOR'S RESPONSIBILITY TO FAMILIARIZE HIMSELF WITH THE JOBSITE AND ANY UNDERGROUND FACILITIES SHOWN OR NOT SHOWN ON THESE PLANS. THE ENGINEER WILL NOT BE RESPONSIBLE FOR ANY DAMAGE TO UNDERGROUND FACILITIES.
 - ALL FLAGGED ELEVATIONS SHALL BE STAKED IN FIELD BY THE ENGINEER.
 - THE SUBDIVIDER SHALL ARRANGE FOR A SOIL TEST TO BE MADE BY A SOILS ENGINEER AFTER THE STREETS HAVE BEEN PREPARED TO ROUGH GRADE. DEPTH OF BASE MATERIAL AND A.C. PAVING SHALL BE DETERMINED BY THE CITY OF RIVERSIDE DESIGN STANDARDS AND TEST METHODS.
 - TRIM EDGE OF EXIST. PAVING WHERE NEW JOINS.
 - CURB AND GUTTER TO BE STAKED AT 25' INTERVALS AND 3' OFFSETS.
 - CONTACT PARK AND RECREATION DEPT. TREE DIVISION AT 787-7518 TWENTY-FIVE HOURS PRIOR TO RELOCATING ANY TREES.

Frank Tracadás R.C.E. 11447

GARNER, TRACADAS, & TROY, INC.
CIVIL ENGINEERING
LAND SURVEYING
357 WEST SECOND STREET
SAN BERNARDINO, CALIFORNIA

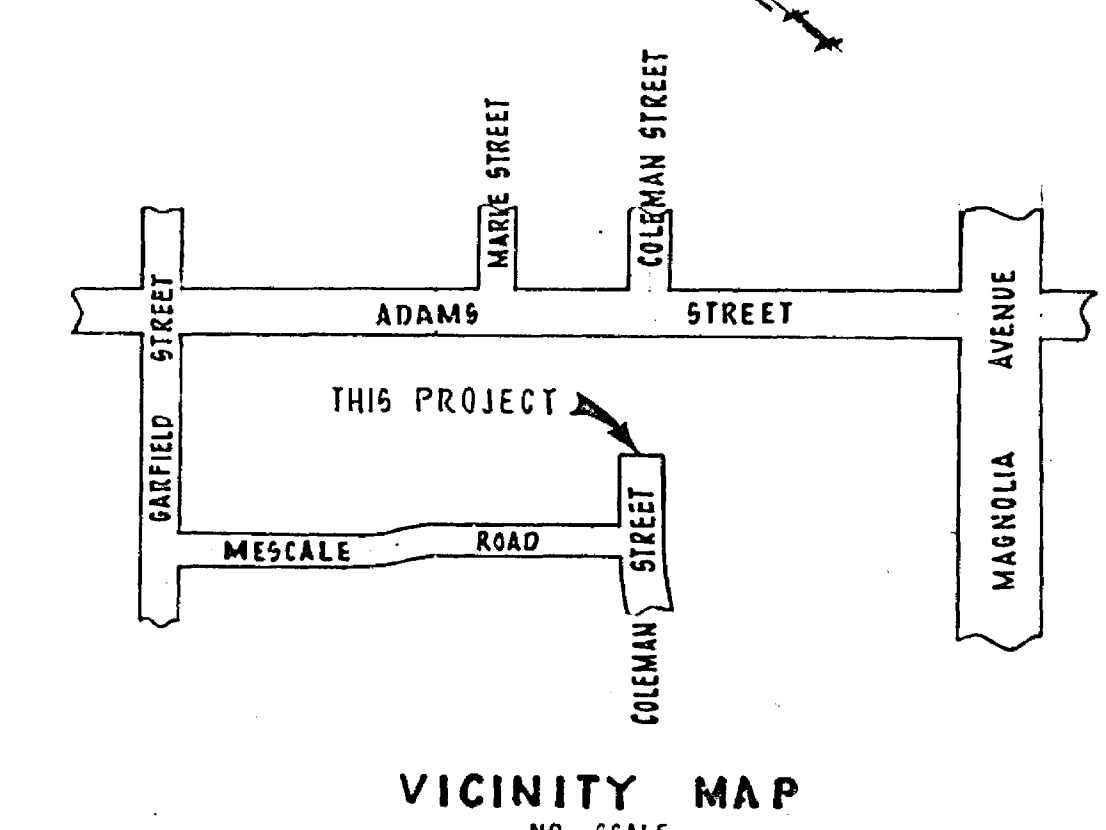
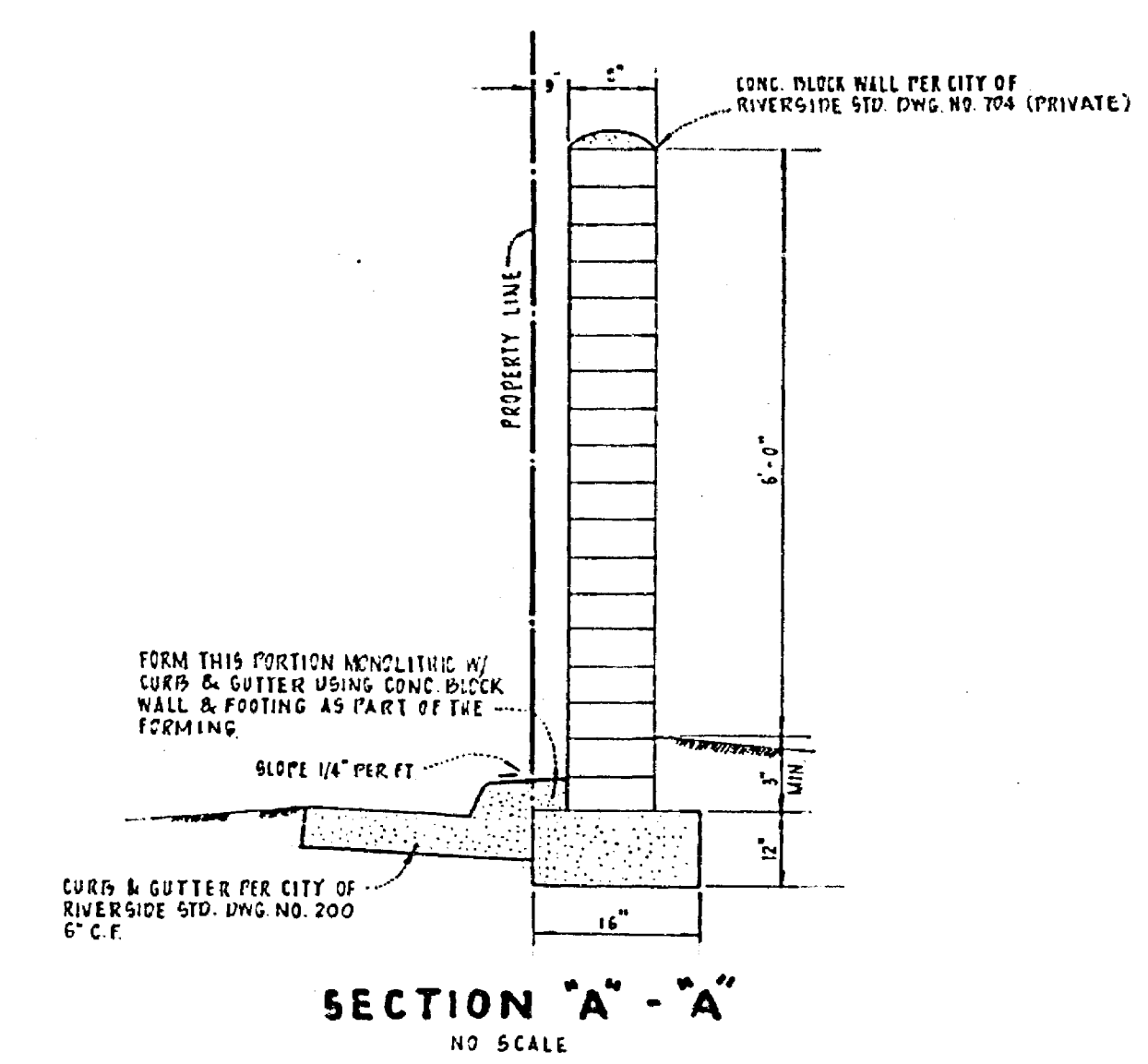
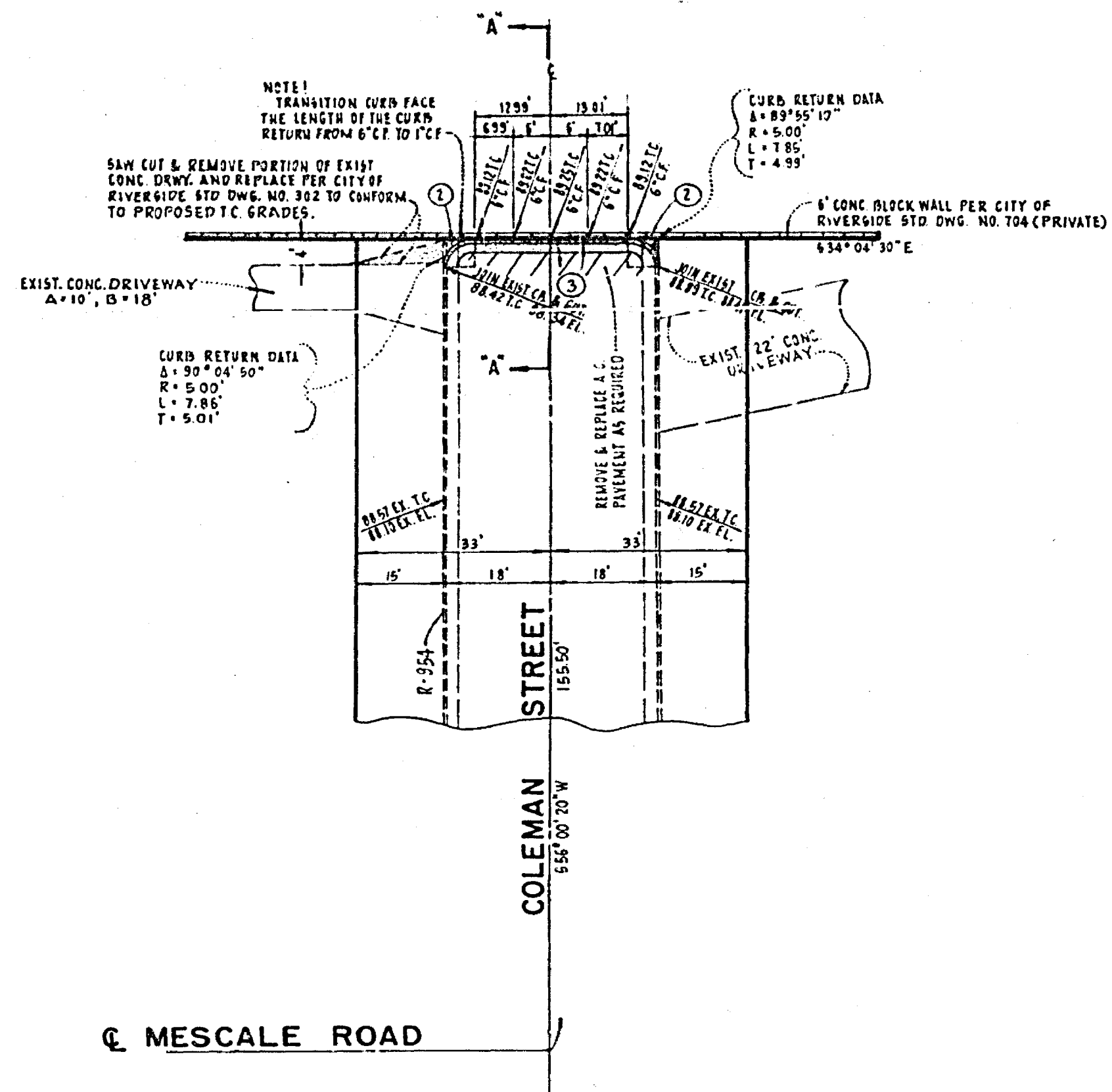
NO.	REVISIONS	DATE

CITY OF RIVERSIDE, CALIFORNIA
DEPARTMENT OF PUBLIC WORKS

APPROVED BY: [Signature]
DATE: 6-5-74

TRAFFIC DIVISION
DIRECTOR OF PUBLIC WORKS

PLAN & PROFILE		PROJECT NO.
ADAMS STREET W'LY SIDE BETWEEN GARFIELD ST. AND MAGNOLIA AVE.		R-1759
C-20-712 & P.M.177		SHEET 1 OF 2
HORIZ. SCALE 1"=40'	VERT. SCALE 1"=4'	FILE NO.



- CONSTRUCTION NOTES:**
- CONSTRUCTION SHALL BE IN ACCORDANCE WITH STANDARD SPECIFICATIONS FOR PUBLIC WORKS CONSTRUCTION 1973 EDITION AND CITY OF RIVERSIDE STANDARD DRAWINGS.
 - SAW CUT AND REMOVE 5' OF EXISTING CURB AND GUTTER AT THE END OF EXISTING STREET.
 - CONSTRUCT CURB AND GUTTER PER CITY OF RIVERSIDE STD. DWG. NO. 200 6" C.F.

Frank Tracadas
 FRANK TRACADAS R.C.E. 11447

GARNER, TRACADAS, & TROY, INC.
 CIVIL ENGINEERING
 LAND SURVEYING
 357 WEST SECOND STREET
 SAN BERNARDINO, CALIFORNIA

NO.	REVISIONS	APP'D	DATE

CITY OF RIVERSIDE, CALIFORNIA
 DEPARTMENT OF PUBLIC WORKS

APPROVED BY	BY	DATE
<i>[Signature]</i>		
PARK DEPARTMENT		
TRAFFIC DIVISION		
ASSISTANT CITY ENG.		

DESIGNED BY: DRAWN BY: CHECKED BY: *[Signature]*

END OF STREET IMPROVEMENT
 COLEMAN STREET

C-20-712 & P.M. 177

SCALE: 1" = 20'

PROJECT NO.
R-1759

SHEET 2 OF 2

FILE NO.

CITY BENCH MARK NO. G5A BRASS DISC STAMPED G5A AT INTERSECTION OF MAGNOLIA AVENUE AND ADAMS STREET ELEV. = 797.890

* AS BUILT 12-75 KPT