

TYPICAL SECTIONS

SCALE: HOR 1" = 5'
VER 1" = 1'

T.I. = 8'

SPECIAL CONSTRUCTION NOTES:

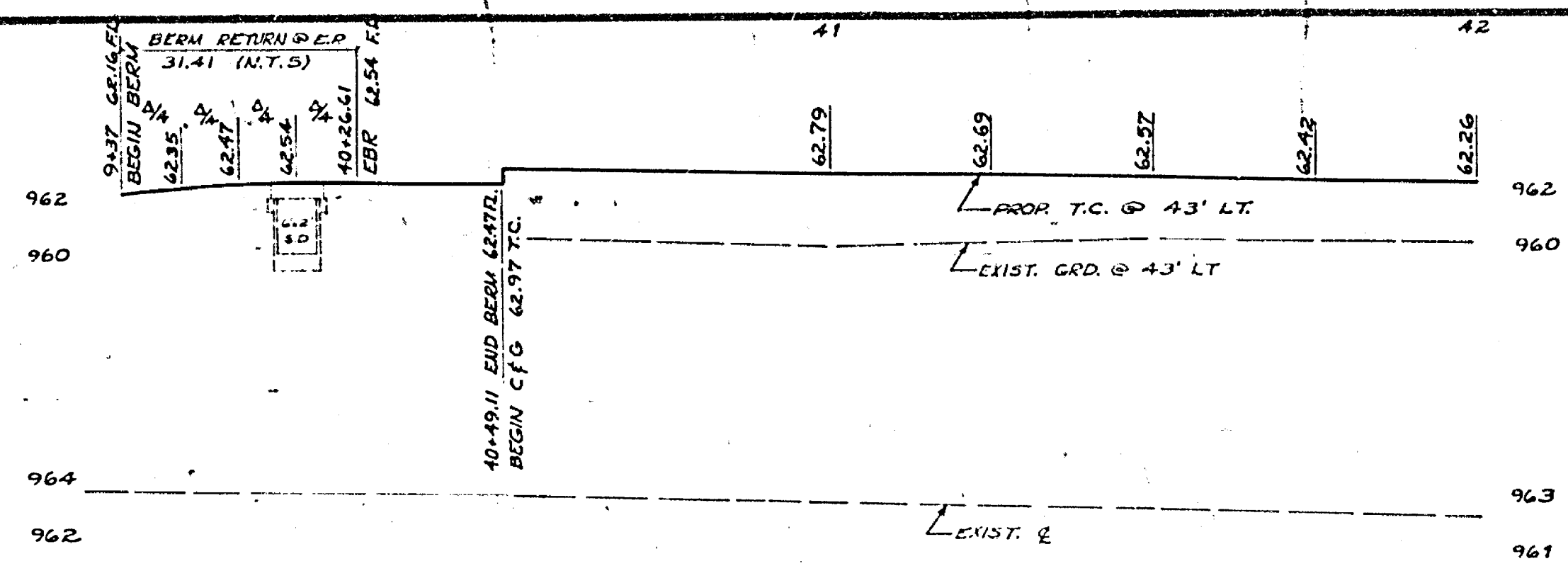
PLAN SYMBOLS

- CONSTRUCT STRUCTURAL SECTION OF 0.53' A.C. OVER NATIVE SOIL OR 0.30' A.C. OVER 0.33" D.G. BASE MATERIAL. EXISTING A.C. PAVEMENT TO BE REMOVED PRIOR TO CONSTRUCTION OF STRUCTURAL SECTION.
- CURB AND GUTTER PER STD. DWG. 200, TYPE I, WITH 6" CURB FACE.
- A.C. BERM PER STD. DWG. 250, TYPE I.
- DRIVEWAY APPROACH PER STD. DWG. 302, TYPE II.
- SIDEWALK PER STD. DWG. 325, DIMENSIONS SHOWN ON PLAN AND TYPICAL SECTIONS.
- REMOVE ENTIRE TREE. CLASS OF TREE IS SHOWN ON PLAN. CLASS II OVER 18" TO 36" DIA.
- TRANSPLANT PALM TREES TO LOCATION INDICATED ON PLAN OR WHERE DIRECTED BY THE PARK DEPARTMENT. ALL TRANSPLANT LOCATIONS WILL BE BETWEEN STATION 40+00 AND STATION 46+50 AND ARE DESIGNATED AS T II. SIZE CLASSES ARE THE SAME AS FOR TREE REMOVAL.

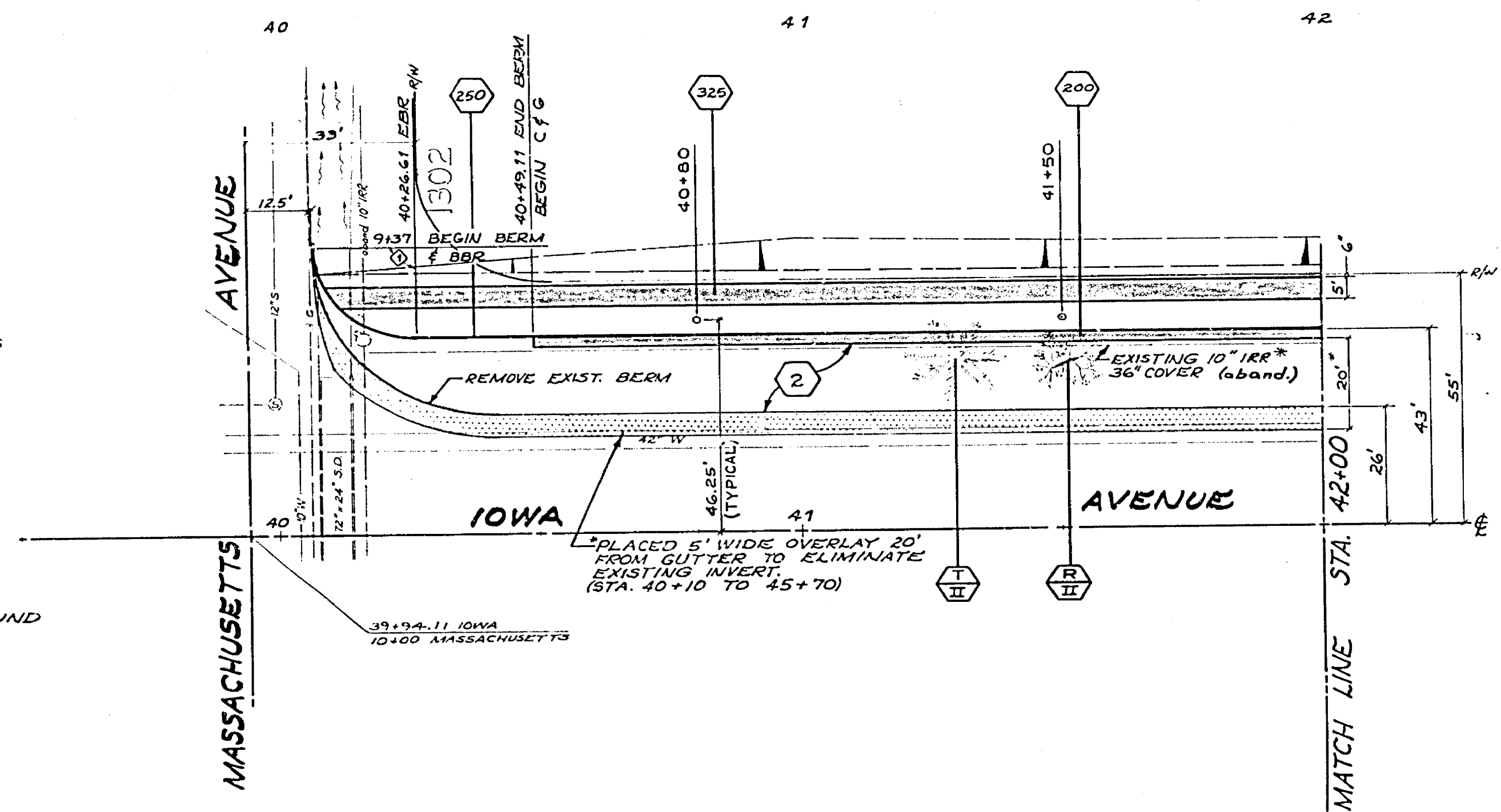
GENERAL CONSTRUCTION NOTES:

- 1 EXISTING ACTIVE UTILITIES IN CONFLICT WITH PROPOSED IMPROVEMENTS WILL BE RELOCATED BY OTHERS PRIOR TO CONSTRUCTION.
- 2 RIGHTS OF ENTRY HAVE BEEN OBTAINED FOR WORK SHOWN ON PRIVATE PROPERTY.
- 3 WHERE NEW SIDEWALK OR DRIVEWAY MEETS OR REPLACES EXISTING SIDEWALK OR DRIVEWAY, JOINTS SHALL BE MATCHED TO EXISTING.
- 4 UNLESS OTHERWISE NOTED ON PLAN: ALL FILL SLOPES ARE TO BE 2:1. SLOPES LESS THAN 2' HIGH ARE NOT NECESSARILY SHOWN ON THE PLAN.
- 5 SEE STD. DWG. N° 1 FOR EXISTING CULTURE AND UNDERGROUND LEGEND SYMBOLS.

CONSTRUCTION LEGEND



F.B. 951/19
ELEV. 977.27
T.B.M. No 2 - N.W. COR. BLAINE



CURVE DATA				
INDEX	R	Δ	T	L
1	20'	90°	20'	31.41

CITY OF RIVERSIDE
PUBLIC WORKS DEPARTMENT

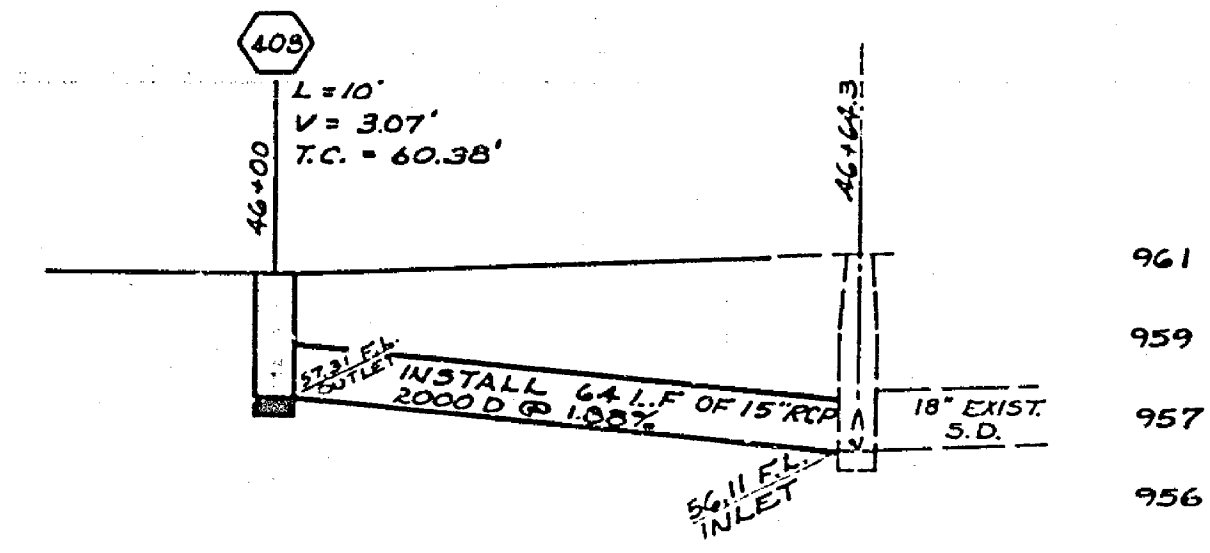
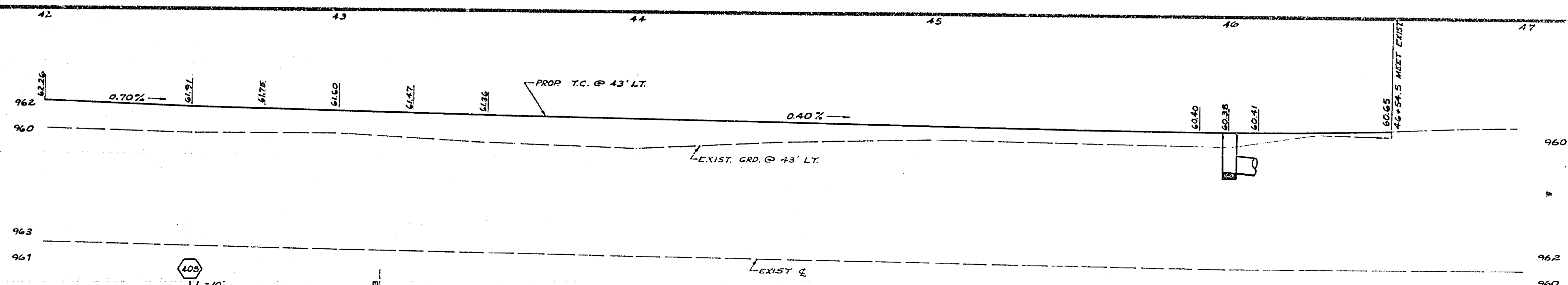
APPROVED BY: *[Signature]*
DATE: 10-2-74

DESIGNED BY: *[Signature]* DRAWN BY: *[Signature]* CHECKED BY: *[Signature]*

Iowa Avenue at Massachusetts
1911 Act (Chapter 27)

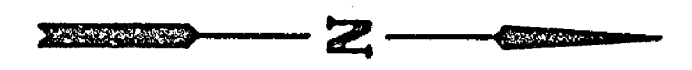
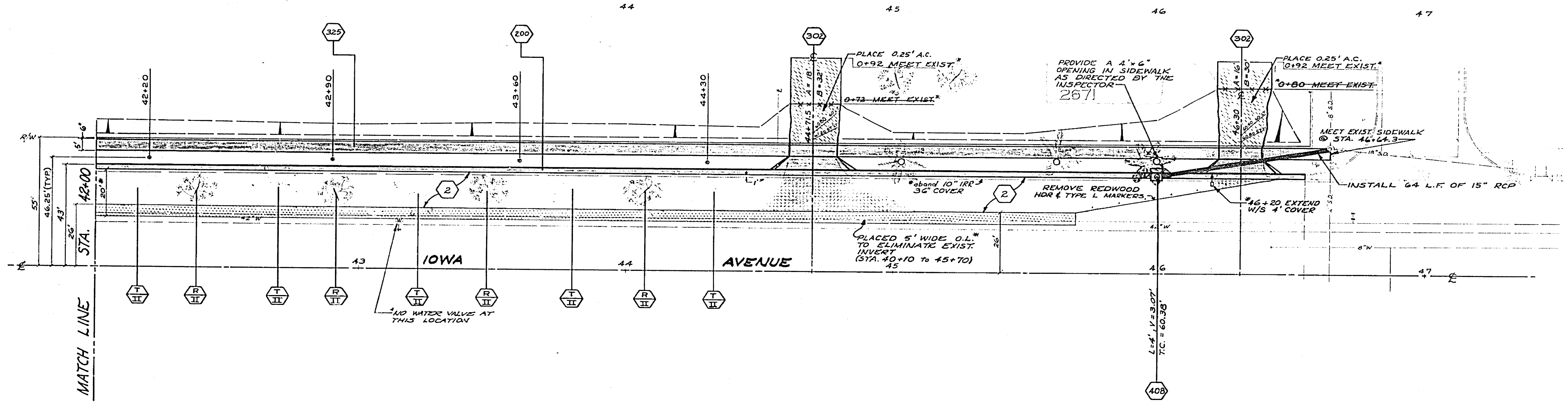
ACCOUNT NO 84-451-645
R-1768
SHEET 1 OF 2
FILE NO.

HORIZ SCALE: 1" = 20' VERT SCALE: 1" = 4'



STORM DRAIN DETAIL
 SCALE: HOR: 1" = 20'
 VER: 1" = 4'

FB. 951/20
 ELEV. 961.72
 T.B.M. N=3 - N.W. COR. OF SPRUCE
 & IOWA CH. "X" IN
 TOP OF HEADWALL.



CITY OF RIVERSIDE PUBLIC WORKS DEPARTMENT		Iowa Avenue at Massachusetts 1911 Act (Chapter 27)		*AS BUILT 7-8-75 RDM ACCOUNT NO 84-451-645
DESIGNED BY: <i>DF</i> DRAWN BY: <i>DF</i> CHECKED BY: <i>DF</i>	DATE: 10-2-74	APPROVED BY: <i>[Signature]</i> MUNICIPAL ENGINEER	APPROVED BY: <i>[Signature]</i> TRAFFIC DIVISION	R-1768 SHEET 2 OF 2
HORIZ SCALE: 1" = 20'		VERT SCALE: 1" = 4'		FILE NO