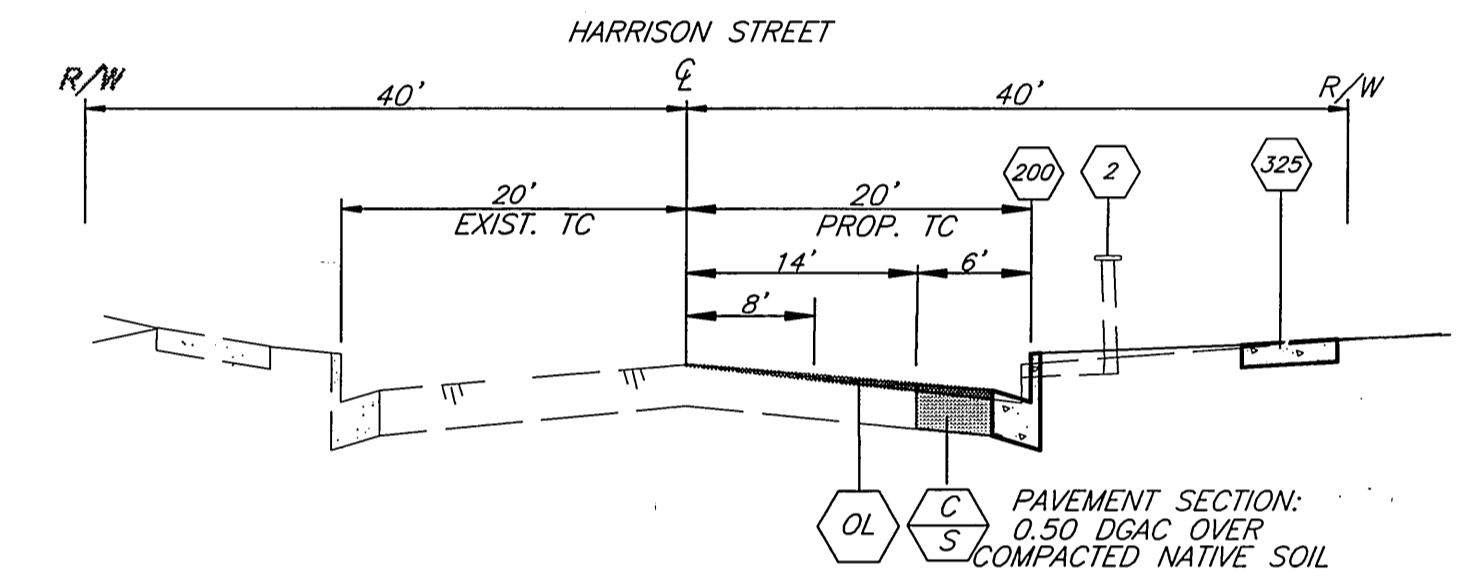
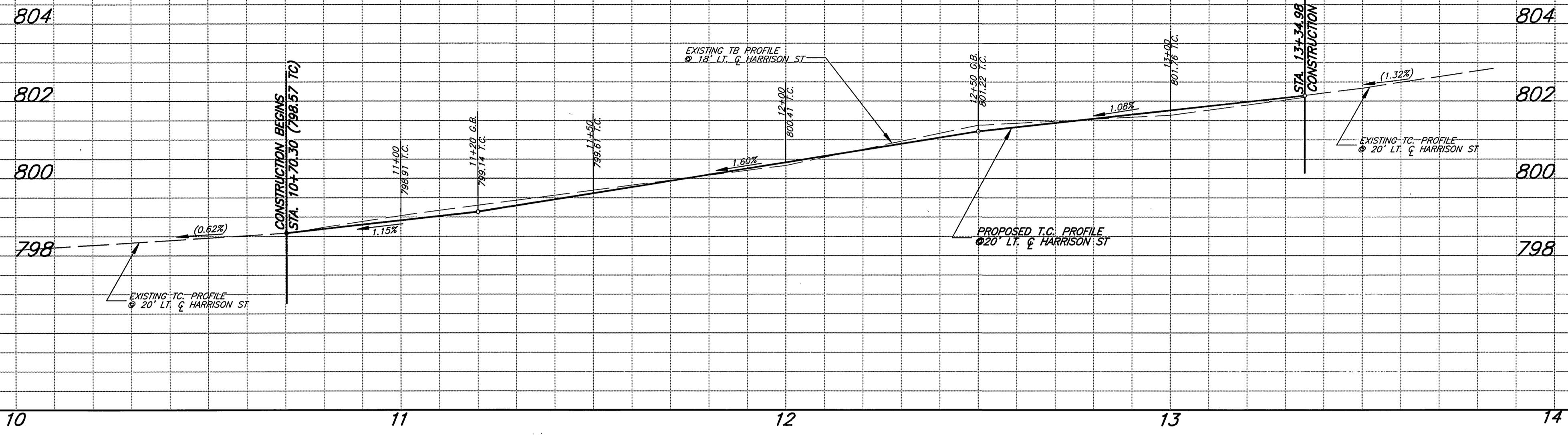


GENERAL CONSTRUCTION NOTES:

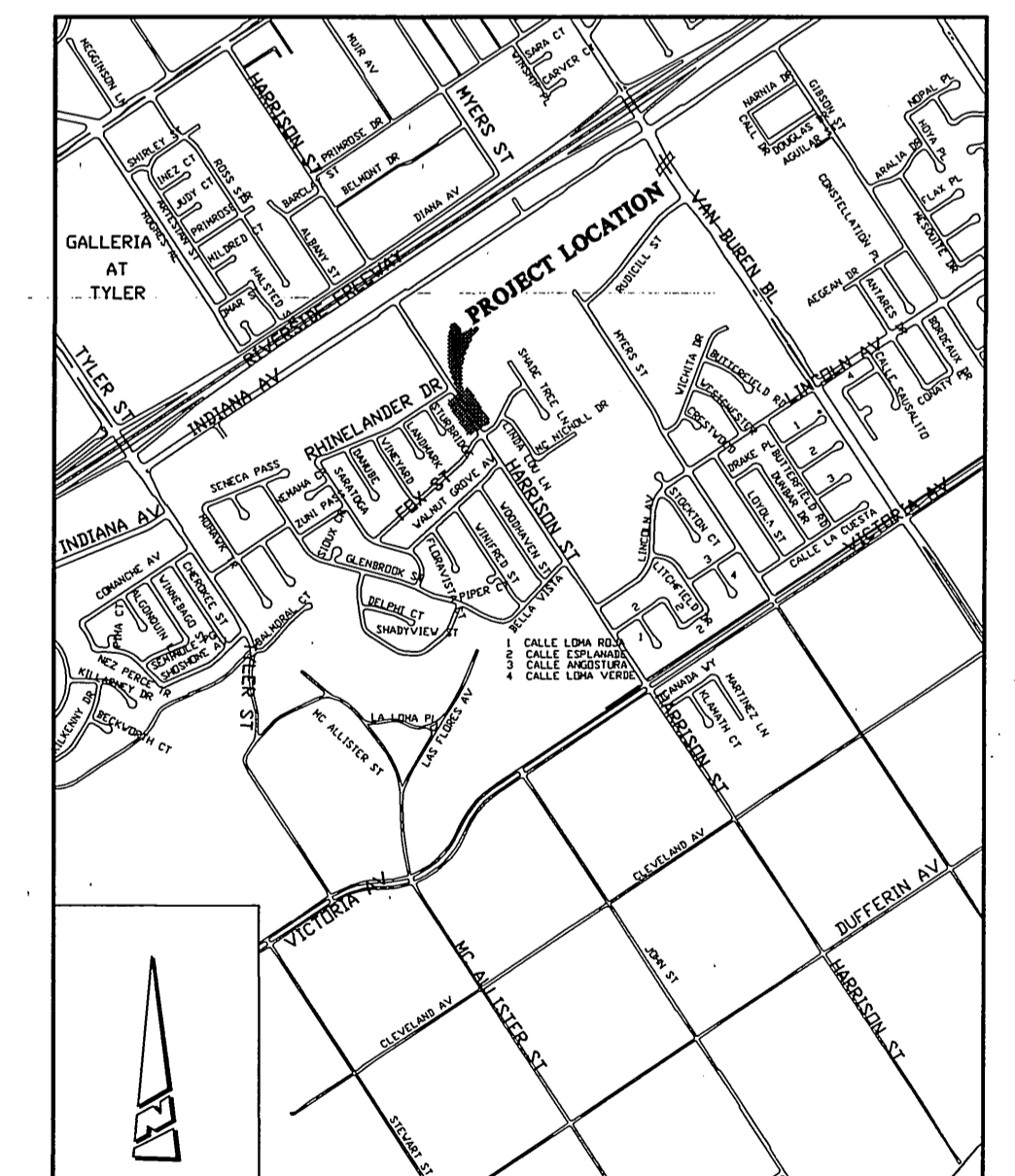
- 1 EXISTING UTILITIES SHOWN ON THE PLAN, ARE PLOTTED FROM UTILITY RECORDS. THE CONTRACTOR IS REQUIRED TO TAKE DUE PRECAUTIONARY MEASURES TO LOCATE AND PROTECT ALL UTILITIES WHETHER OR NOT SHOWN ON THIS PLAN.
- 2 ALL ELEVATIONS SHOWN ON THE PLANS SHALL BE STAKED IN THE FIELD.
- 3 ALL TREES AND SHRUBS SHALL BE PROTECTED IN PLACE.
- 4 CONSTRUCTION SHALL BE IN ACCORDANCE WITH THE CITY OF RIVERSIDE STANDARD DRAWINGS AND STANDARD SPECIFICATIONS FOR PUBLIC WORKS CONSTRUCTION, 2000 EDITION.
- 5 CONFLICTING UTILITIES IN THE CONSTRUCTION AREA SHALL BE RELOCATED OR ABANDONED.

SPECIFIC CONSTRUCTION NOTES

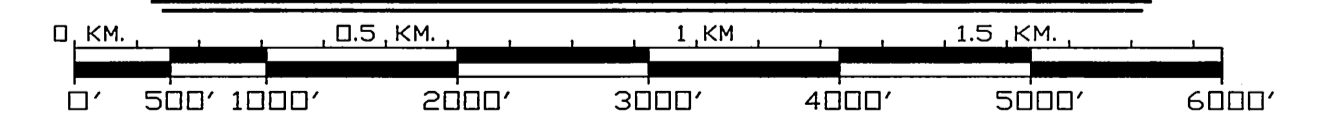
- NUMBERS ABOVE 100 IN A HEXAGON ON THE PLAN, REFER TO THE RESPECTIVE STANDARD DRAWING AND SHALL BE CONSTRUCTED ACCORDINGLY, UNLESS MODIFICATIONS ARE NOTED ON THE PLAN. ANY NUMBER SHOWN BELOW THE STANDARD DRAWING NUMBER INDICATES THE SPECIFIC ALTERNATE TO BE CONSTRUCTED.
- 1 CONSTRUCT 0.33' THICK AC PAVEMENT DRIVEWAY APPROACH AS SHOWN.
- 2 REMOVE EXISTING 16" HIGH BLOCK WALL.
- 3 REMOVE EXISTING AC WALK.
- 325 CONSTRUCT PCC SIDEWALK, W=5'.
- C/S CONSTRUCT STRUCTURAL SECTION OF 0.50" D.G.A.C. OVER COMPACTED NATIVE SOIL.
- OL OVERLAY PAVEMENT TO BE CONSTRUCTED PER MINOR STREET OVERLAY PLAN NO. M-409 UNDER SAME CONTRACT.
- R/I REMOVE CLASS I TREE.



TYPICAL SECTION



PROJECT LOCATION PLAN




SCALE: 1"=1000'

| QUANTITIES TABLE |                 |      |          |
|------------------|-----------------|------|----------|
| NO.              | ITEM            | UNIT | QUANTITY |
| 1                | PCC SIDEWALK    | S.F. | 1,175    |
| 2                | PCC C & G       | L.F. | 265      |
| 3                | PCC DWY APPR.   | S.F. | 650      |
| 4                | R&R AC PAVEMENT | S.F. | 1,200    |
| 5                | AC DWY APPR.    | S.F. | 80       |
| 6                | CLASS I TREE    | EA.  | 1        |

**BENCHMARK**  
A STANDARD C.S.D.H. BRASS DISK STAMPED "CENTERLINE HARRISON STREET CUL-DE-SAC" 137.5' NORTHWEST OF INDIANA AVE.  
ELEV. - 780.012

**ENGINEER IN RESPONSIBLE CHARGE**  
*Ronald C. Mueller*  
RONALD C. MUELLER  
R.C.E. No. 29510 expires 3/31/03  
DATE 8-5-02



| MARK | REVISIONS | APPR. | DATE |
|------|-----------|-------|------|
|      |           |       |      |

DESIGNED BY ABE DRAWN BY ABE CHECKED BY rem

CITY OF RIVERSIDE, CALIFORNIA  
PUBLIC WORKS DEPARTMENT

|                        |    |      |
|------------------------|----|------|
| APPROVED BY            | BY | DATE |
| DEPUTY P.W. DIRECTOR   |    |      |
| PRINCIPAL ENGINEER     |    |      |
| CONST. CONTRACT ADMIN. |    |      |
| SUPERVISOR             |    |      |
| STREET SERVICES        |    |      |
| TRAFFIC DIVISION       |    |      |
| PARIS DEPARTMENT       |    |      |

DATE 8/6/02

**HARRISON STREET IMPROVEMENTS**  
E'LY SIDE FROM 100' TO 370' N'LY FOX STREET  
HORIZ. SCALE: 1" = 20' VERT. SCALE: 1" = 2'

ACCT. NO. 9543527152-440223XX  
**R-3669**  
SHEET 1 OF 1