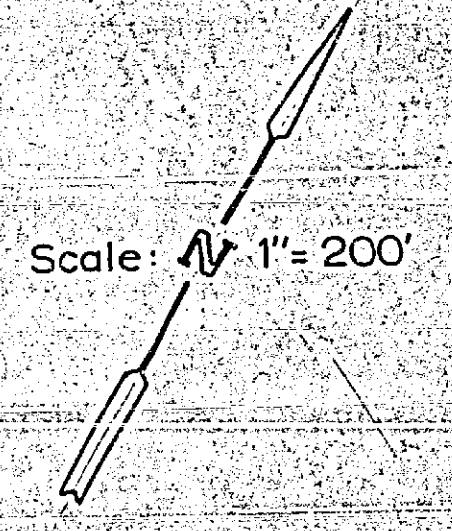
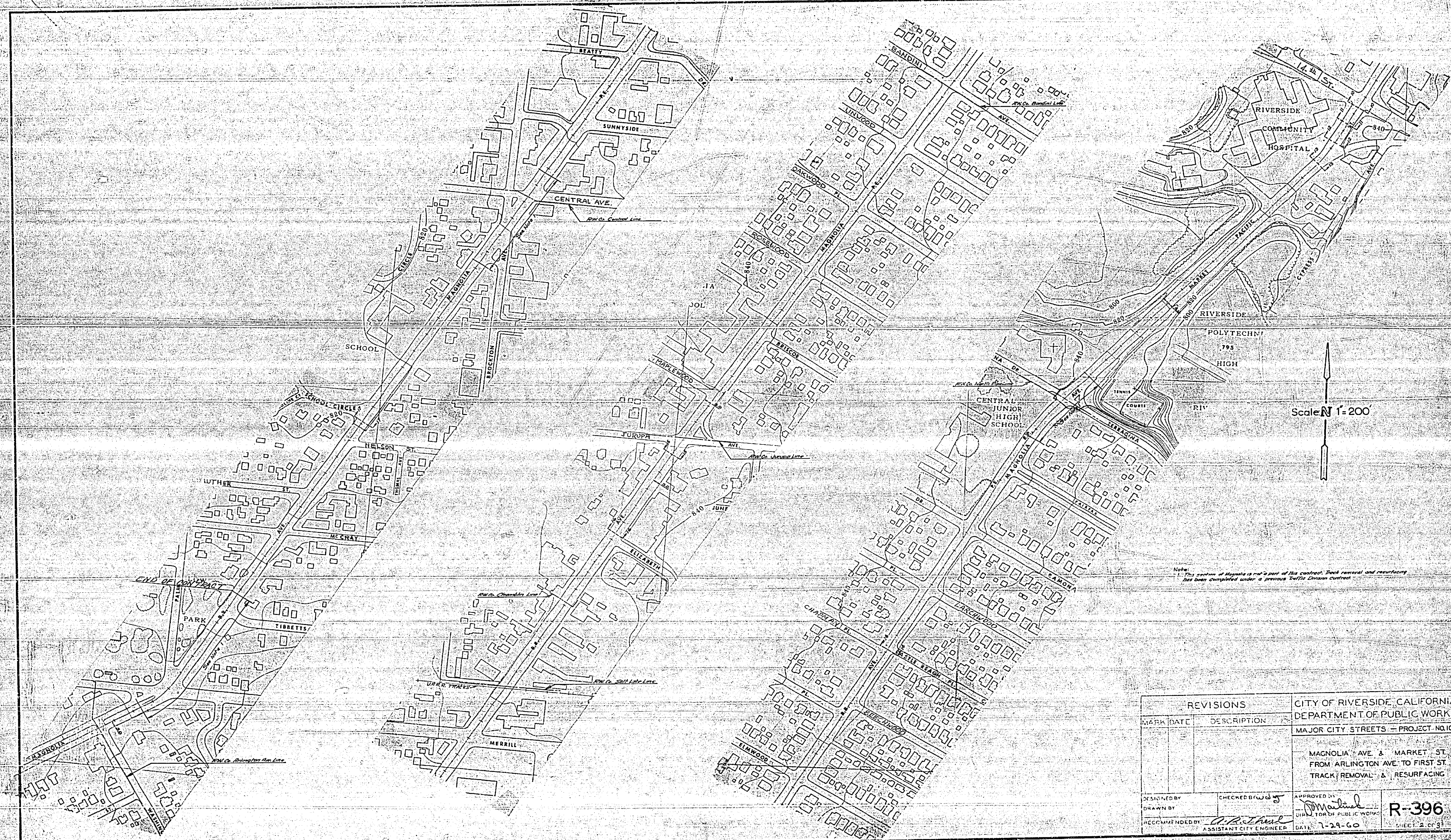


LEGEND —
 [Symbol] Location and Number of Cross Section
 O Indicates Sewer Manhole
 —S.D. Indicates Location of Signal Detectors (marked S)



REVISIONS		CITY OF RIVERSIDE, CALIFORNIA DEPARTMENT OF PUBLIC WORKS MAJOR CITY STREETS — PROJECT NO. 107
NO.	DATE	
		MAGNOLIA AVE. & MARKET ST. FROM ARLINGTON AVE. TO FIRST ST. TRACK REMOVAL & RESURFACING
DESIGNED BY	ENCLOSURE 5	APPROVED BY <i>[Signature]</i> DIRECTOR OF PUBLIC WORKS DATE 7-29-60
REVISIONS		

R-396



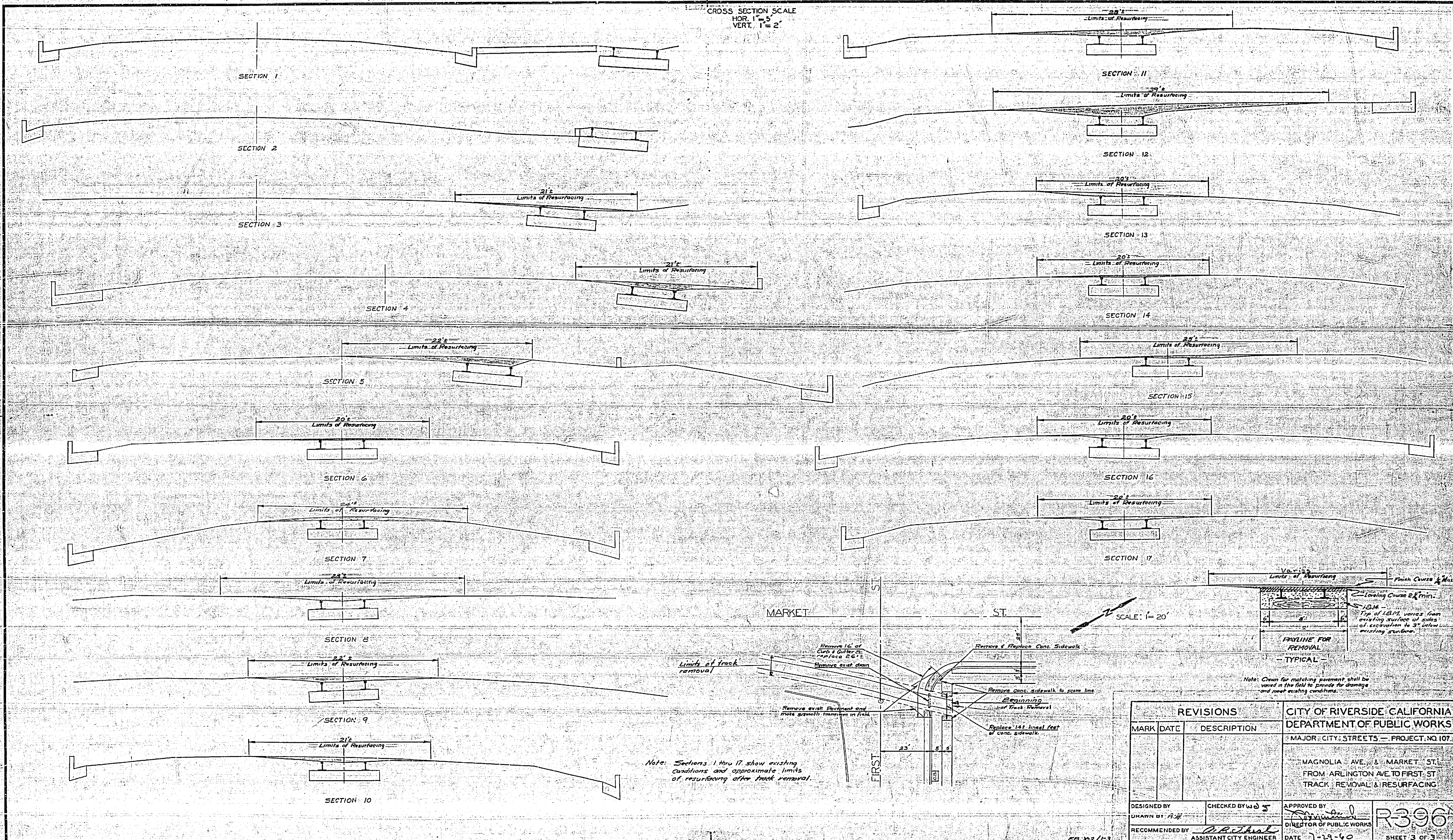
Scale \bar{N} 1" = 200'

Note: This portion of Magnolia is not a part of this contract. Track removal and resurfacing has been completed under a previous Traffic Division contract.

REVISIONS		CITY OF RIVERSIDE, CALIFORNIA DEPARTMENT OF PUBLIC WORKS MAJOR CITY STREETS - PROJECT NO. 107
MARK	DATE	
		MAGNOLIA AVE. & MARKET ST. FROM ARLINGTON AVE. TO FIRST ST. TRACK REMOVAL & RESURFACING
DESIGNED BY	CHECKED BY	APPROVED BY
DRAWN BY		DATE
RECOMMENDED BY	ASSISTANT CITY ENGINEER	DATE 7-29-60

R-396
SHEET 2 OF 3

CROSS SECTION SCALE
 HOR. 1" = 5'
 VERT. 1" = 2'



Note: Sections 1 thru 17 show existing conditions and approximate limits of resurfacing after track removal.

Note: Crown for matching pavement shall be varied in the field to provide for drainage and meet existing conditions.

REVISIONS		DESCRIPTION	MARK	DATE

CITY OF RIVERSIDE, CALIFORNIA
 DEPARTMENT OF PUBLIC WORKS
 MAJOR: CITY STREETS - PROJECT: NQ 107
 FROM ARLINGTON AVE TO FIRST ST.
 TRACK REMOVAL & RESURFACING

DESIGNED BY: *UHANN BY A. J.*
 CHECKED BY: *W. J. S.*
 APPROVED BY: *[Signature]*
 DIRECTOR OF PUBLIC WORKS
 RECOMMENDED BY: *[Signature]*
 ASSISTANT CITY ENGINEER
 DATE: 7-19-60

R396
 SHEET 3 OF 3