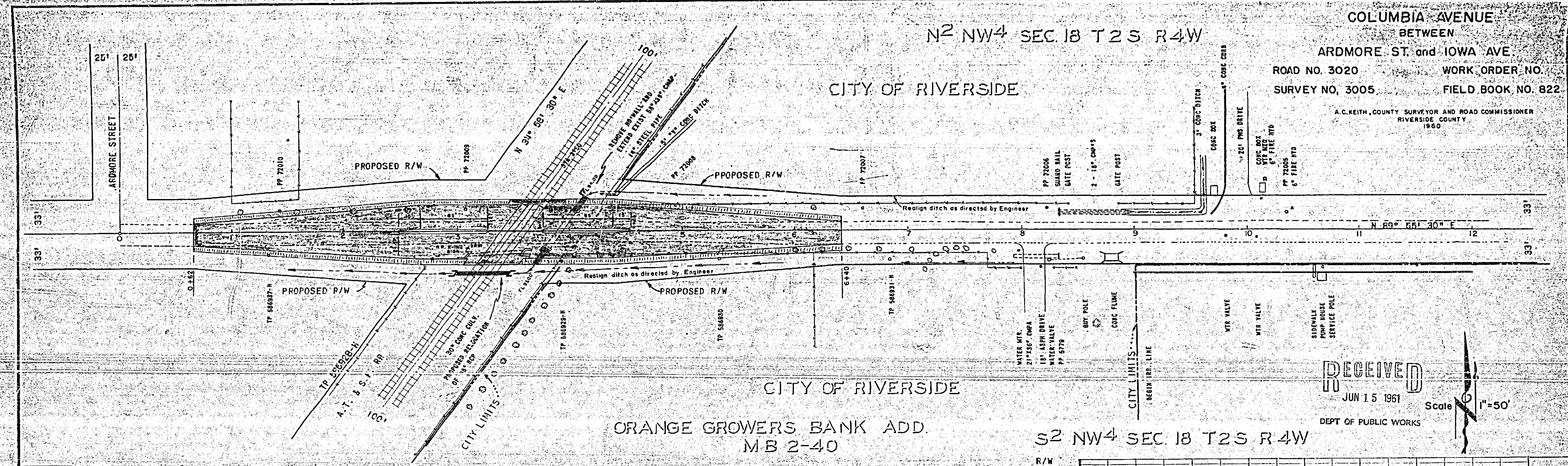


N² NW⁴ SEC. 18 T2S R4W

COLUMBIA AVENUE
BETWEEN
ARDMORE ST. and IOWA AVE.
ROAD NO. 3020 WORK ORDER NO.
SURVEY NO. 3005 FIELD BOOK NO. 822

CITY OF RIVERSIDE

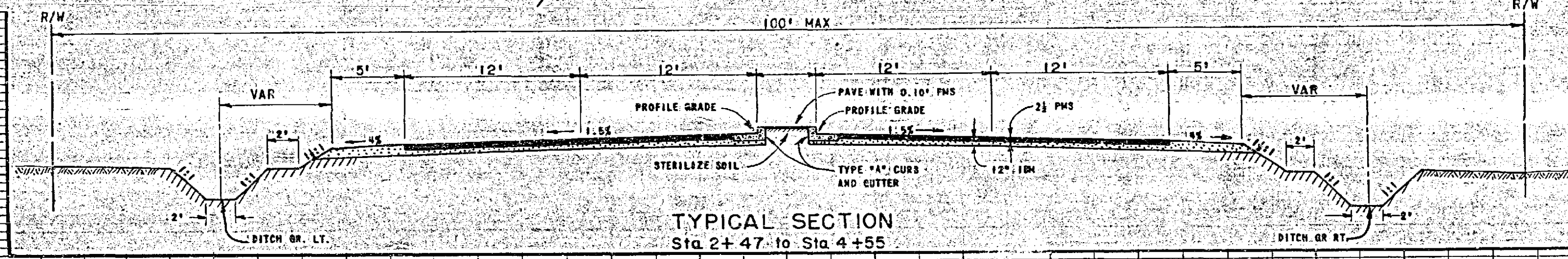
A.C. KEITH, COUNTY SURVEYOR AND ROAD COMMISSIONER
RIVERSIDE COUNTY
1960



CITY OF RIVERSIDE
ORANGE GROWERS BANK ADD.
M.B. 2-40

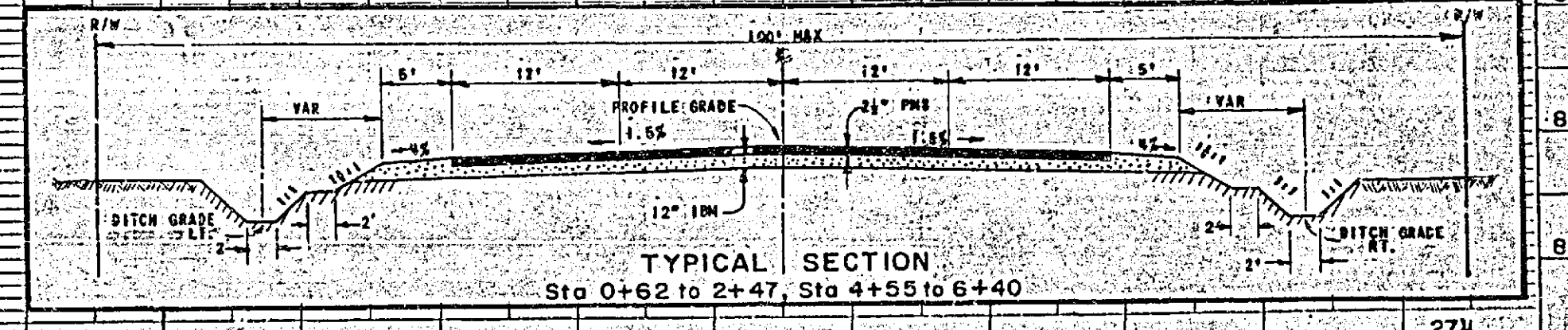
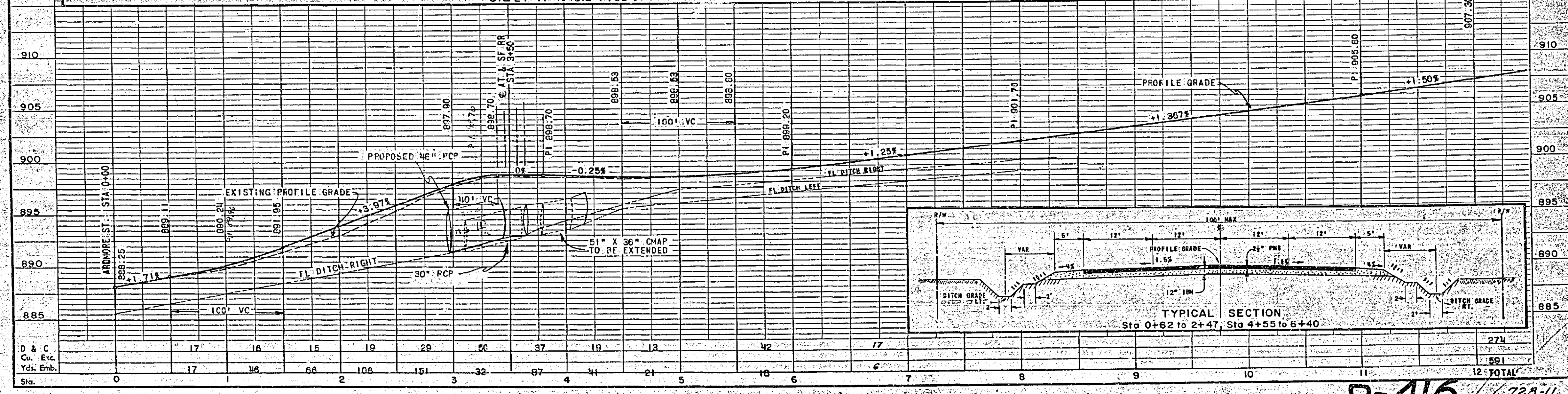
S² NW⁴ SEC. 18 T2S R4W

RECEIVED
JUN 15 1961
Scale 1"=50'
DEPT. OF PUBLIC WORKS



TYPICAL SECTION
Sta 2+47 to Sta 4+55


BM	BRASS DISK SET IN CONC. 10' EAST OF EAST RR TRACK	
	16' N. OF S. PALMYRA (W. 1/2 SE. OF N. 1/2 W. 1/4 S. 1/4)	
	10' BELOW THE SURFACE AT INTERSECTION OF PALMYRA	
	AND MAIN LINE OF S. F. RR (USCC RAIL #2)	
	ELEV. 910.42	



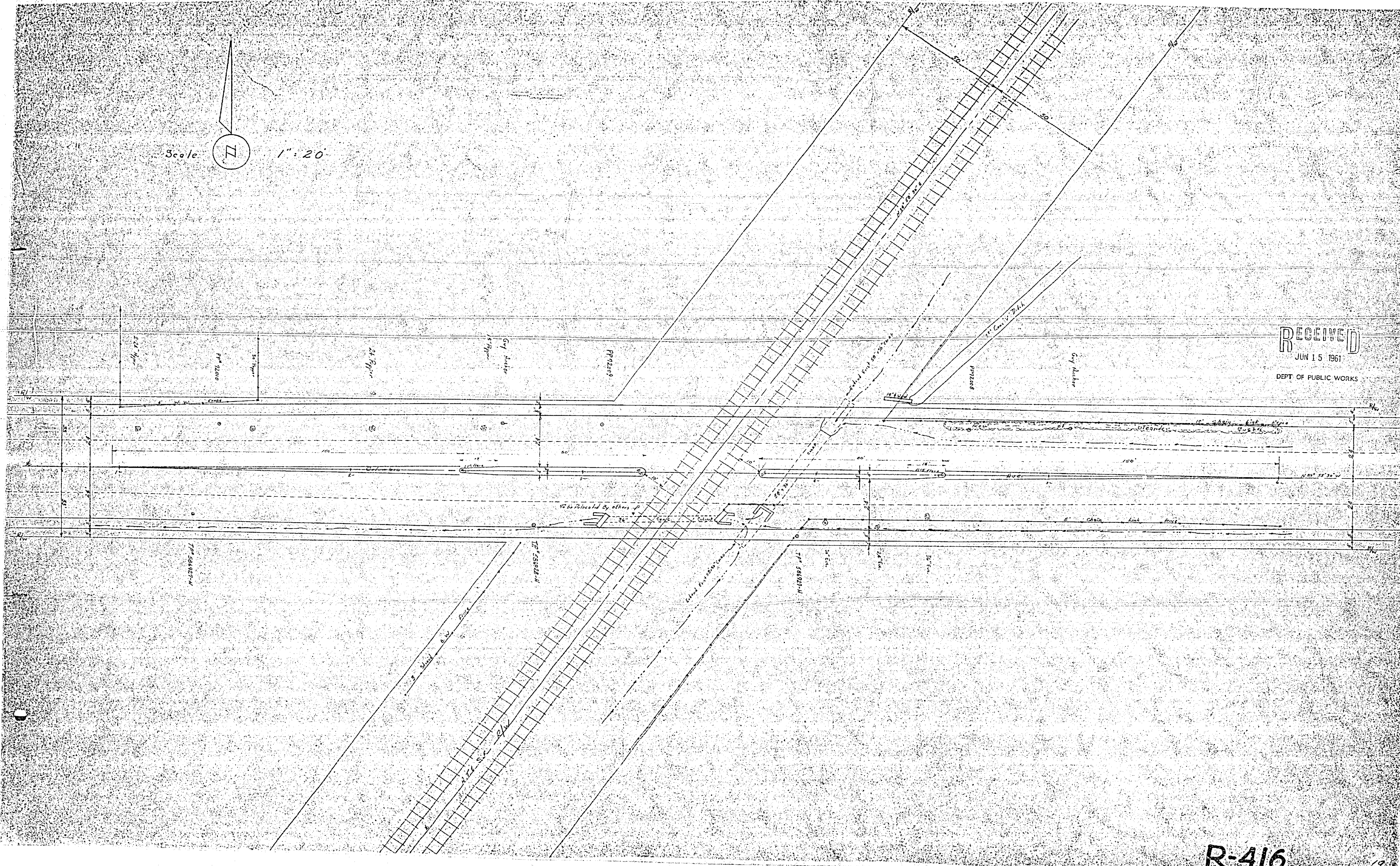
TYPICAL SECTION
Sta 0+62 to 2+47, Sta 4+55 to 6+40

D & C	17	16	15	19	29	50	37	19	13	42	17	274											
Cu. Exc.												274											
Yds. Emb.												561											
Sta.	0	17	16	68	2	106	151	3	32	87	4	41	21	5	10	6	7	8	9	10	11	12	TOTAL

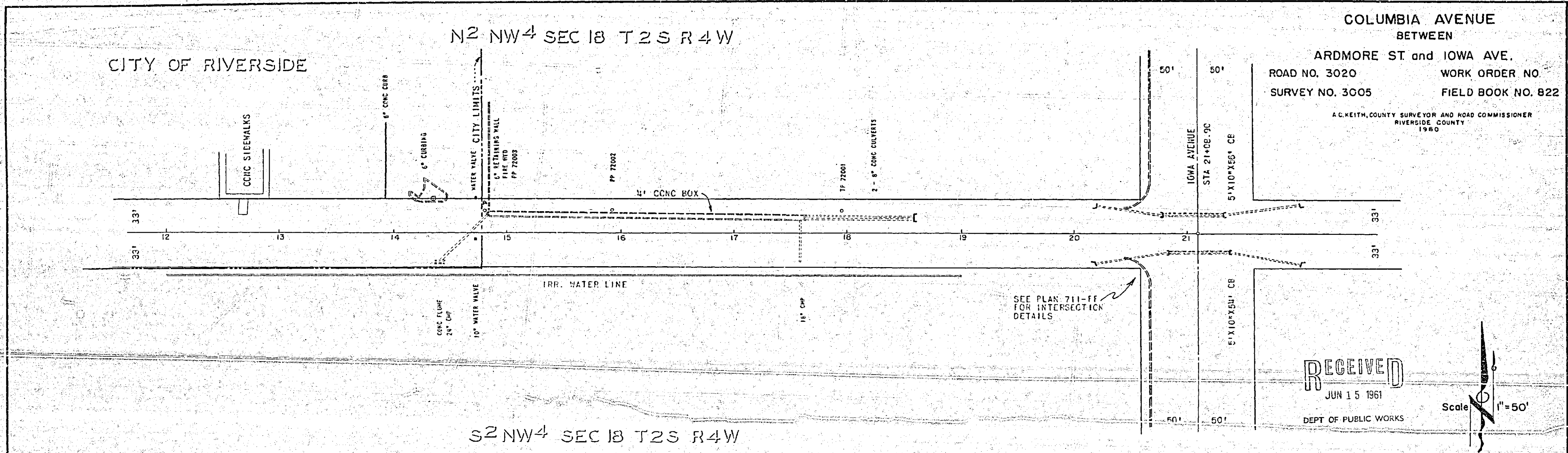
R-416 728-U

Scale  1" = 20'

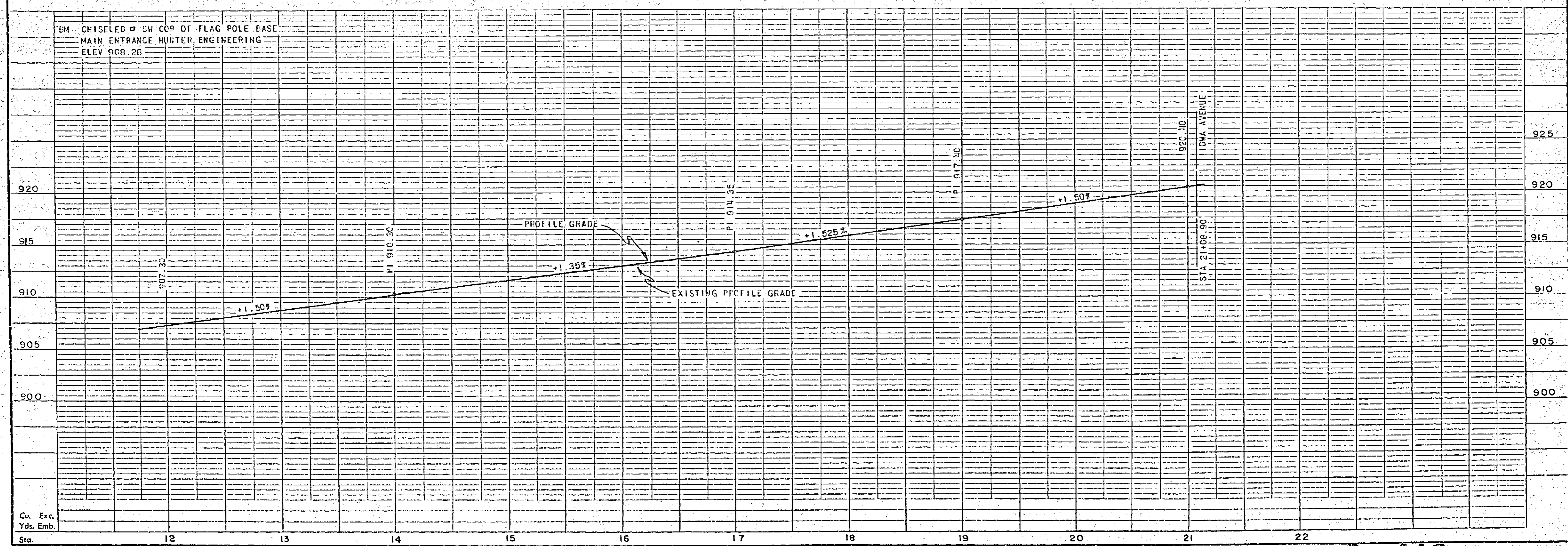
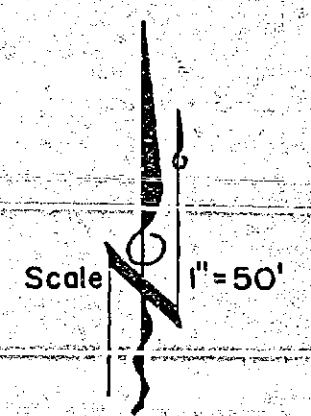
RECEIVED
JUN 15 1961
DEPT OF PUBLIC WORKS



R-416



RECEIVED
JUN 15 1961
DEPT OF PUBLIC WORKS




R-416 728-U

RECEIVED

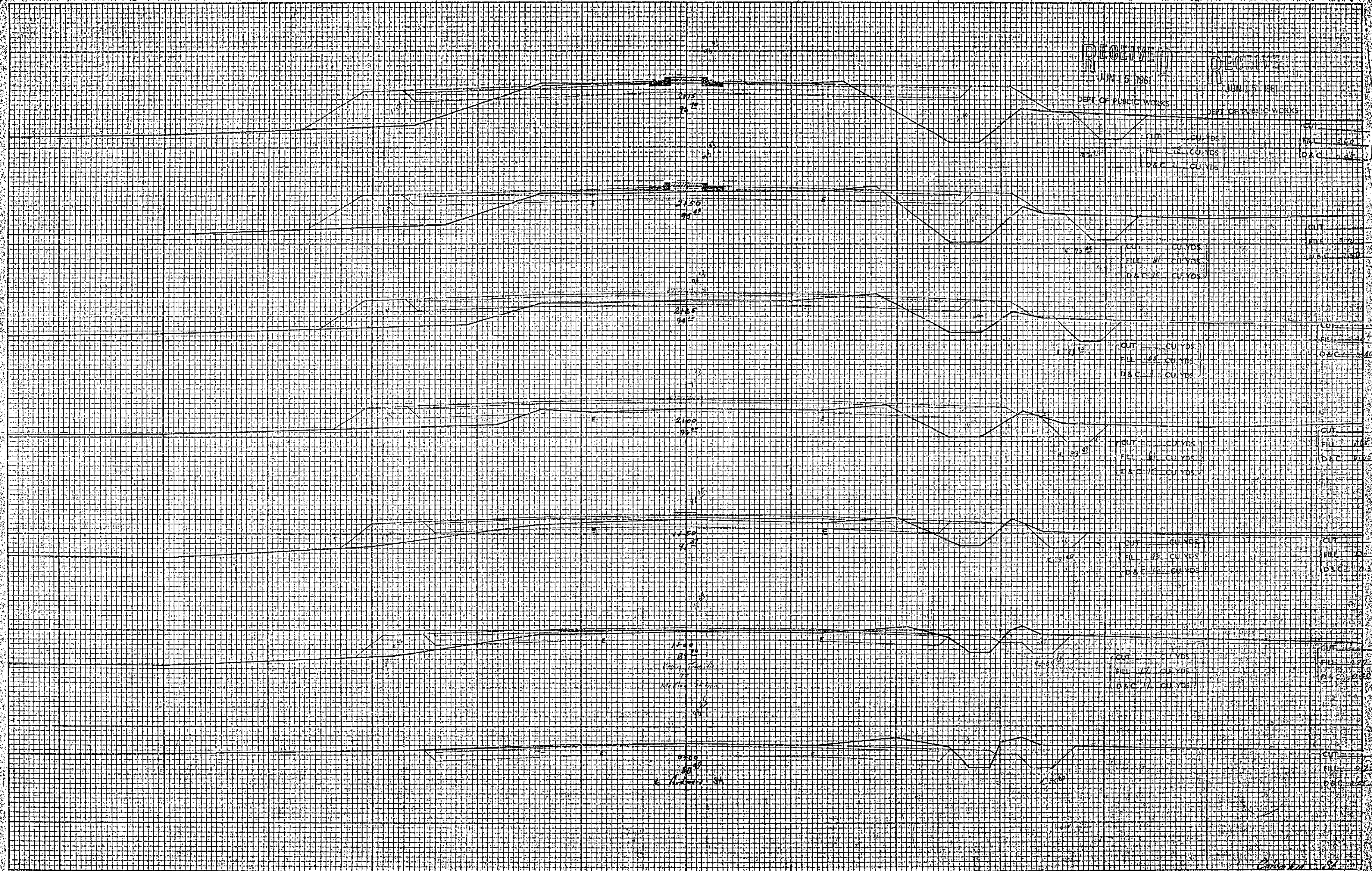
JUN 15 1961

DEPT. OF PUBLIC WORKS



R-416

CROSS SECTIONS
Scale: 1 Inch = 5 feet

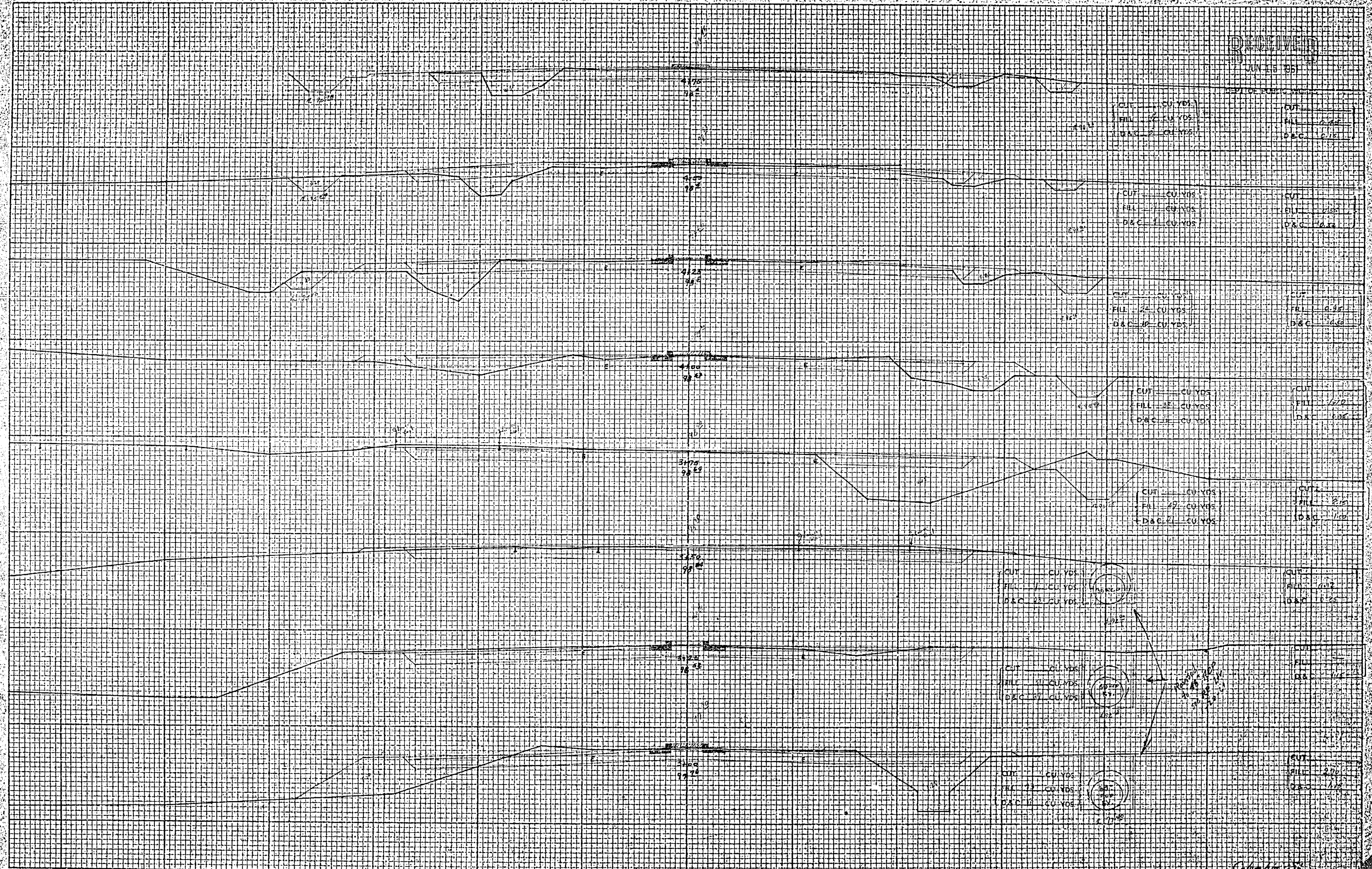


R-416

7282

CROSS SECTIONS

Scale: 1" = 5' feet



TABLET
PROJECT NO. _____ DATE _____
DRAWN BY _____
CHECKED BY _____

GROUND
NOTED BY _____ DATE _____
CALCULATED BY _____
MADE BY _____

FIELD BOOK NO. 82

DATE
JUN 18 1955

R-416

7810 100 100 100

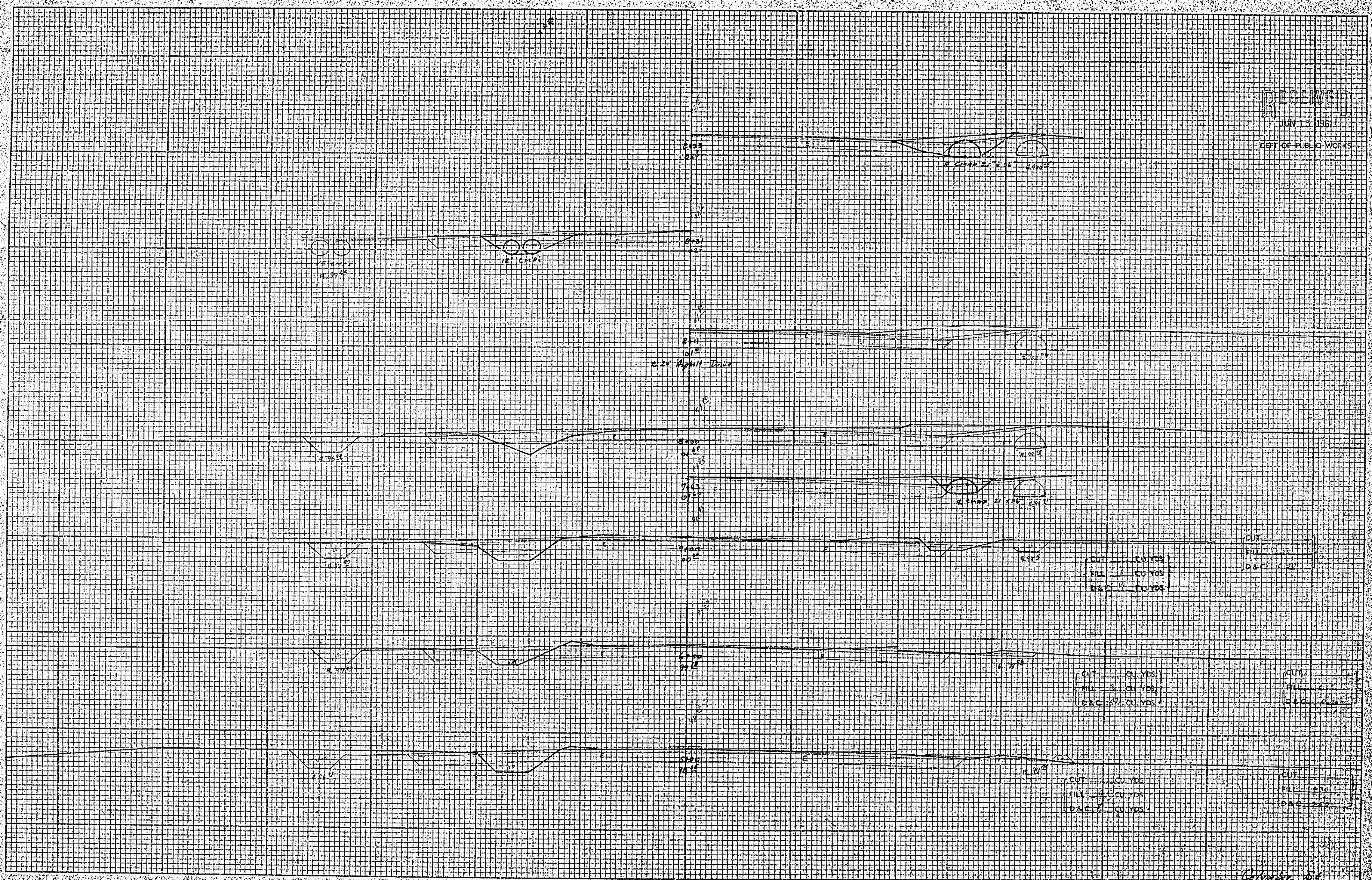
CROSS SECTIONS
Scale: 1" = 5'

D. L. GIVE
JUN 12 1961
DEPT. OF PUBLIC WORKS

EMPLET
PROJECTED BY: _____ DATE: _____
CHECKED BY: _____ DATE: _____
APPROVED BY: _____ DATE: _____

GROUND
PROJECTED BY: _____ DATE: _____
CHECKED BY: _____ DATE: _____
APPROVED BY: _____ DATE: _____

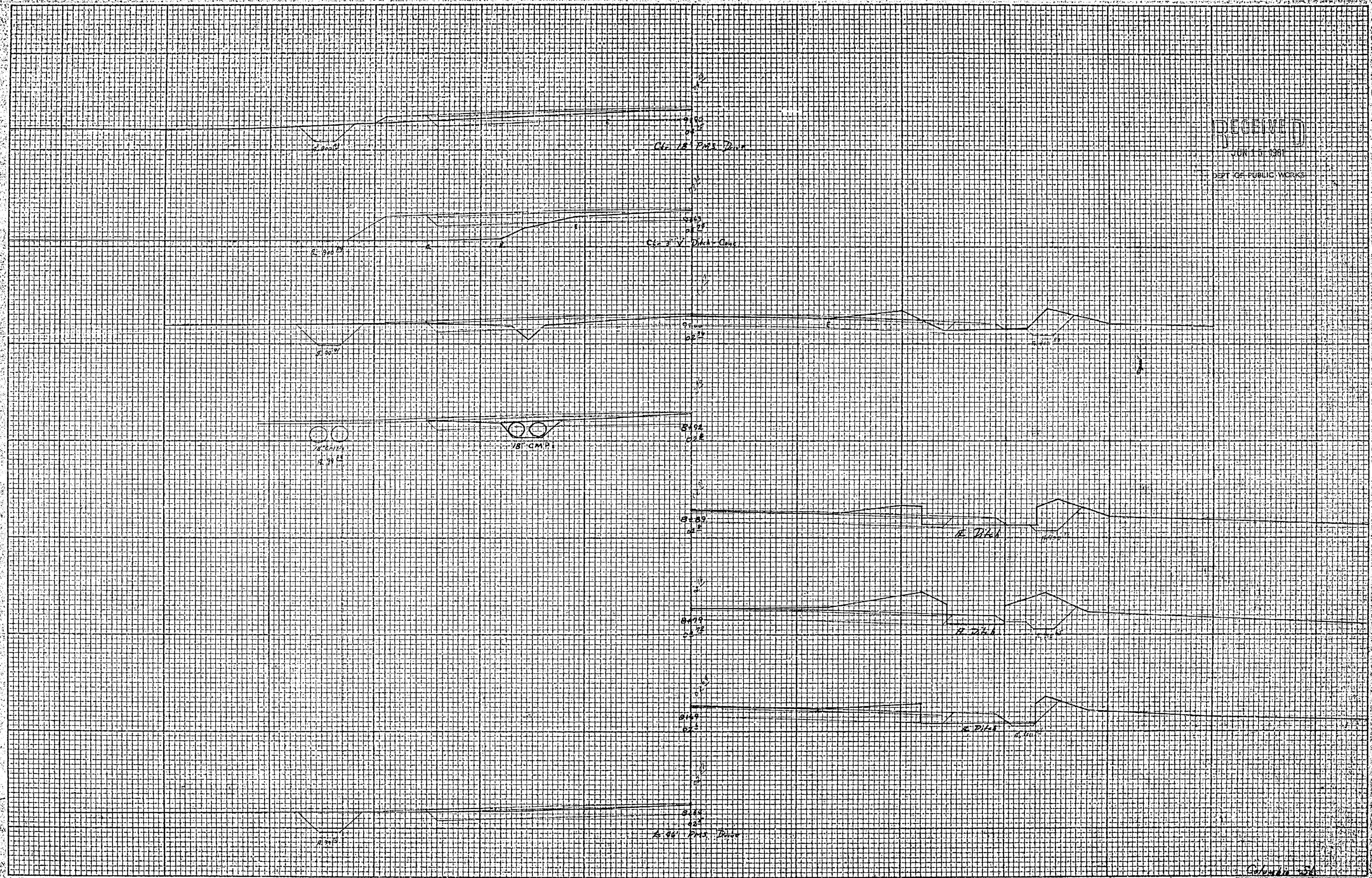
822
PROJECTED BY: _____ DATE: _____
CHECKED BY: _____ DATE: _____
APPROVED BY: _____ DATE: _____



R-416

788-11 11 11 11

CROSS SECTIONS
Scale: 1 Inch = 5 feet



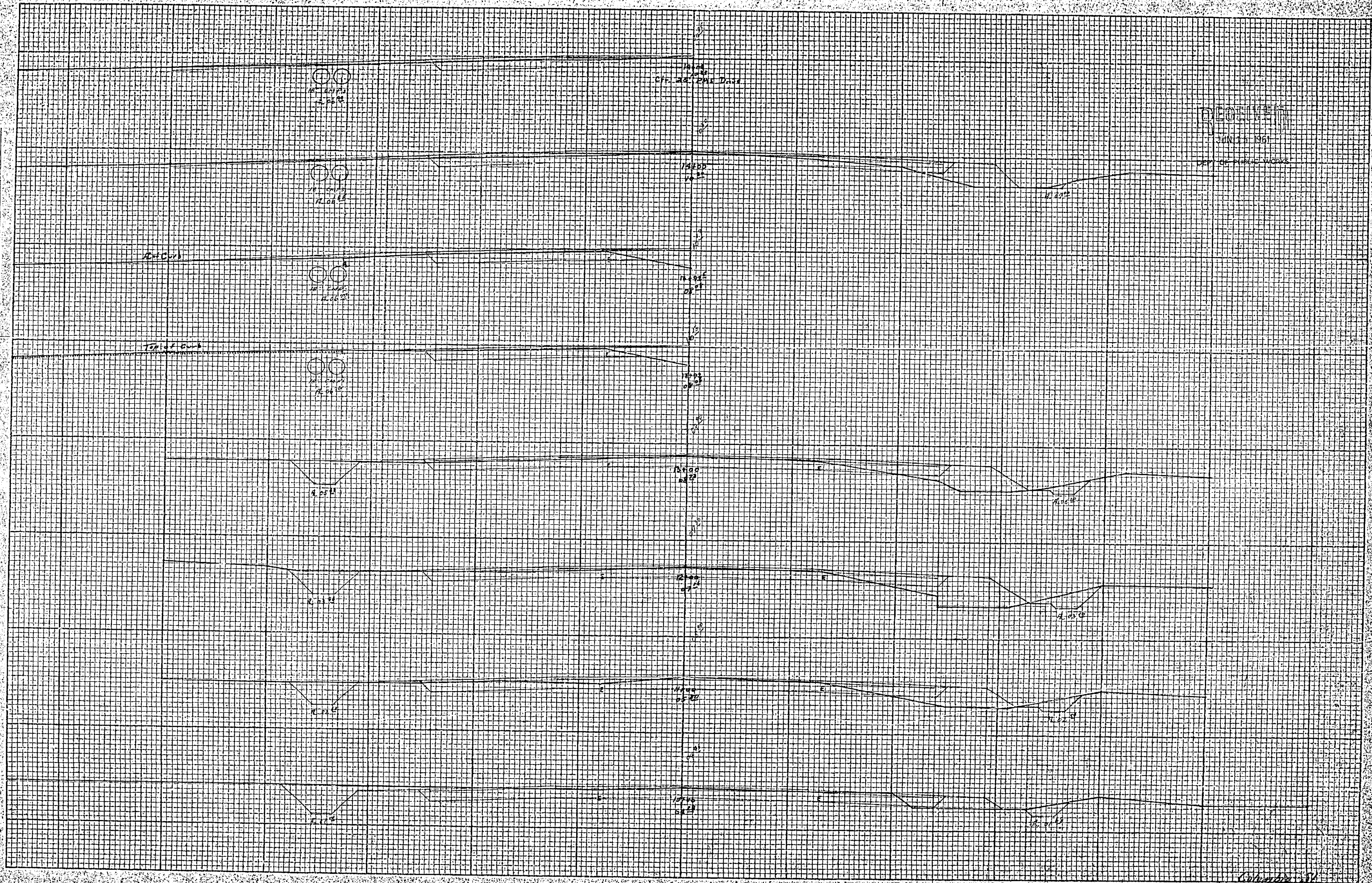
RECEIVED
JUN 10 1931
DEPT. OF PUBLIC WORKS

PROJECT: _____
DRAWN BY: _____
CHECKED BY: _____
DATE: _____
SCALE: 1" = 5'
SHEET NO. 022

R-416

DEPT. OF PUBLIC WORKS
COUNTY ENGINEER

CROSS SECTIONS
Scale: 1 Inch = 5 feet



PROPERTY OF
COUNTY OF
FIELD BOOK No. 822

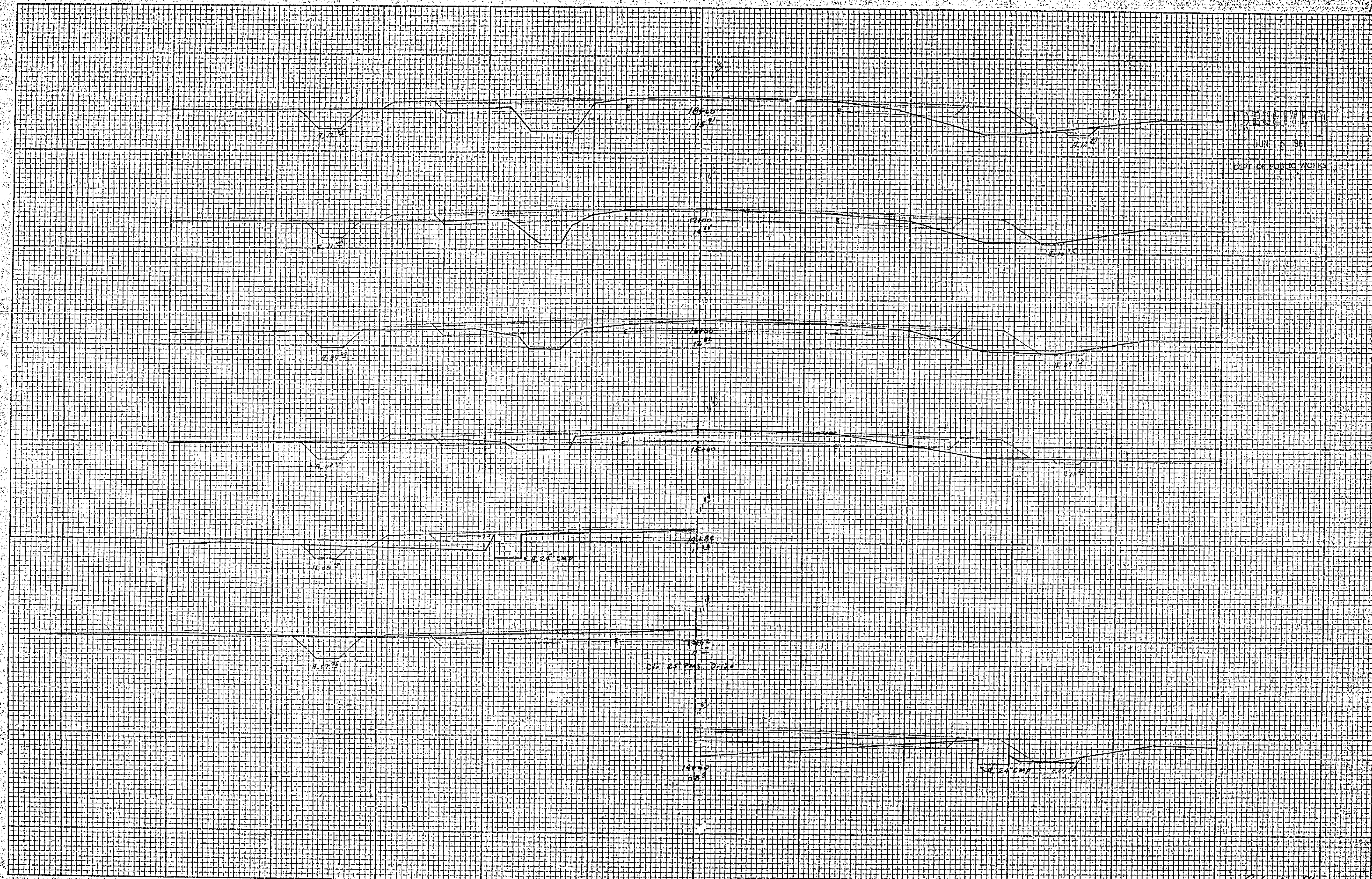
PROJECT
DESIGNED BY
CHECKED BY
DATE

DATE

R-416

77-11

CROSS SECTIONS
Scale: 1 Inch = 5 feet



TEMPLET
DRAWN BY _____ DATE _____
CHECKED BY _____ DATE _____
DESIGNED BY _____ DATE _____
APPROVED BY _____ DATE _____
FIELD BOOK No. 022

RECEIVED
JUN 15 1961
DEPT. OF PUBLIC WORKS

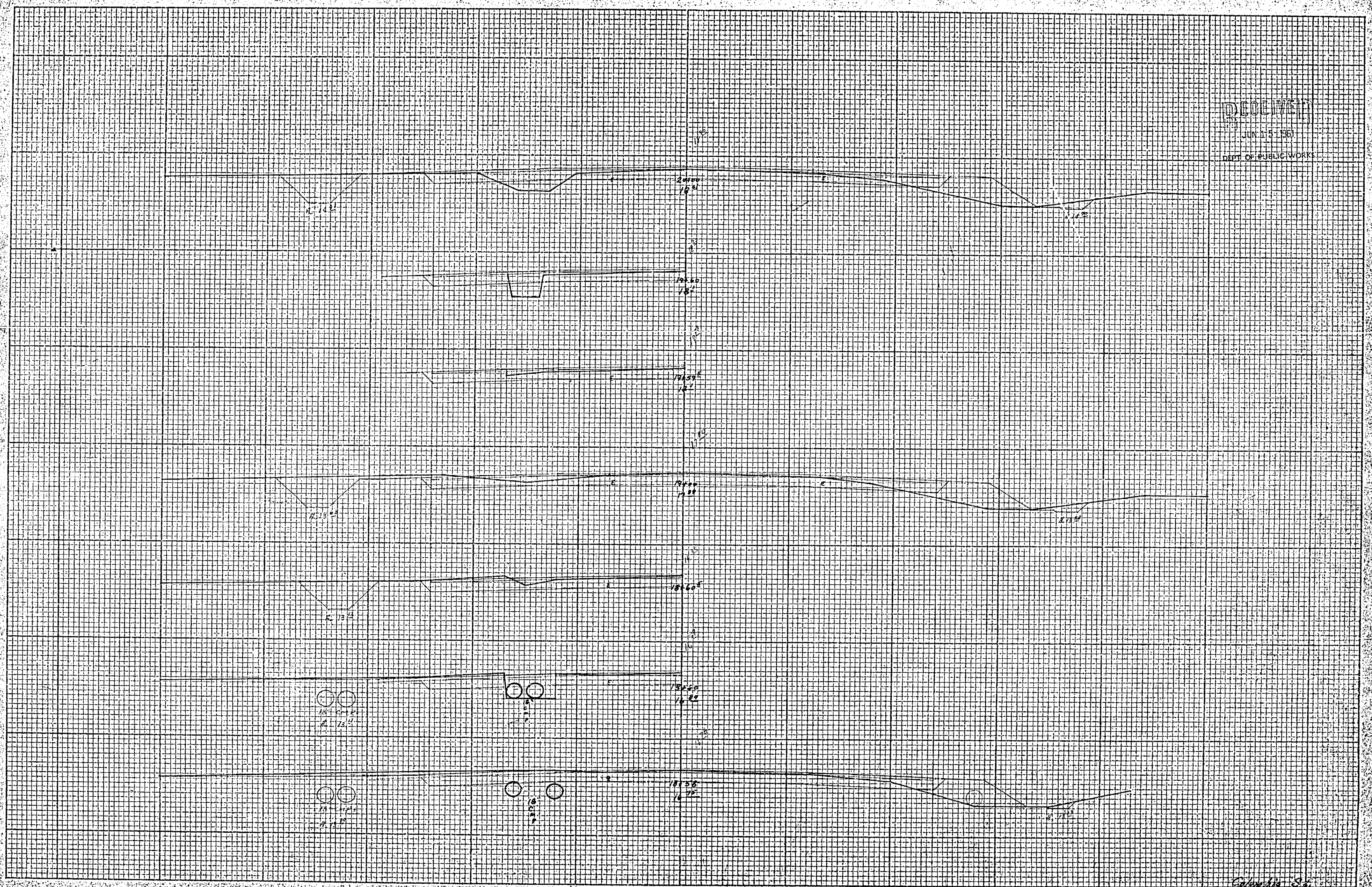
R-416

DATE COUNTY ROUTE REC.
JUN 15 1961 26

CROSS SECTIONS
Scale: 1 Inch = 5 feet

COLLIER
JUN 15 1961
DEPT. OF PUBLIC WORKS

PROJECT NO. 822
CHECKED BY
DATE
DRAWN BY
DATE
FIELD BOOK NO. 822



R-416

DATE	COUNTY	ROUTE	REEF.