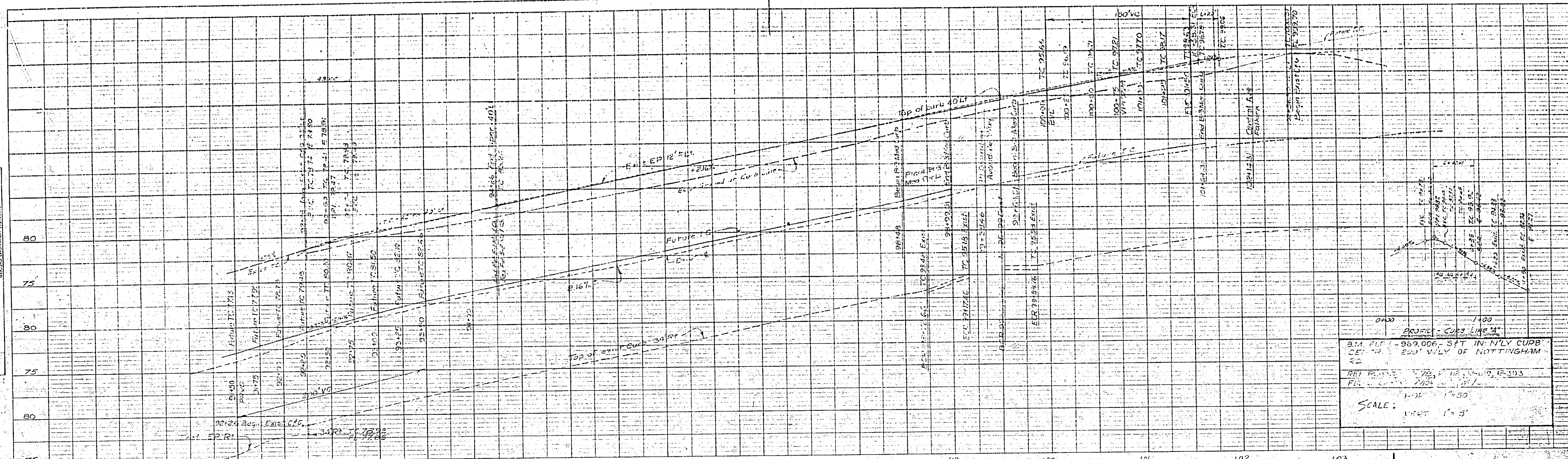

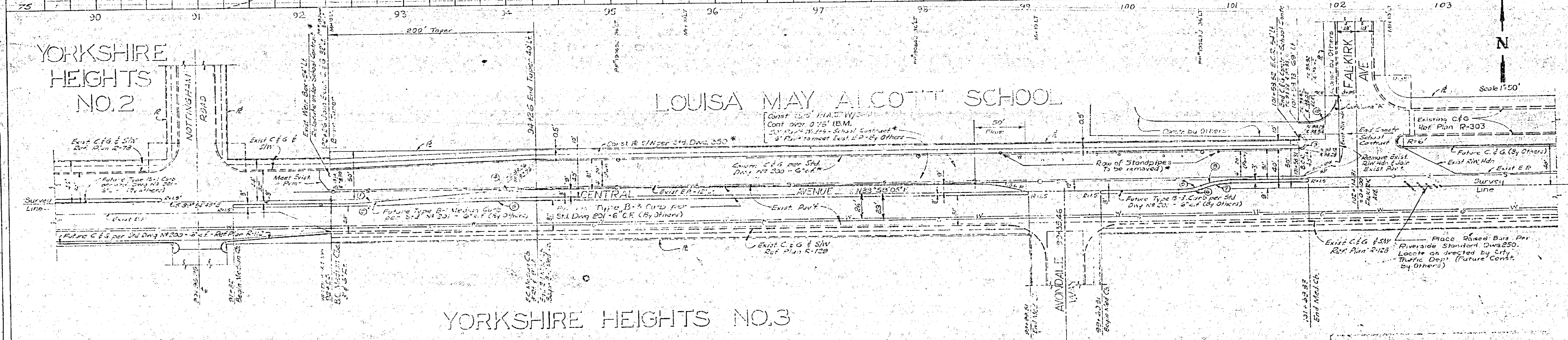

Notes

1. Shaded areas indicate limits of present concrete & asphalt construction under Riverside City School Contract. All const. under School contract indicated by asterisk *.
2. Cross-hatched area indicates limits of present asphalt const. by others.
3. All other const. shown shall be future const. by others.
4. Where new P.M.S. joins exist. pvmt., trim edge of exist. pvmt. to clean, straight line. Const. match-up P.M.S. as directed in field to produce a smooth cross-slope.
5. All const. shall be in accordance with Standards and Specifications No. 460 of the City of Riverside, Dept. of Public Works.
6. All stationing data and offset distances are referenced to "Survey Line".

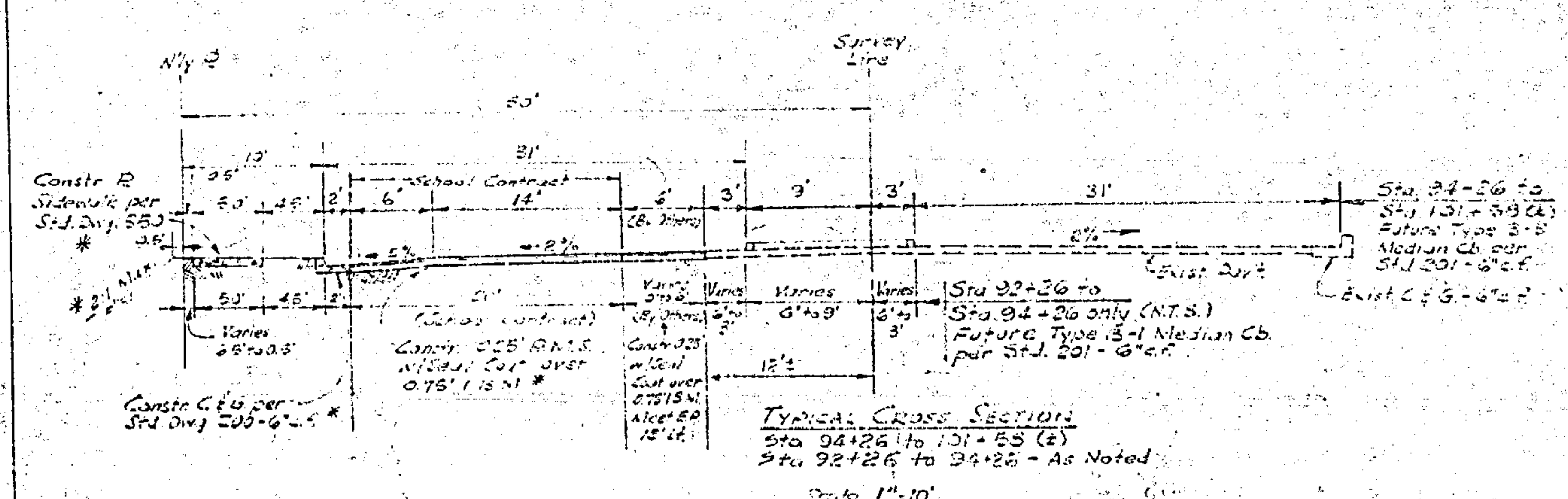



1:5.6 Flare					
L=50' W=9' Distance X=	10'	20'	30'	40'	50'
Offset Y=	0.36	1.44	3.24	5.76	9.00

CURVE & CURB RETURN DATA

E.C. Station		P.I. Station		B.C. Station		L. (Ft.)	T. (Ft.)	R. (Ft.)	Δ	Nº
						42.41	27.00	27.00	90°00'	10
100+53.52	54.00 Lt			101+53.51	40.00 Lt	21.96		7.00	178°51'05"	9
100+94.33	9.00 Lt	100+81.31	9.00 Lt	100+69.54	4.63 Lt	25.73	13.02	73.33	19°35'25"	8
100+94.33	6.00 Lt	100+82.33	6.00 Lt	100+70.55	1.91 Lt	24.75	12.50	72.38	19°35'25"	7
100+69.50	1.37 Lt	100+57.33	3.00 Rt	100+44.31	3.30 Rt	25.78	13.02	75.38	19°35'25"	6
100+68.59	4.19 Lt	100+56.31	0.00 Rt	100+44.31	0.00 Rt	24.75	12.50	72.33	19°35'25"	5
94+26.00	9.00 Lt	94+01.00	9.00 Lt	93+76.03	7.04 Lt	49.97	25.00	635.51	4°30'29"	4
94+26.00	3.00 Rt	93+76.00	3.00 Rt	93+26.02	4.50 Rt	100.02	50.00	3332.13	1°43'04"	3
92+25.98	4.50 Rt	92+76.00	6.00 Rt	92+26.00	6.00 Rt	100.02	50.00	3334.13	1°43'06"	2
92+75.95	1.24 Rt	92+51.00	3.00 Rt	92+26.00	3.00 Rt	49.97	25.00	635.51	4°33'20"	1

REVISIONS		
MARK	DATE	DESCRIPTION

CITY OF RIVERSIDE CALIFORNIA
DEPARTMENT OF PUBLIC WORKS

CENTRAL AVE WIDENING FROM 1320± E'LY OF VICTORIA AVE TO FALKIRK AVE

DESIGNED BY T.E.H., C77 — CHECKED BY C77
DRAWN BY J.W.J., C77
RECOMMENDED BY ______ ASSISTANT CITY ENGINEER
APPROVED BY [signature] DIRECTOR OF PUBLIC WORKS
DATE 2/21/61

R-420

SHEET 1 OF 1