


# RIVERSIDE



# CALIFORNIA

## PUBLIC WORKS DEPARTMENT

# 2015/2016 CDBG - WARD 5 SIDEWALK IMPROVEMENTS FOR STOTTS STREET FROM GARFIELD STREET TO MAGNOLIA AVENUE A HUD FUNDED PROJECT

### GENERAL CONSTRUCTION NOTES:

1. THE CONTRACTOR SHALL PROVIDE AND MAINTAIN TRAFFIC CONTROL AS INDICATED IN THE ASSOCIATED PROJECT SPECIAL PROVISIONS.
2. CONSTRUCTION SHALL BE IN ACCORDANCE WITH THE CITY OF RIVERSIDE STANDARD DRAWINGS AND STANDARD SPECIFICATIONS FOR PUBLIC WORKS CONSTRUCTION, 2012 EDITION.
3. EXISTING UTILITIES SHOWN ON THIS PLAN ARE PLOTTED FROM UTILITY RECORDS. THE CONTRACTOR IS REQUIRED TO TAKE DUE PRECAUTIONARY MEASURES TO LOCATE AND PROTECT ALL UTILITIES WHETHER OR NOT SHOWN ON THIS PLAN.
4. CONFLICTING UTILITIES SHOWN WITHIN CONSTRUCTION AREA WILL BE RELOCATED PRIOR TO CONSTRUCTION.
5. ALL STREET PULL BOXES, AFFECTED BY CONSTRUCTION, SHALL BE ADJUSTED TO THE PROPOSED GRADE.
6. PRIME CONTRACTOR BIDDING THIS WORK SHALL HAVE A CLASS "A" OR "C-8" LICENSE.
7. CONTRACTOR SHALL REMOVE ALL VEGETATION WITHIN ALL SIDEWALK PANELS WITHIN THE PROJECT LIMITS.
8. ALL EXISTING IMPROVEMENTS SHOWN HEREON SHALL BE PROTECTED IN PLACE UNLESS OTHERWISE NOTED.
9. EXISTING IRRIGATION SHALL BE PROTECTED OR MODIFIED AS NECESSARY TO CONSTRUCT NEW CONCRETE IMPROVEMENTS.

### EXISTING TOPOGRAPHY:

- ⊙ SANITARY SEWER M.H.
- ⊙ STORM DRAIN M.H.
- ⊙ ELECTRIC M.H.
- ⊙ WATER M.H.
- ⊙ GATE VALVE
- ⊙ ELECTRICAL TEST STATION (GAS)
- ⊙ FIRE HYDRANT

### LEGEND:

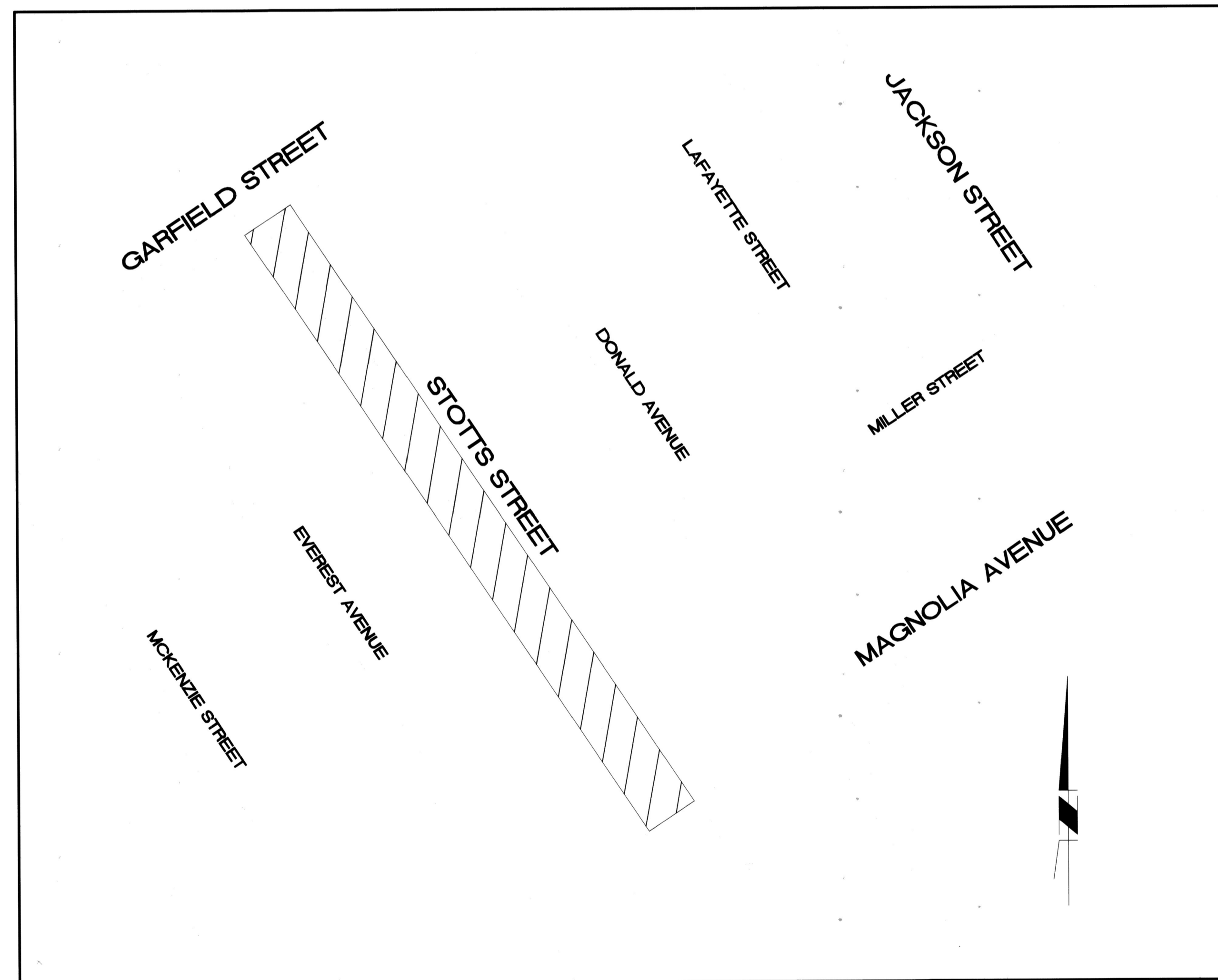
- PROPOSED PCC
- EXISTING BRICK PAVERS

### SHEET INDEX: SIDEWALK IMPROVEMENTS

SHEET NO.	DESCRIPTION
1	TITLE SHEET
2	IMPROVEMENT PLAN

### CONSTRUCTION NOTES:

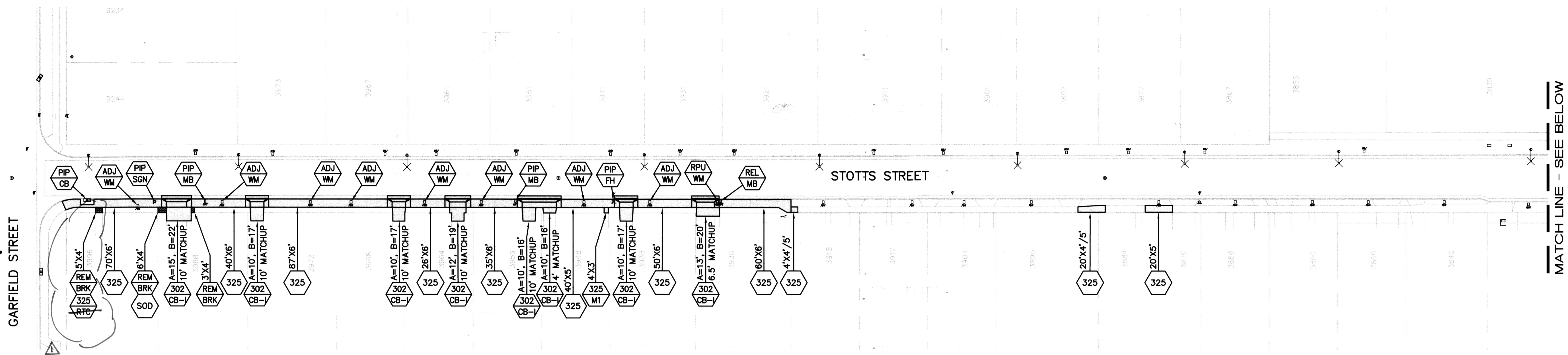
- REMOVE AND REPLACE/MODIFY IN KIND EXISTING FACILITY OR INSTALL NEW FACILITY. NUMBERS ABOVE 100 IN A HEXAGON ON THE PLAN REFER TO THE RESPECTIVE STANDARD DRAWING AND SHALL BE CONSTRUCTED ACCORDINGLY. ANY NOTE SHOWN BELOW THE STANDARD DRAWING NUMBER INDICATES THE SPECIFIC TYPE, ACTION, OR MODIFICATION TO BE CONSTRUCTED. WHERE NO MODIFICATION OR TYPE IS INDICATED, THE DIMENSIONS OF NEW FACILITY SHALL BE MODIFIED AS NECESSARY, EXCLUDING ADA REQUIREMENTS, TO MATCH EXISTING FACILITY REMOVED.
- PROTECT IN PLACE EXISTING FACILITY. DESCRIPTION (--) PER PLAN. CB=CATCH BASIN, FH=FIRE HYDRANT, MB=MAILBOX, GA=GUY ANCHOR, SGN=TRAFFIC SIGN
- ADJUST EXISTING FACILITY TO GRADE. DESCRIPTION (--) PER PLAN. WM=WATER METER
- CONSTRUCT NEW PCC SIDEWALK PER CITY STANDARD 325, WIDTH AND PATTERN SHALL BE MATCHED.
- CONTRACTOR/INSPECTOR TO COORDINATE WITH PROPERTY OWNER TO REMOVE EXISTING BRICK AND FOR SALVAGE.
- INSTALL SOD AND MODIFY EXISTING IRRIGATION AS NECESSARY.
- CONSTRUCT NEW PCC SIDEWALK PER CITY STANDARD 325, 5' WIDTH TO MATCH. CONSTRUCT MONOLITHIC RETAINING CURB AT THE RIGHT OF WAY, HEIGHT TO MATCH EXISTING BRICK PAVERS.
- CONTRACTOR SHALL COORDINATE WITH RIVERSIDE PUBLIC UTILITIES WATER DIVISION FOR THE RELOCATION OF EXISTING WATER METER. BY RIVERSIDE FORCES.
- RELOCATE EXISTING MAILBOX AWAY FROM THE PROPOSED DRIVEWAY



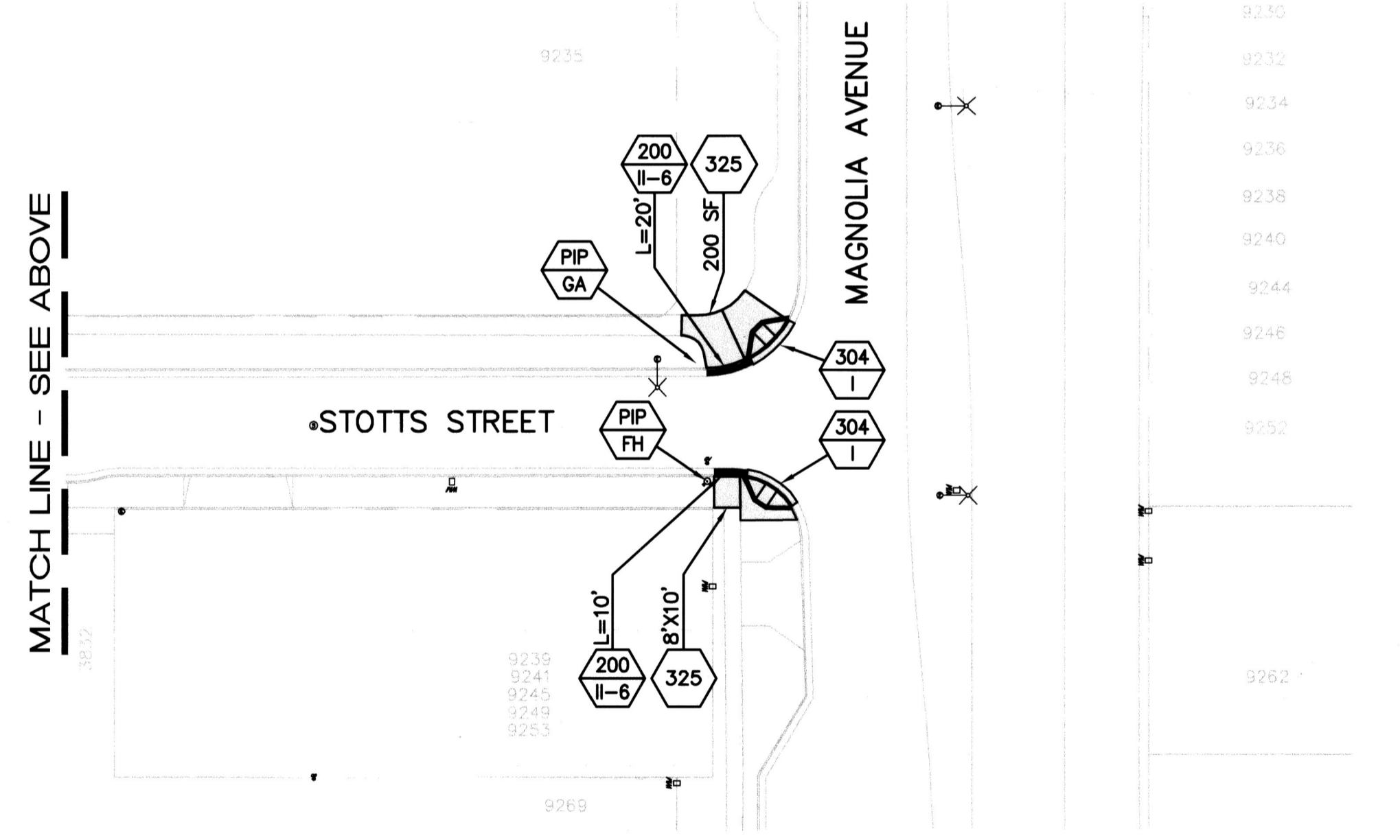
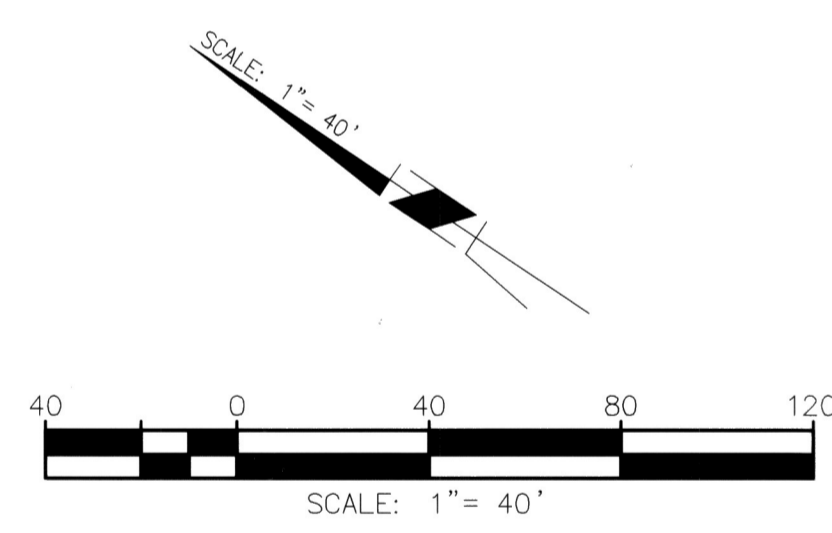
### LOCATION MAP

NTS

	<b>ENGINEER IN RESPONSIBLE CHARGE</b> Deborah V. Anderson R.C.E. No. 56408 EXPIRES: 6-30-17 DATE: 08/25/2016		<b>CITY OF RIVERSIDE, CALIFORNIA</b> <b>DEPARTMENT OF PUBLIC WORKS</b>	<b>SIDEWALK IMPROVEMENTS</b> 2015/2016 CDBG - WARD 5 STOTTS STREET GARFIELD STREET TO MAGNOLIA AVENUE	DESIGN WORK ORDER NO.: 1617333 CONSTR. WORK ORDER NO.: 1617335
	DESIGNED BY: EL    DRAWN BY: DC    CHECKED BY: DA	APPROVED BY: <i>FM</i> DATE: 8/25/16 CONSTRUCTION ADMIN.    CIVIL TRAFFIC DIVISION    DATE: 8/29/16 STREETS SERVICES    SURVEYOR	APPROVED BY: <i>[Signature]</i> DATE: 8/30/16 CITY ENGINEER	TITLE SHEET HORIZ. SCALE: N/A    VERT. SCALE: N/A	R-4371 SHEET 1 OF 2 FILE NAME: R4371-1.DWG





MATCH LINE - SEE BELOW



MATCH LINE - SEE ABOVE

As Built 5/12/23 13.0

 <p><b>ENGINEER IN RESPONSIBLE CHARGE</b>  <i>Deborah V. Anderson</i>          Deborah V. Anderson          R.C.E. No. 56408 EXPIRES: 6-30-17          DATE 08/25/2016</p>		<p>CITY OF RIVERSIDE, CALIFORNIA          DEPARTMENT OF PUBLIC WORKS</p>				<p><b>SIDEWALK IMPROVEMENTS</b>          2015/2016 CDBG - WARD 5          STOTTS STREET          GARFIELD STREET TO MAGNOLIA AVENUE</p>		<p>DESIGN WORK ORDER NO.: 1617333          CONSTR. WORK ORDER NO.: 1617335</p>	
		<p>APPROVED BY: <i>Remond R.T.C.</i>          ENGINEERING MANAGER          CONSTRUCTION ADMIN.          TRAFFIC DIVISION          STREETS SERVICES          SURVEYOR</p>		<p>BY: <i>FM</i>          DATE: <i>8/25/16</i>  <i>DC</i>  <i>8/29/16</i>  <i>SH</i>  <i>8/24/16</i></p>		<p>APPROVED BY: <i>[Signature]</i>          CITY ENGINEER          DATE: <i>8/30/16</i></p>		<p><b>R-4371</b></p>	
<p>DESIGNED BY: EL DRAWN BY: DC CHECKED BY: DA</p>		<p>HORIZ. SCALE: 1"=40' VERT. SCALE: N/A</p>		<p>FILE NAME: R4371-2.DWG</p>					