


RIVERSIDE



CALIFORNIA

PUBLIC WORKS DEPARTMENT

2016/2017 CDBG - WARD 6

STREET IMPROVEMENTS FOR

COOK AVENUE FROM

JONES AVENUE TO MOBLEY AVENUE

A HUD FUNDED PROJECT

GENERAL CONSTRUCTION NOTES:

1. THE CONTRACTOR SHALL PROVIDE AND MAINTAIN TRAFFIC CONTROL AS INDICATED IN THE ASSOCIATED PROJECT SPECIAL PROVISIONS.
2. CONSTRUCTION SHALL BE IN ACCORDANCE WITH THE CITY OF RIVERSIDE STANDARD DRAWINGS AND STANDARD SPECIFICATIONS FOR PUBLIC WORKS CONSTRUCTION, 2012 EDITION.
3. EXISTING UTILITIES SHOWN ON THIS PLAN ARE PLOTTED FROM UTILITY RECORDS. THE CONTRACTOR IS REQUIRED TO TAKE DUE PRECAUTIONARY MEASURES TO LOCATE AND PROTECT ALL UTILITIES WHETHER OR NOT SHOWN ON THIS PLAN.
4. CONFLICTING UTILITIES SHOWN WITHIN CONSTRUCTION AREA WILL BE RELOCATED PRIOR TO CONSTRUCTION.
5. ALL STREET PULL BOXES, AFFECTED BY CONSTRUCTION, SHALL BE ADJUSTED TO THE PROPOSED GRADE.
6. PRIME CONTRACTOR BIDDING THIS WORK SHALL HAVE A CLASS "A" LICENSE.
7. THE SEAM BETWEEN PASSES OF THE AC OVERLAY SHALL COINCIDE, AS CLOSE AS POSSIBLE, TO THE LANE LINES.
8. COLD MILLING SHALL BE AS DESCRIBED ON THE PLANS AND SPECIAL PROVISIONS OR AS DIRECTED BY THE ENGINEER.
9. ANY DISTRESSED EXISTING PAVEMENT SHALL BE REMOVED AND REPLACED AS DIRECTED BY THE ENGINEER AFTER COLD-MILLING AND PRIOR TO PLACEMENT OF DGAC.
10. CONTRACTOR SHALL REMOVE ALL VEGETATION WITHIN ALL SIDEWALK PANELS WITHIN THE PROJECT LIMITS.
11. ALL EXISTING IMPROVEMENTS SHOWN HEREON SHALL BE PROTECTED IN PLACE UNLESS OTHERWISE NOTED.
12. EXISTING IRRIGATION SHALL BE PROTECTED OR MODIFIED AS NECESSARY TO CONSTRUCT NEW CONCRETE IMPROVEMENTS.
13. ALL FENCE POSTS SHALL BE PROTECTED OR MODIFIED AS NECESSARY IF POST FOUNDATION IS WITHIN A SIDEWALK PANEL THAT HAS BEEN CALLED OUT FOR REPLACEMENT.

CONSTRUCTION NOTES:

- REMOVE AND REPLACE IN KIND EXISTING FACILITY, NUMBERS ABOVE 100 IN A HEXAGON ON THE PLAN REFER TO THE RESPECTIVE STANDARD DRAWING AND SHALL BE CONSTRUCTED ACCORDINGLY. ANY NOTE SHOWN BELOW THE STANDARD DRAWING NUMBER INDICATES THE SPECIFIC TYPE, ACTION, OR MODIFICATION TO BE CONSTRUCTED. WHERE NO MODIFICATION OR TYPE IS INDICATED, THE DIMENSIONS OF NEW FACILITY SHALL BE MODIFIED AS NECESSARY, EXCLUDING ADA REQUIREMENTS, TO MATCH EXISTING FACILITY REMOVED.
- PROTECT IN PLACE EXISTING FACILITY. DESCRIPTION (XX) PER PLAN. (PB)=PULLBOX; (CB)=CATCH BASIN; (MH)=MANHOLE; (GV)=GATE VALVE; (TS)=TRAFFIC STRIPE/LEGEND
- ADJUST TO GRADE, DESCRIPTION (XX) PER PLAN. (MH)=SEWER OR STORM DRAIN; (GV)=GATE VALVE; (WM)=WATER METER.
- REMOVE EXISTING AC PAVEMENT, BASE OR NATIVE MATERIAL TO A DEPTH TO ACCOMMODATE THE NEW STREET SECTION
- CONSTRUCT NEW STREET SECTION WITH 6.5" OF CLASS II CRUSHED AGGREGATE BASE AND 4" OF DGAC PAVEMENT.
- TRIM EXISTING HEDGES AND TREES FOR THE AREA SHOWN ON PLAN
- INSTALL SOLID WHITE THERMOPLASTIC "STOP" LEGEND, LOCATION VERIFIED BY ENGINEER
- INSTALL 50' DOUBLE YELLOW THERMOPLASTIC STRIPE, DETAIL 22, LOCATION VERIFIED BY ENGINEER
- INSTALL 4" DASHED YELLOW THERMOPLASTIC STRIPE, DETAIL 2, LOCATION VERIFIED BY ENGINEER

EXISTING TOPOGRAPHY:

- SANITARY SEWER M.H.
- STORM DRAIN M.H.
- ELECTRIC M.H.
- WATER M.H.
- GATE VALVE
- ELECTRICAL TEST STATION (GAS)
- FIRE HYDRANT
- WATER METER

SIGNING/STRIPING GENERAL NOTES:

1. SIGNING AND STRIPING INSTALLATIONS SHALL CONFORM TO THE 2014 CALIFORNIA MANUAL ON UNIFORM TRAFFIC CONTROL DEVICES (CA MUTCD), THE STATE OF CALIFORNIA DEPARTMENT OF TRANSPORTATION (CALTRANS) STANDARD PLANS AND SPECIFICATIONS DATED 2010, AND ALL ADDENDUMS THERETO, AND THE CITY OF RIVERSIDE PUBLIC WORKS DEPARTMENT STANDARD DRAWINGS, CURRENT EDITION.
2. ALL STRIPING, MARKINGS, AND LEGENDS SHALL BE REFLECTORIZED THERMOPLASTIC UNLESS OTHERWISE NOTED. THE CONTRACTOR SHALL PROVIDE AND INSTALL RAISED PAVEMENT MARKERS FOR ALL STRIPING. STRIPING, MARKINGS AND LEGENDS SHALL CONFORM TO THE LATEST CALTRANS STANDARD PLANS A20A THRU A20D AND A24A THRU A24E.
3. PRIOR TO FINAL ACCEPTANCE OF STREET IMPROVEMENTS, ALL PAVEMENT STRIPING AND STENCILING WITHIN THE PERIMETER OF THE CONSTRUCTION AREA SHALL BE RESTORED TO LIKE NEW CONDITION, IN A MANNER MEETING THE APPROVAL OF THE CITY OF RIVERSIDE.
4. THE CONTRACTOR SHALL RE-STRIP EXISTING STRIPING AND CURB MARKINGS OBLITERATED BY NEW CONSTRUCTION, WHETHER OR NOT SHOWN ON THE PLANS FOR REPLACEMENT, AT NO COST TO THE CITY.
5. AT LOCATIONS WHERE EXISTING PAINTED CURB IS TO BE RECONSTRUCTED, THE CONTRACTOR SHALL PAINT THE NEW CURB AS SHOWN ON THE PLANS WITHIN 10 WORKING DAYS OF CURB CONSTRUCTION OR AS DIRECTED BY ENGINEER. THE PAINT SHALL BE WATER-BASED WITH 2-YEAR GUARANTEE AGAINST COLOR FADING. PRIOR TO THE START OF CONSTRUCTION, THE CONTRACTOR SHALL SUBMIT TO THE CITY WRITTEN PROOF OF THE MANUFACTURER'S 2-YEAR GUARANTEE.
6. ALL NEW STRIPING SHALL BE "CAT TRACKED" AND APPROVED BY THE ENGINEER PRIOR TO FINAL INSTALLATION. THE CONTRACTOR SHALL NOTIFY THE ENGINEER AFTER COMPLETING LAYOUT AND AT LEAST 3 WORKING DAYS BEFORE COMMENCING INSTALLATION OF STRIPING, MARKINGS AND MARKERS.
7. TRAFFIC SIGN FACE SHALL BE 3M DIAMOND GRADE DG3 REFLECTIVE SHEETING (ASTM XI) OR APPROVED EQUAL WITH PROTECTIVE GRAFFITI OVERLAY FILM OR AS OTHERWISE NOTED.
8. SIGNS SHALL BE STANDARD SIZE UNLESS NOTED OTHERWISE. PRIOR TO INSTALLATION, NEW SIGNS SHALL BE APPROVED BY THE CITY OF RIVERSIDE. EXACT LOCATIONS OF SIGNS SHALL BE DETERMINED BY THE CITY ENGINEER.
9. ALL EXISTING SIGNS AND POSTS TO BE REMOVED SHALL BE DELIVERED TO THE CITY OF RIVERSIDE SIGN DEPARTMENT.
10. STRIPING SHALL BE APPLIED WITHIN 48 HOURS OF SURFACE COURSE REPLACEMENT ON STREETS OPEN TO THE PUBLIC. IN NO CASE SHALL A NEWLY PAVED STREET OPEN TO THE PUBLIC BE LEFT UNSTRIPED OVER A WEEKEND OR HOLIDAY.
11. CONTRACTOR SHALL INSTALL NEW SIGN(S) AND/OR POST(S) PER CITY OF RIVERSIDE STANDARD DRAWING No. 664, SEE SPECIFICATIONS.
12. CONTRACTOR SHALL INSTALL NEW STREET NAME SIGNS AND POST PER CITY OF RIVERSIDE STANDARD DRAWING No. 662, SEE SPECIFICATIONS.
13. ALL CONFLICTING STRIPING, PAVEMENT MARKINGS, LEGENDS, AND RAISED PAVEMENT MARKERS SHALL BE REMOVED EVEN IF NOT SHOWN ON PLANS. REMOVALS OF PAINTED STRIPING, PAVEMENT MARKINGS AND LEGENDS SHALL BE DONE BY WET SANDBLASTING. REMOVALS OF THERMOPLASTIC STRIPING, PAVEMENT MARKINGS AND LEGENDS SHALL BE REMOVED BY WET SANDBLASTING, GRINDING OR OTHER APPROVED METHOD AND SHALL NOT DAMAGE THE PAVEMENT. "BLACK OUT" OF EXISTING DELINEATION IS NOT PERMITTED. ALL DAMAGED PAVEMENT DUE TO REMOVALS SHALL BE REPAIRED AS NECESSARY TO MAINTAIN A SMOOTH AND UNIFORM SURFACE OR AS DIRECTED BY THE ENGINEER. ALL STRIPING REMOVALS AND LEGENDS SHALL BE "FOG SEALED".




LOCATION MAP
NTS

SHEET INDEX: STREET IMPROVEMENTS


SHEET NO.	DESCRIPTION
1	TITLE SHEET
2	MAINTENANCE PLAN

LEGEND:

- COLDMILL - CM3 (10.5") + BASE (6.5") + DGAC PAVEMENT (4")
- PROPOSED PCC



ENGINEER IN RESPONSIBLE CHARGE
Deborah V. Anderson
 Deborah V. Anderson
 R.C.E. No. 56408 EXPIRES: 6-30-19
 DATE 9/26/2017



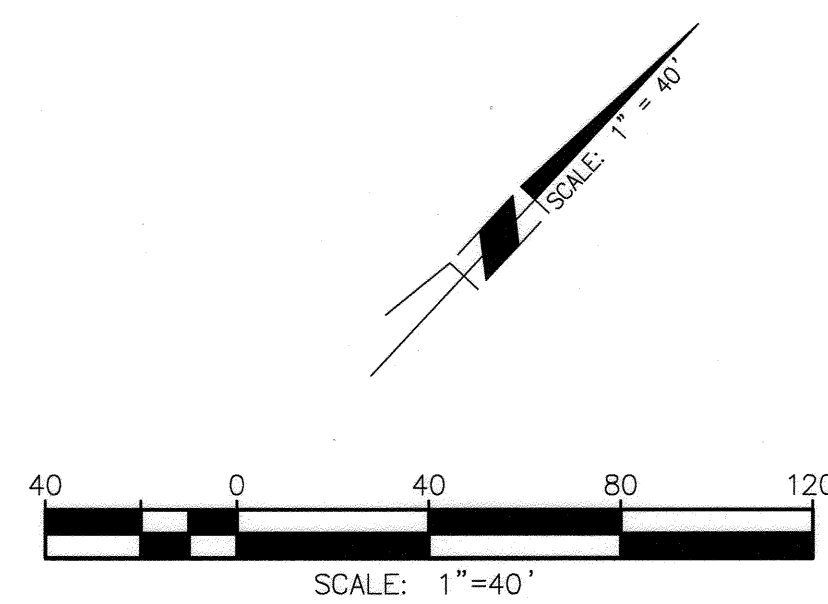
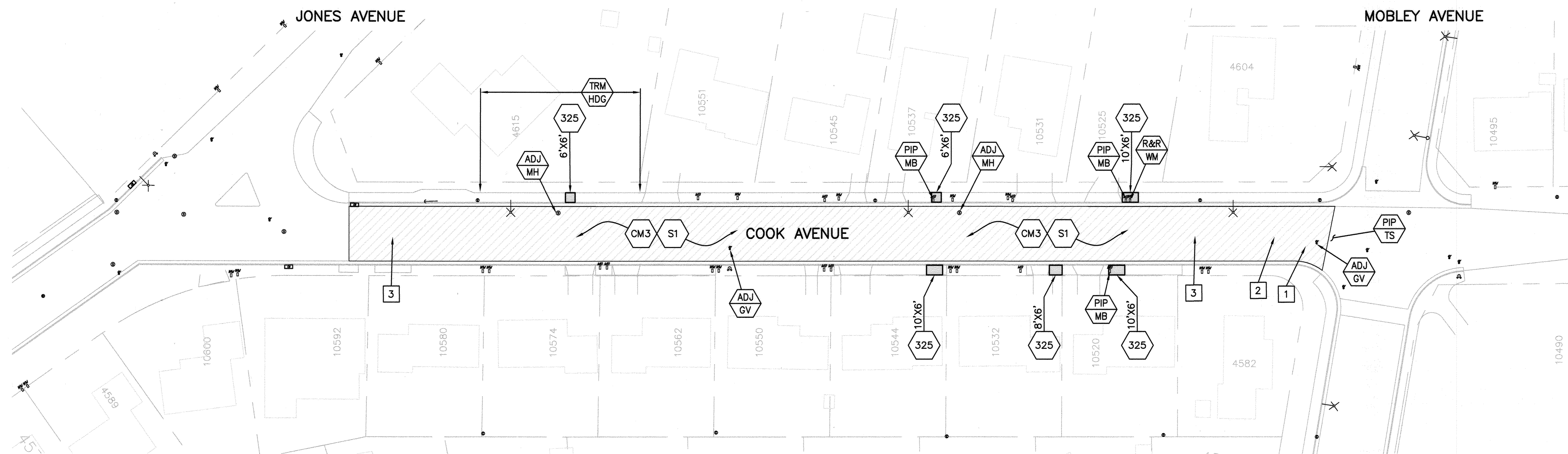
MARK	REVISIONS	APPR.	DATE



CITY OF RIVERSIDE, CALIFORNIA DEPARTMENT OF PUBLIC WORKS			
APPROVED BY	BY	DATE	APPROVED BY
ENGINEERING MANAGER	<i>E.C.</i>	9/26/17	<i>[Signature]</i>
CONSTRUCTION ADMIN.	<i>DC</i>	9/26/17	CITY ENGINEER
TRAFFIC DIVISION			
STREETS SERVICES			
SURVEYOR			
			DATE 9/27/17

STREET IMPROVEMENTS	
2016/2017 CDBG - WARD 6 COOK AVENUE FROM JONES AVENUE TO MOBLEY AVENUE	
TITLE SHEET	
HORIZ. SCALE: N/A	VERT. SCALE: N/A

DESIGN WORK ORDER NO.: 1719254 CONSTR. WORK ORDER NO.: 1719256
R-4393
SHEET 1 OF 2
FILE NAME: R4393-1.DWG

AS-BUILT 8-10-18



 <p>ENGINEER IN RESPONSIBLE CHARGE <i>Deborah V. Anderson</i> Deborah V. Anderson R.C.E. No. 56408 EXPIRES: 6-30-19 DATE: 9/26/2017</p>		<p align="center">CITY OF RIVERSIDE, CALIFORNIA DEPARTMENT OF PUBLIC WORKS</p>				<p align="center">STREET IMPROVEMENTS</p>		<p>DESIGN WORK ORDER NO.: 1719254 CONSTR. WORK ORDER NO.: 1719256</p>
		<p>APPROVED BY: <i>DC</i> DATE: 9/26/17 ENGINEERING MANAGER CONSTRUCTION ADMIN. TRAFFIC DIVISION STREETS SERVICES SURVEYOR</p>	<p>BY: <i>DC</i> DATE: 9/26/17 CITY ENGINEER</p>	<p>APPROVED BY: <i>[Signature]</i> DATE: 9/27/17</p>	<p align="center">2016/2017 CDBG - WARD 6 COOK AVENUE FROM JONES AVENUE TO MOBLEY AVENUE</p>	<p>R-4393</p>		<p>SHEET <u>2</u> OF <u>2</u></p>
<p>DESIGNED BY: DC DRAWN BY: DC CHECKED BY: DA</p>		<p>HORIZ. SCALE: 1"=40' VERT. SCALE: N/A</p>						