


R-140

0	5	10	15	20	25	30	35	40	45	50
0	1	2	3	4	5	6	7	8	9	10
0	1	2	3	4	5	6	7	8	9	10

CROSS SECTIONS
SCALE: 1 INCH=5 FEET

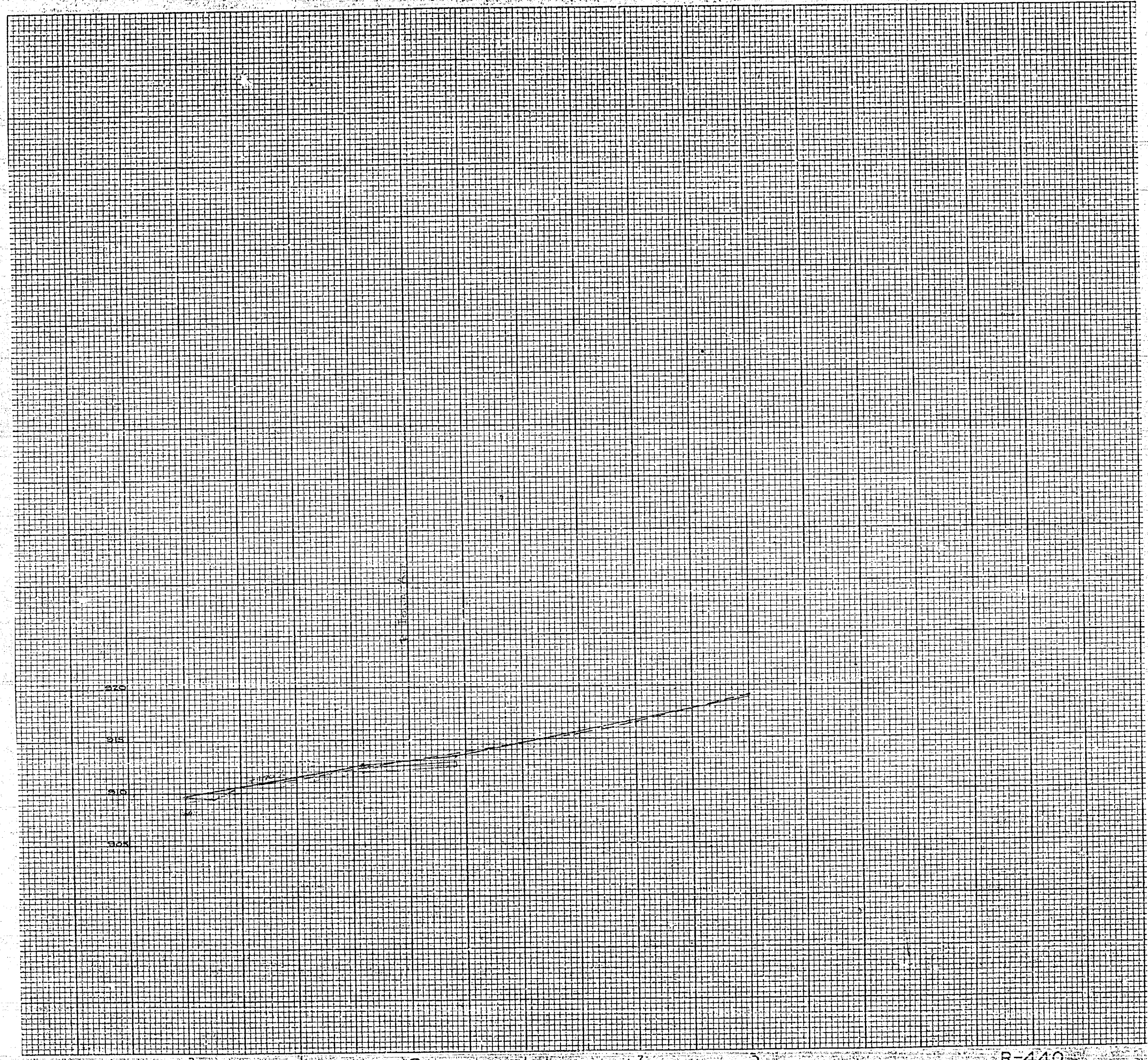


FIELD BOOK NO. _____ DATE _____
SUPERVISOR BY _____ DATE _____
CHECKED BY _____ DATE _____
DRAWN BY _____ DATE _____
TEMPLET _____ DATE _____
PLOTTED BY _____ DATE _____
MANAGED BY _____ DATE _____
INDEXED BY _____ DATE _____


R-440

39-U

Villa



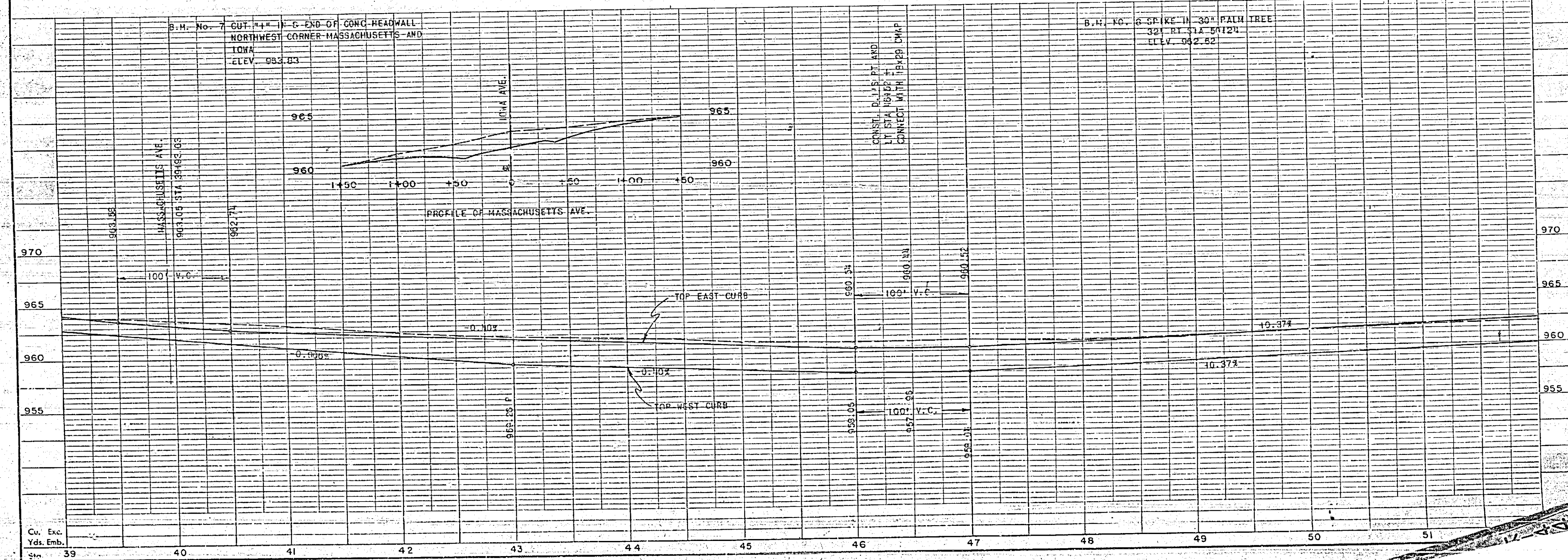
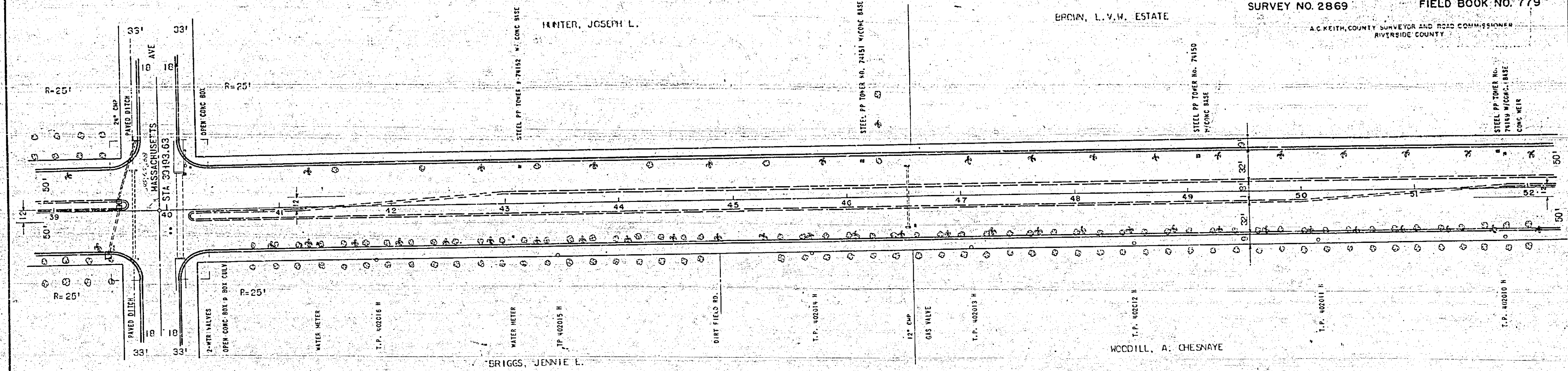
SCALE 1" = 50'



IOWA AVENUE

BETWEEN
RIV. CITY LIMITS and S.P.R.R.
ROAD NO. 3038-P WORK ORDER NO.
SURVEY NO. 2869 FIELD BOOK NO. 779


A.C. KEITH, COUNTY SURVEYOR AND ROAD COMMISSIONER
RIVERSIDE COUNTY



Cu. Exc.
Yds. Emb.

Sta.

SCALE 1"=50'



IOWA AVENUE

BETWEEN

RIV. CITY LIMITS and S.P.R.R.


ROAD NO. 303B-F

WORK ORDER NO.

SURVEY NO. 2868

FIELD BOOK NO. 779

A.C. KEITH, COUNTY SURVEYOR AND ROAD COMMISSIONER
RIVERSIDE COUNTY



B.M. NO. 10	10' TOP CONC. CURB NW CORNER OF PUMPING PLANT	50' RT. STA. 67442	ELEV. 952.54	B.M. NO. 11	SPIKE IN I.P. 402043 H	NEAR RT. OF STA 70407	ELEV. 946.00						
950													
955													
950													
Cu. Exc.													
Yds. Emb.													
Sta. 65	66	67	68	69	70	71	72	73	74	75	76	77	78

THURMAN KEETSIU
222 0222 222 0222 222 0222



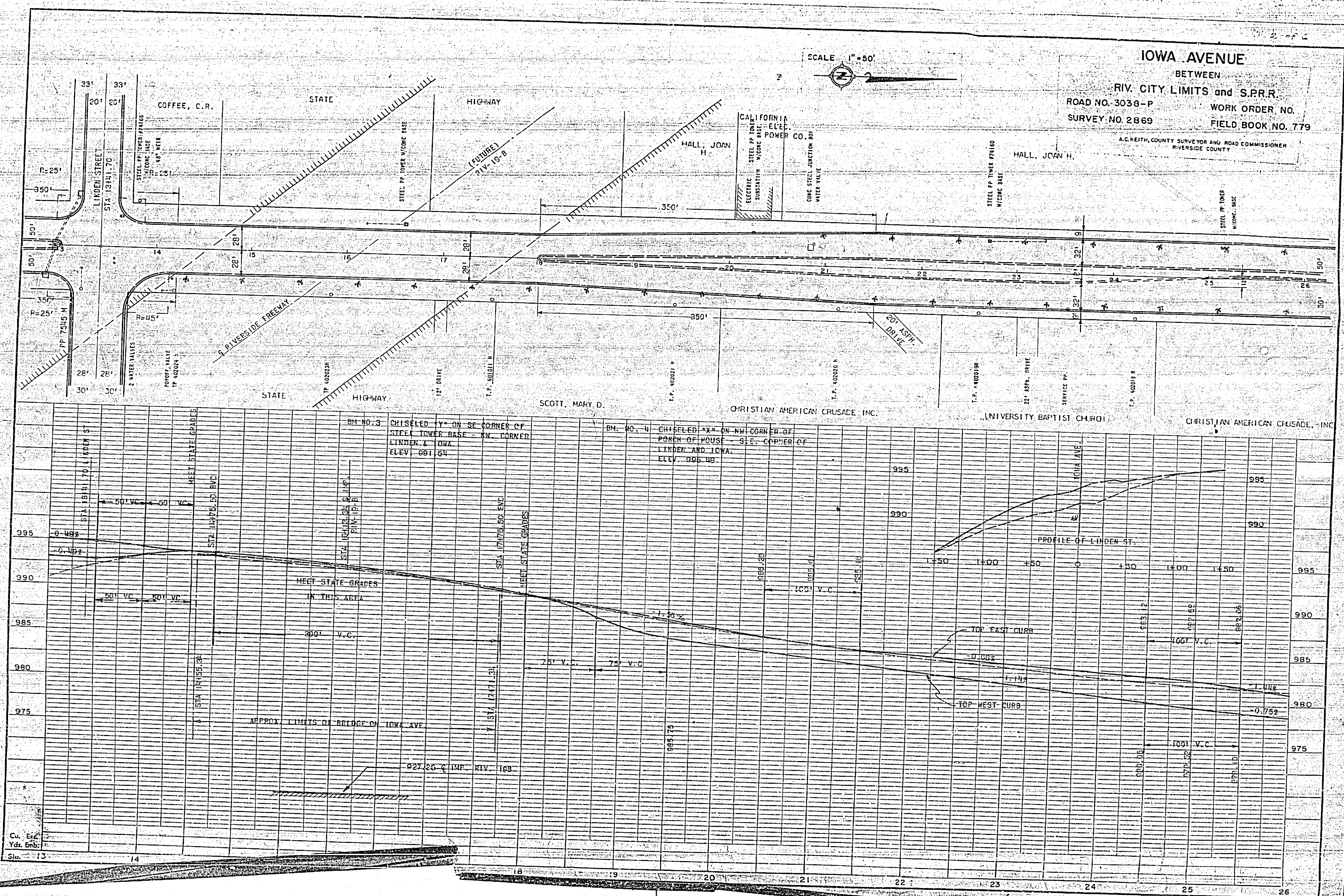
R-440

SCALE 1" = 50'

IOWA AVENUE

BETWEEN
RIV. CITY LIMITS and S.P.R.R.
ROAD NO. 3038-P WORK ORDER NO.
SURVEY NO. 2869 FIELD BOOK NO. 779

A.C. KEITH, COUNTY SURVEYOR AND ROAD COMMISSIONER
RIVERSIDE COUNTY





Cu. Exc.
Yds. Emb.
Sta. 13

R-440

IOWA AVENUE

BETWEEN
 RIV. CITY LIMITS and S.P.P.R.
 ROAD NO. 3058-R WORK ORDER NO.
 SURVEY NO. 2869 FIELD BOOK NO. 779
 KEOSAUQUET COUNTY SURVEYOR AND ROAD COMMISSIONER
 KEOSAUQUET COUNTY

SCALE 1"=50'



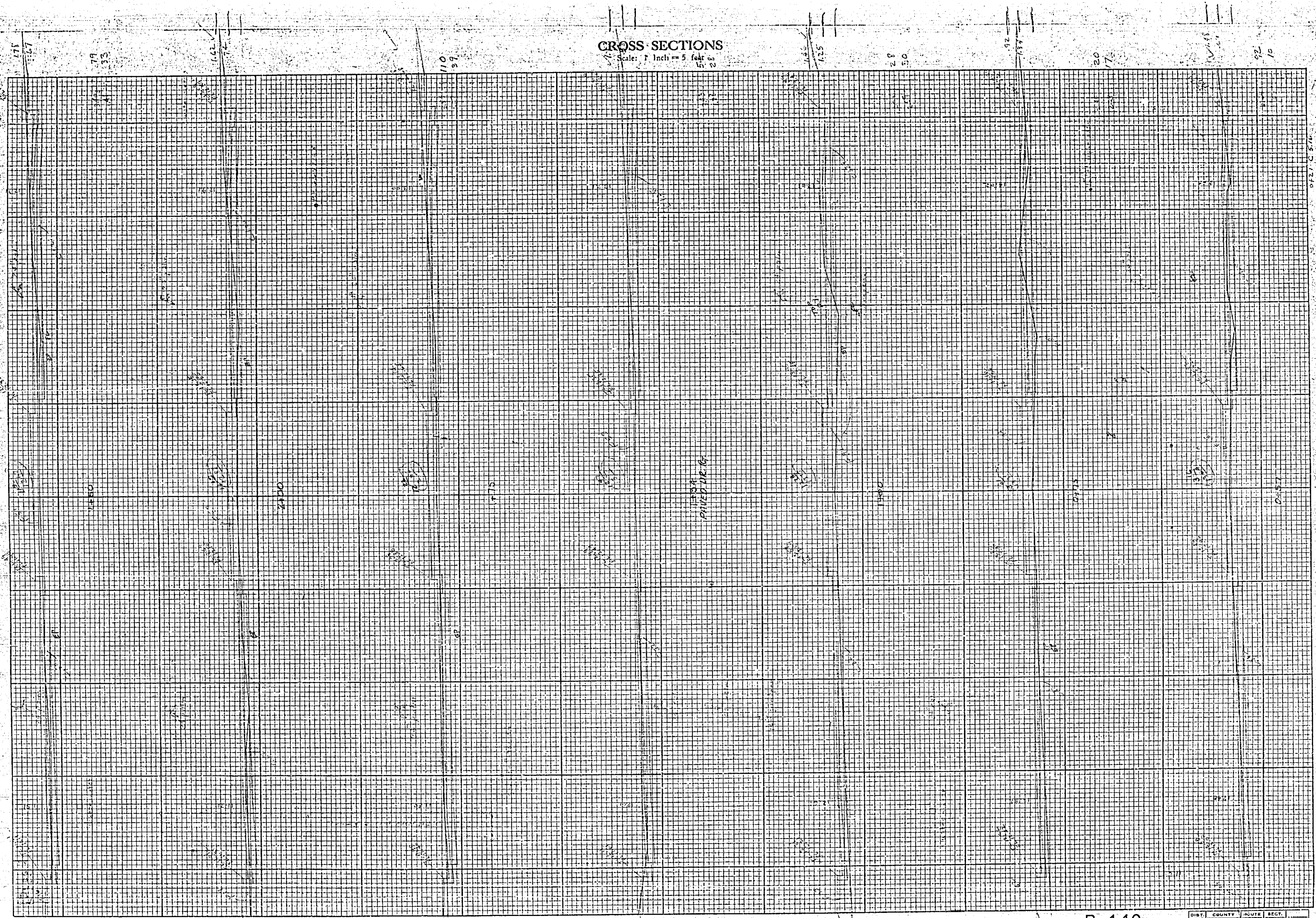
CROSS SECTIONS

Scale: 1 Inch = 5 feet

REMARKS
DATE
BY
CHECKED BY
APPROVED BY

PROJECT NO.
DATE
BY
CHECKED BY
APPROVED BY

FIELD BOOK NO.

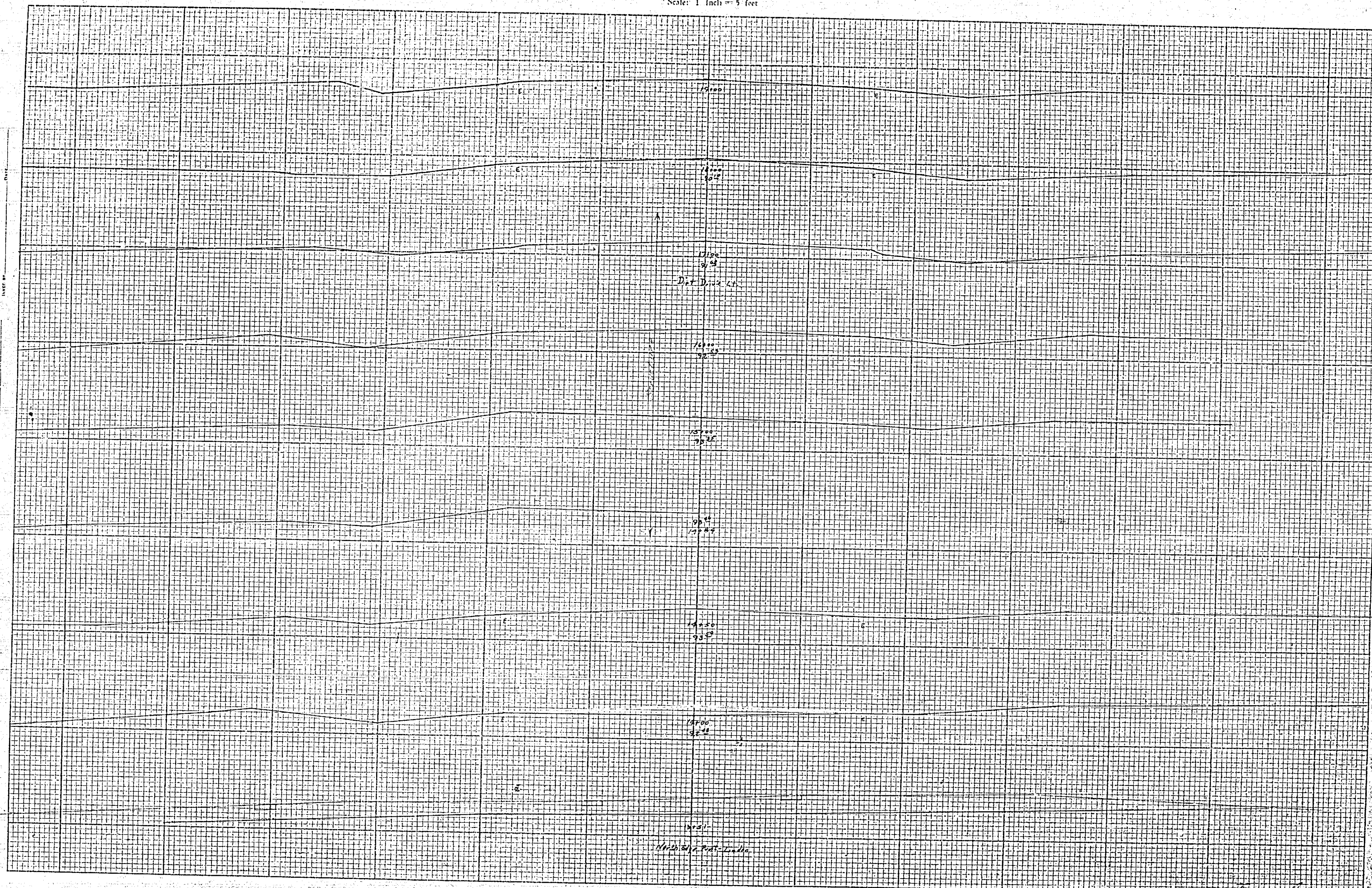


1000 Ave
1000 St
1000 St

R-440

DIST.	COUNTY	ROUTE	SECT.

CROSS SECTIONS
Scale: 1 Inch = 5 feet

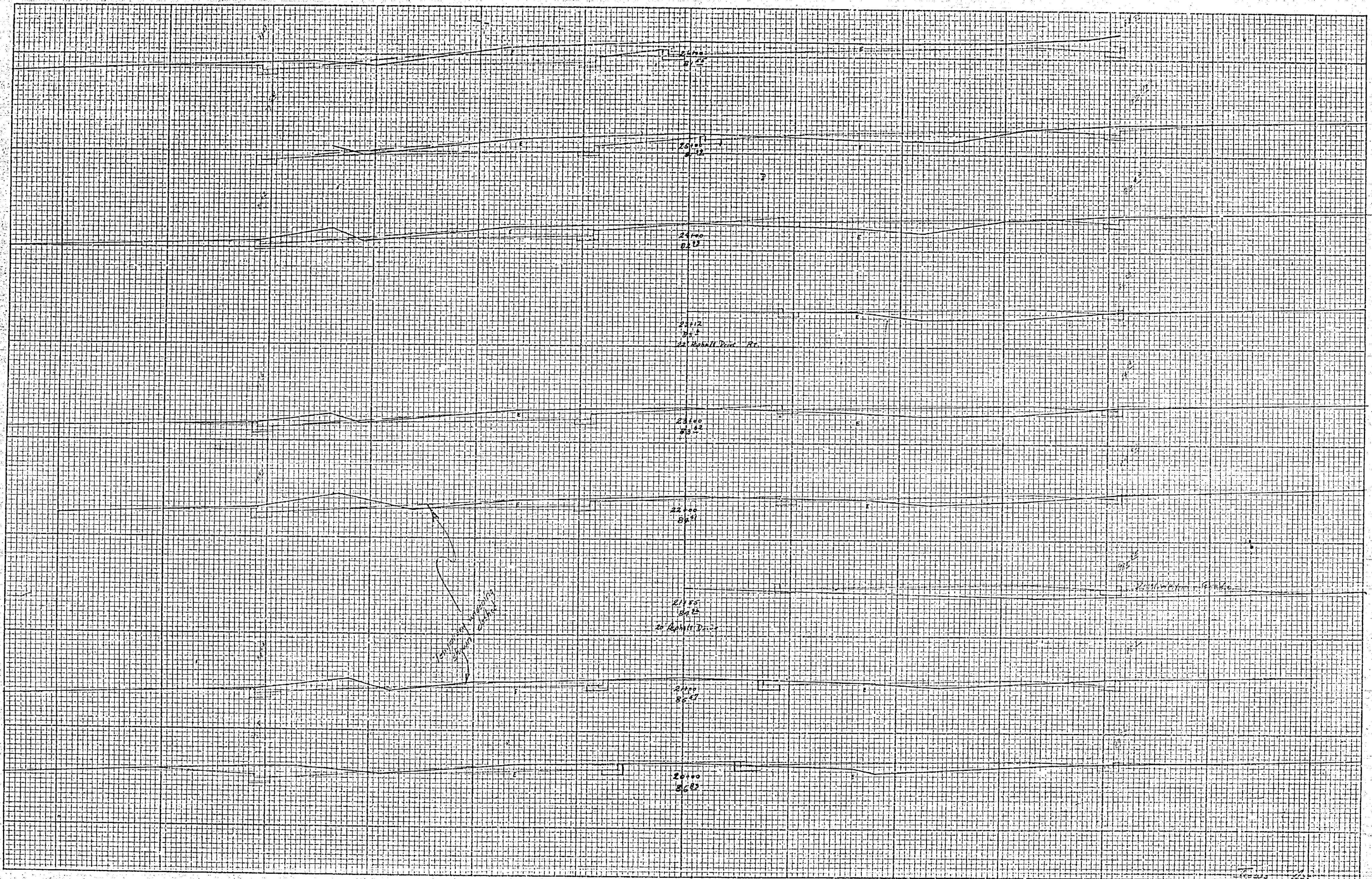


TEMPLET
PROJECTED BY _____ DATE _____
CHECKED BY _____ DATE _____
DESIGNED BY _____ DATE _____
DRAWN BY _____ DATE _____
FIELD BOOK NO. 778

R-440

DIST.	COUNTY.	ROUTE.	SECT.

CROSS SECTIONS
Scale: 1 Inch = 5 feet



TEMPERATURE
NUMBER BY _____ DATE _____
CORRECTED BY _____ DATE _____
MADE BY _____ DATE _____

GROUND
NUMBER BY _____ DATE _____
CORRECTED BY _____ DATE _____
MADE BY _____ DATE _____

722

R-440

DATE	COUNTY	TOWN	SECT.
			6

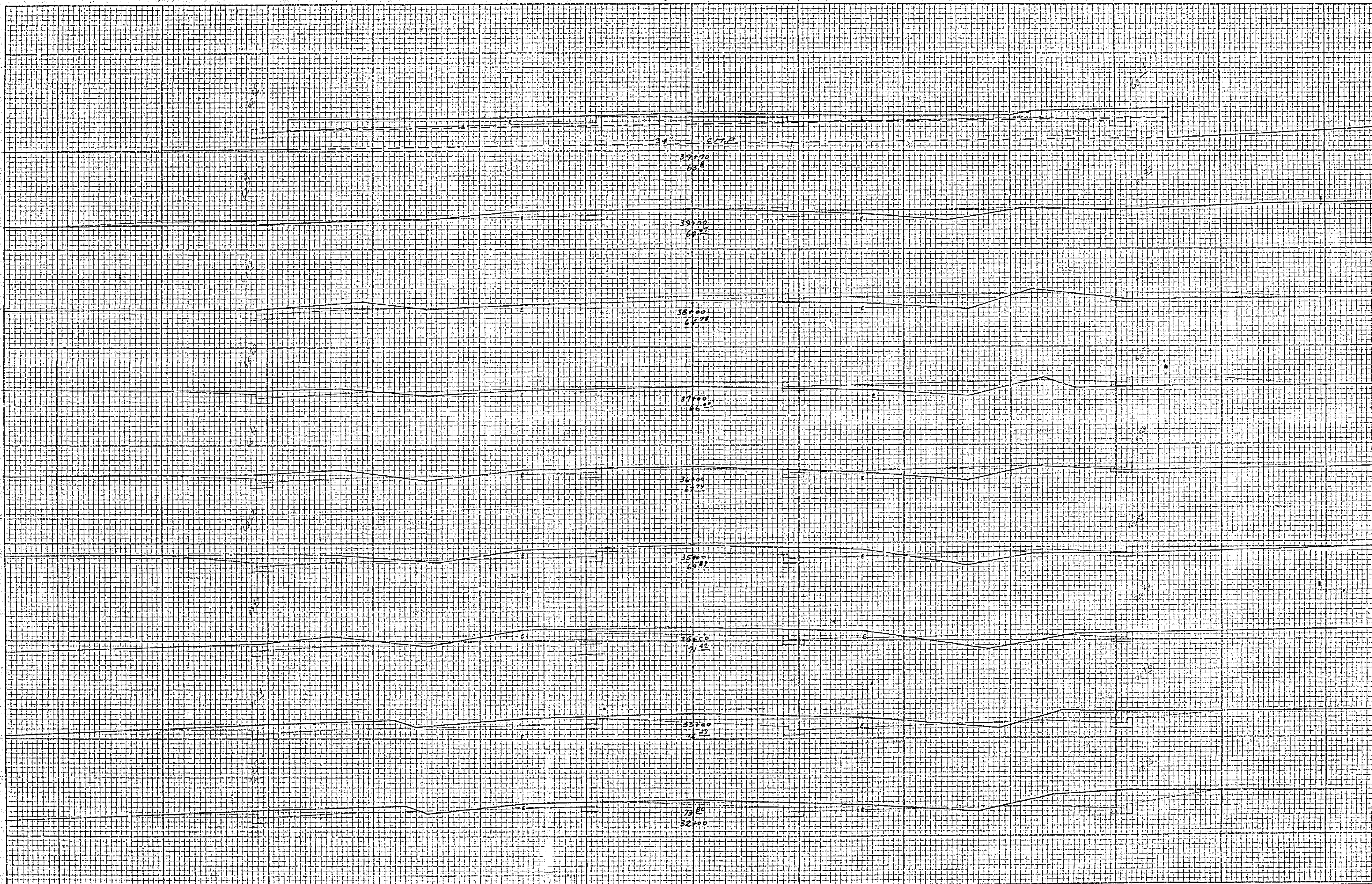
CROSS SECTIONS

Scale: 1 Inch = 5 feet

TEMPLET
PLOTTER No. _____ DATE _____
CHECKER No. _____ DATE _____
PLANNER No. _____ DATE _____
NO. _____

GROUND
PLOTTER No. _____ DATE _____
CHECKER No. _____ DATE _____
PLANNER No. _____ DATE _____
NO. _____


REVISIONS
FIELD BOOK No. 112



R-440

DATE	COUNT	INCHES	SCALE
			5'

CROSS SECTIONS
Scale: 1 Inch = 5 feet




DRAWN BY: _____ DATE: _____
 CHECKED BY: _____ DATE: _____
 APPROVED BY: _____ DATE: _____
 PROJECT NO.: _____
 SHEET NO.: _____ OF _____
 TITLE: _____

R-440
 DIST. COUNTY ROUTE SECT.
 2

CROSS SECTIONS
Scale: 1 Inch = 5 feet

PROJECTED BY _____ DATE _____
CHECKED BY _____ DATE _____
DRAWN BY _____ DATE _____
FIELD BOOK NO. 816




R-440

Handwritten signature

DIST.	COUNTY	TOWNSHIP	SECT.
			4

CROSS SECTIONS
Scale: 1 Inch = 5 feet

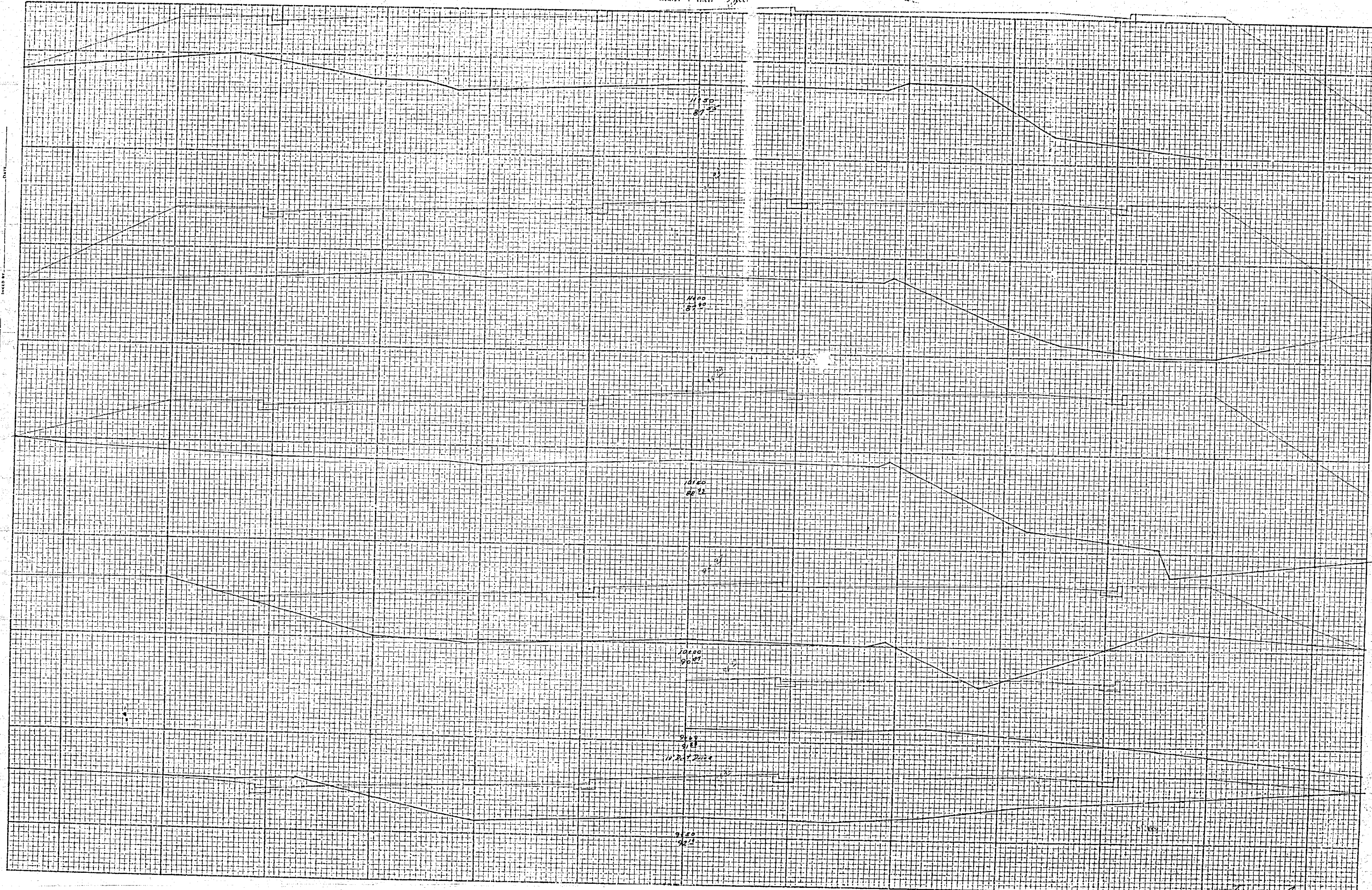


PROJECT NO. _____ DATE _____
FIELD BOOK NO. 779
SHEET NO. _____
TOWNLET _____
COUNTY _____
SECTION _____

R-440

DIST.	COUNTY	TOWNSHIP	SECTION


CROSS SECTIONS
Scale: 1 Inch = 5 Feet



REMARKS BY _____ DATE _____
DESIGNED BY _____ CHECKED BY _____ PLANNED BY _____
DRAWN BY _____
GROUND
PLANNED BY _____ DATE _____
CHECKED BY _____ DATE _____
DRAWN BY _____
FIELD BOOK No. 779

R-440
DIST. COUNTY ROUTE SECT. 3

CROSS SECTIONS
Scale: 1 Inch = 5 feet



PROPERTY OF
COUNTY ENGINEER
PLANS NO. 1000
DATE 10/1/50

GROUND

TEMPERATURE

DATE


BY

Center St. At
Town Ave
①

R-440

DIST.	COUNTY	TOWNSHIP	SECTION

CROSS SECTIONS
Scale: 1 inch = 5 feet




PROJECT _____ DATE _____
DRAWN BY _____ DATE _____
CHECKED BY _____ DATE _____
FIELD BOOK NO. _____

Center St. at
Iowa Ave. @

R-440

DIST.	COUNTY	ROUTE	SECT.

CROSS SECTIONS
Scale: 1 Inch = 5 feet



PROJECT NO. _____ DATE _____
DRAWN BY _____ DATE _____
CHECKED BY _____ DATE _____
APPROVED BY _____ DATE _____

Center St. at
Town Ave. @


R-440

DIST.	COUNTY	TOWNSHIP	SECT.

CROSS SECTIONS

Scale: 1 Inch = 5 Feet

PROJECT NO. _____ DATE _____
DRAWN BY _____ CHECKED BY _____
FIELD BOOK NO. _____




Iowa Ave
Center St. North

R-440

DIST.	COUNTY	ROUTE	SECT.	...

CROSS SECTIONS

Scale: 1 Inch = 5 feet




Town Ave.
Green St. North

R-440

DIST.	COUNTY	TOWNSHIP	SECT.

CROSS SECTIONS

Scale: 1 Inch = 5 feet

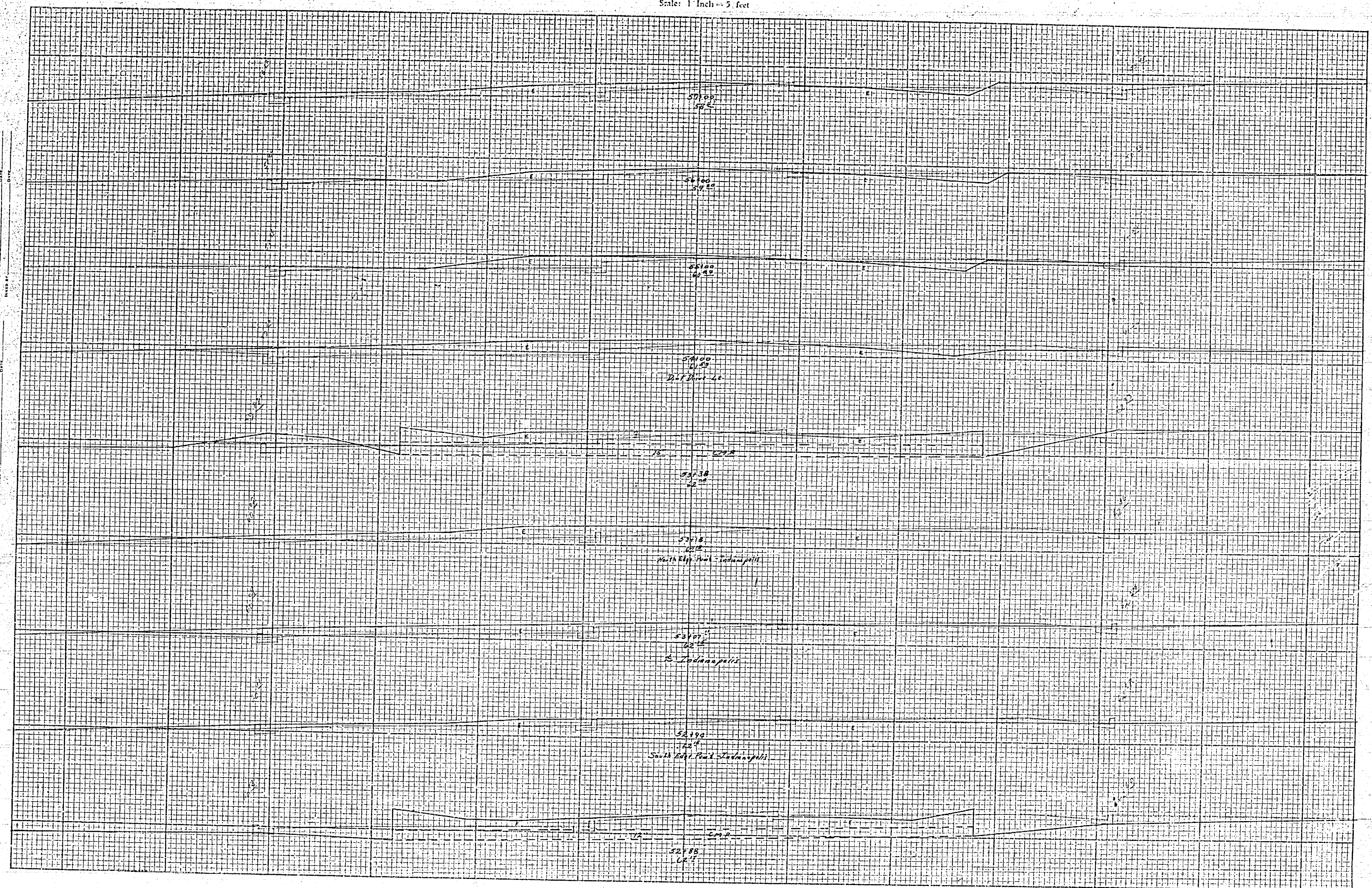


TEMPLET
DRAWN BY _____ DATE _____
CHECKED BY _____ DATE _____
FIELD NO. 777

R-440

DIST.	COUNTY	ROUTE	SECTION
			9

CROSS SECTIONS
Scale: 1" = 5 feet




PLANNED BY _____ DATE _____
 CHECKED BY _____ DATE _____
 DRAWN BY _____ DATE _____
 FIELD BOOK NO. 779
 SHEET NO. _____ OF _____
 PROJECT NO. _____
 COUNTY _____
 TOWNSHIP _____
 RANGE _____

R-440

DIST.	COUNTY	TOWNSHIP	RANGE	SECTION
				77

CROSS SECTIONS
Scale: 1 Inch = 5 feet



PROJECT NO. _____ DATE _____
DRAWN BY _____ DATE _____
CHECKED BY _____ DATE _____
FIELD BOOK NO. 779

R-440

DIST.	COUNTY	TOWNSHIP	RANGE
			12

706-5

CROSS SECTIONS

Scale: 1 Inch = 5 feet


REVERSE BY: _____
FIELD BOOK NO. 779

GROUND

POINTS BY: _____ DATE: _____
CREATED BY: _____ DATE: _____
DRAWN BY: _____ DATE: _____

TABLET

POINTS BY: _____ DATE: _____
CREATED BY: _____ DATE: _____
DRAWN BY: _____ DATE: _____



R-440

DIST.	COUNTY	ROUTE	SECTION
			13