


GENERAL CONSTRUCTION NOTES:

1. THE CONTRACTOR SHALL PROVIDE AND MAINTAIN TRAFFIC AS INDICATED IN THE ASSOCIATED PROJECT SPECIAL PROVISIONS.
2. CONSTRUCTION SHALL BE IN ACCORDANCE WITH THE CITY OF RIVERSIDE STANDARD DRAWINGS AND STANDARD SPECIFICATIONS FOR PUBLIC WORKS CONSTRUCTION, 2012 EDITION.
3. EXISTING UTILITIES SHOWN ON THIS PLAN ARE PLOTTED FROM UTILITY RECORDS. THE CONTRACTOR IS REQUIRED TO TAKE DUE PRECAUTIONARY MEASURES TO LOCATE AND PROTECT ALL UTILITIES WHETHER OR NOT SHOWN ON THIS PLAN.
4. ALL STREET PULL BOXES, AFFECTED BY CONSTRUCTION, SHALL BE ADJUSTED TO THE PROPOSED GRADE.
5. PRIME CONTRACTOR BIDDING THIS WORK SHALL HAVE A CLASS "A" OR "C-12".
6. THE SEAM BETWEEN PASSES OF THE AC OVERLAY SHALL COINCIDE, AS CLOSE AS POSSIBLE, TO THE LANE LINES.
7. COLD MILLING SHALL BE AS DESCRIBED ON THE PLANS AND SPECIAL PROVISIONS OR AS DIRECTED BY THE ENGINEER.
8. ANY DISTRESSED EXISTING PAVEMENT SHALL BE REMOVED AND REPLACED AS DIRECTED BY THE ENGINEERING AFTER COLD-MILLING AND PRIOR TO PLACEMENT OF DGAC.
9. CONTRACTOR SHALL REMOVE ALL VEGETATION AND CLEAR ALL DIRT WITHIN ALL SIDEWALK PANELS AND TREE WELLS WITHIN THE PROJECT LIMITS.
10. ALL EXISTING IMPROVEMENTS SHOWN HEREON SHALL BE PROTECTED IN PLACE UNLESS OTHERWISE NOTED.
11. EXISTING IRRIGATION SHALL BE PROTECTED OR MODIFIED AS NECESSARY TO CONSTRUCT NEW CONCRETE IMPROVEMENTS.
12. SEE STRIPING & TRAFFIC SIGNAL PLANS FOR REMOVAL, REPLACEMENT, AND RELOCATION OF EXISTING SIGNING, STRIPING, LOOPS, AND TRAFFIC EQUIPMENT.
13. ADEQUATE FLOW LINES SHALL BE MAINTAINED AT ALL LOCATIONS.
14. SPECIAL CARE SHOULD BE MADE TO AVOID GRINDING TREE ROOTS ON OPPOSITE SIDES OF THE TREE. IF BOTH CURB & GUTTER AND PROPERTY LINE SIDEWALK ARE CALLED OUT TO BE REMOVED AND REPLACED DUE TO ROOTS UPLIFTING FROM THE SAME TREE, CURB AND GUTTER SHALL BE CONSTRUCTED FIRST. PROPERTY LINE SIDEWALK REPAIR, AT THE DISCRETION OF THE ENGINEER, CAN BE EITHER OMITTED FROM THE PROJECT, TEMPORARY AC PATCHED, OR REMOVED AND REPLACE WITHOUT DAMAGING THE ROOTS.
15. IF EXCESS GRINDING OF TREE ROOTS IS REQUIRED, A SPECIAL INSPECTION FROM THE LANDSCAPING DIVISION IS REQUIRED FOR ANALYSIS OF POTENTIAL IMPACT.
16. CURB AND GUTTER SHALL BE REMOVED AND REPLACED FROM BCR TO ECR AS PART OF THE PEDESTRIAN RAMP RECONSTRUCTION WHEN SHOWN AS SUCH ON THE PLANS.



RIVERSIDE

CITY OF RIVERSIDE

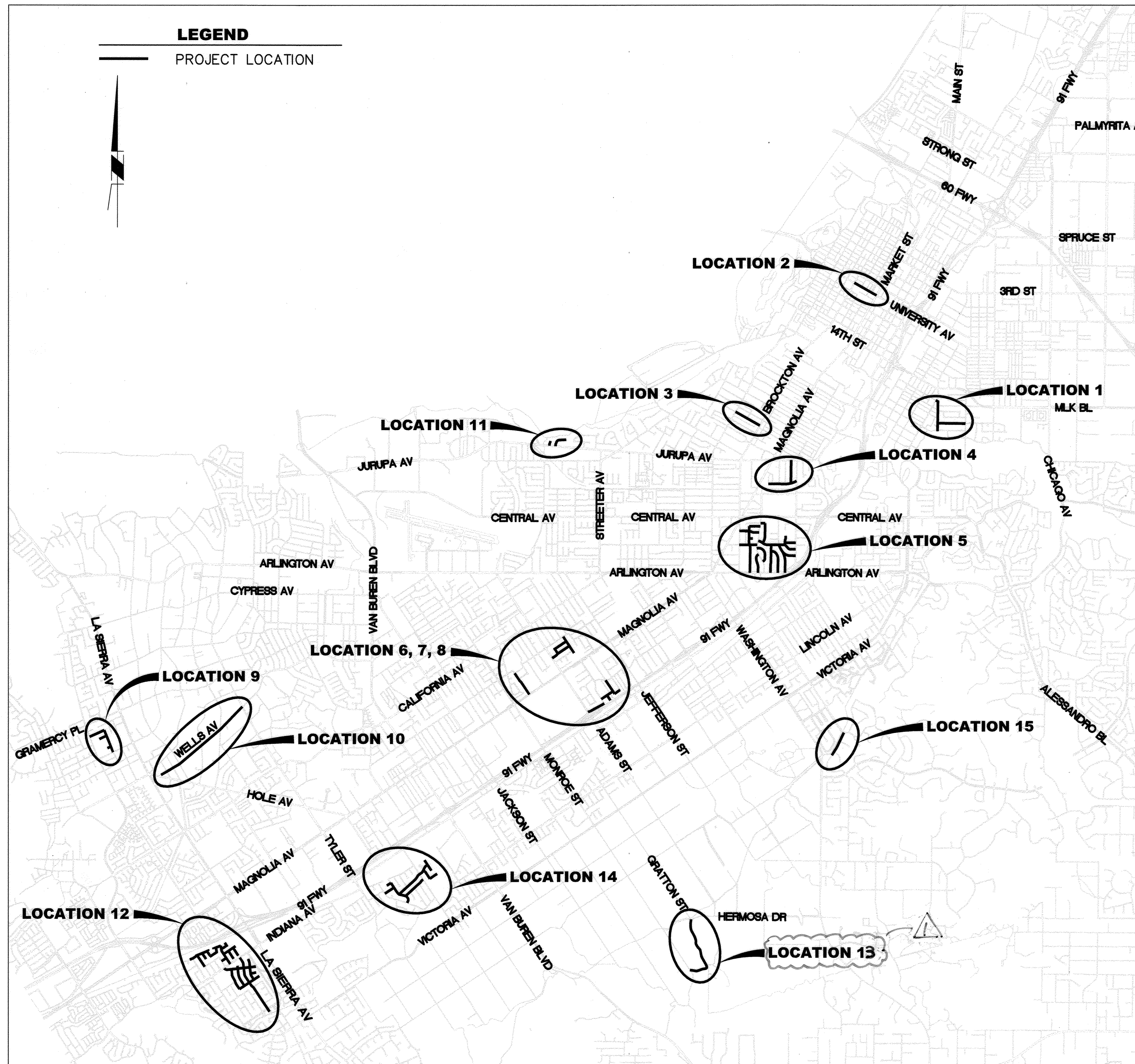
CALIFORNIA

PUBLIC WORKS DEPARTMENT

2016/2017 ARTERIAL AND MINOR STREETS MAINTENANCE

CONSTRUCTION NOTES:

-  REMOVE AND REPLACE IN KIND EXISTING FACILITY. NUMBERS ABOVE 100 IN A HEXAGON ON THE PLAN REFER TO THE RESPECTIVE STANDARD DRAWING AND SHALL BE CONSTRUCTED ACCORDINGLY. ANY NOTE SHOWN BELOW THE STANDARD DRAWING NUMBER INDICATES THE SPECIFIC TYPE, ACTION, OR MODIFICATION TO BE CONSTRUCTED. DIMENSIONS OF NEW FACILITY SHALL BE MODIFIED AS NECESSARY, EXCLUDING ADA REQUIREMENTS, TO MATCH EXISTING FACILITY REMOVED.
-  ADJUST TO GRADE, DESCRIPTION PER PLAN: (MH) MANHOLE, (GV) GATE VALVE, (WM) WATER METER, (PB) PULLBOX, (ETS) ELECTRICAL TESTING STATION, (CO) CLEAN OUT, (VLT) VAULT.
-  PROTECT IN PLACE, DESCRIPTION PER PLAN: (MH) MANHOLE, (GV) GATE VALVE, (WM) WATER METER, (PB) PULLBOX, (SL) STREET LIGHT, (MB) MAILBOX, (PP) POWER POLE, (CB) CATCH BASIN, (BRM) AC BERM, (GAS) GAS LINE, (GUT) GUTTER.
-  CONTRACTOR SHALL COORDINATE WITH RIVERSIDE PUBLIC UTILITIES - ELECTRICAL AT LEAST 2 WEEKS IN ADVANCE TO RELOCATE THE POWER POLE AND GUY WIRE BY CITY FORCES.
-  0.12' MIN. DEPTH LINEAR COLD MILL OF EXISTING AC PAVEMENT OR 0.15' MIN. DEPTH WHEN USED IN CONJUNCTION WITH ARAM TREATMENT.
(--)= WIDTH OF LINEAR COLD MILL AS INDICATED ON PLANS.
-  VARIABLE AREA COLD MILL OF EXISTING AC PAVEMENT.
(--)= DEPTH OF VARIABLE AREA COLD MILL AS INDICATED ON PLANS.
-  VARIABLE AREA FULL DEPTH COLD MILL TO REMOVE EXISTING PAVEMENT SECTION DOWN TO BASE MATERIAL OR NATIVE SOIL. NATIVE SOIL AND/OR BASE SHALL BE REMOVED AND COMPACTED AS NECESSARY TO INSTALL THE DG AND/OR ARAM THICKNESS AS INDICATED ON PLAN.
-  OVERLAY DGAC PAVEMENT. REPLACEMENT DEPTH SHALL MATCH AC THICKNESS TO BE REMOVED UNLESS OTHERWISE NOTED. CONTRACTOR SHALL SUPPLY AND INSTALL REDWOOD HEADER WHERE NECESSARY OR AS INSTRUCTED BY THE ENGINEER.
-  OVERLAY ARHM PAVEMENT. REPLACEMENT DEPTH SHALL MATCH AC THICKNESS TO BE REMOVED UNLESS OTHERWISE NOTED.
-  CONSTRUCT GEOSYNTHETIC PAVING MAT INTERLAYER GLSPAVE, OR APPROVED EQUAL.
(S=) TENSILE STRENGTH (ULTIMATE) (MD X XD) IN KN AS SPECIFIED IN THE MANUFACTURER'S SPECIFICATIONS.
-  CONSTRUCT ASPHALT RUBBER AND AGGREGATE MEMBRANE.
-  CONSTRUCT DRIVEWAY PER CITY STD 302 WITH THE FOLLOWING MODIFICATION (---):
(M1) = CONSTRUCT PARTIAL DRIVEWAY TO MATCH EXISTING DRIVEWAY TYPE, DIMENSIONS, AND GRADE. PROTECT IN PLACE EXISTING C&G, SIDEWALK, AND DRIVEWAY.
(M2) = CONSTRUCT TYPE CURB-1 DRIVEWAY PER STANDARD AND TRANSITION TO 4' WIDE SIDEWALK OUTSIDE OF THE "A" DIMENSION.
-  CONSTRUCT PEDESTRIAN RAMP PER CITY STD 304 WITH THE FOLLOWING TYPE:
(I) = TYPE I, (II) = TYPE II, (II-A) = TYPE II-A, (III) = TYPE III, (IV) = TYPE IV.
(M1) = CONSTRUCT TYPE II RAMP WITH MODIFICATIONS TO ELIMINATE THE 8.33% PORTION AT THE GUTTER AND REPLACE WITH 4' LANDING WITH THE TRUNCATED DOMES. GROOVING SHALL BE MADE AT THE TOP OF THE RAMP.
(M2) = CONSTRUCT TYPE II-A RAMP WITH MODIFICATIONS TO ELIMINATE THE 8.33% PORTION AT THE GUTTER AND REPLACE WITH 4' LANDING WITH THE TRUNCATED DOMES. GROOVING SHALL BE MADE AT THE TOP OF THE RAMP.
(M3) = CONSTRUCT TYPE VI RAMP WITH THE MODIFICATIONS OF CONSTRUCTING ONLY ONE RAMP IN THE DIRECTION INDICATED PER PLAN. CONSTRUCT RETAINING CURB MONOLITHICALLY AS NECESSARY.
(M4) = CONSTRUCT TYPE I RAMP WITH THE MODIFICATIONS OF ELIMINATING BOTH WINGS AND REPLACE WITH MONOLITHICALLY POURED RETAINING CURB.
(M5) = CONSTRUCT TYPE IV RAMP WITH THE MODIFICATIONS OF CONSTRUCTING ONLY WITH ONE WING AND RETAINING CURB MONOLITHICALLY AS NECESSARY.
(M6) = CONSTRUCT TYPE III RAMP WITH THE MODIFICATIONS EXTENDING THE 2% LANDING ACROSS THE ENTIRE DRIVEWAY AND BEGIN THE 8.33% ASCENT RIGHT AFTER.
-  CONSTRUCT SIDEWALK PER CITY STD 325 WITH THE FOLLOWING MODIFICATION (---):
(M1) - CONSTRUCT SIDEWALK WITH THICKNESS OF 6".
-  CONSTRUCT CATCH BASIN PER CITY STD 405 WITH THE FOLLOWING MODIFICATION (---):
(M1) - SAW CUT AND REMOVE THE TOP, C&G, AND INLET OPENING FROM CATCH BASIN AND DOWEL/EPOXY THE REPLACEMENT IMPROVEMENT.
-  FURNISH AND INSTALL REDWOOD HEADER AT EDGE OF PAVEMENT, OR AS DIRECTED BY THE ENGINEER.
-  CONSTRUCT 14' WIDE LOCAL SPEED HUMP PER EXHIBIT A IN PART 10 OF THE SPECIAL PROVISIONS





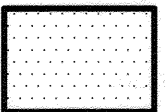


SHEET INDEX: MAINTENANCE/TRAFFIC IMPROV.

SHEET NO.	DESCRIPTION
1	TITLE SHEET AND NOTES
2 & 20	LOCATION 1 (HIGH ST AND CARLTON PL)
3 & 21	LOCATION 2 (UNIVERSITY AV)
4 & 22	LOCATION 3 (ROSEWOOD PL)
5 & 23	LOCATION 4 (ELIZABETH ST AND DEL RAY CT)
6 & 24	LOCATION 5 (YOSEMITE WY, YELLOWSTONE DR, TAHOE CT, SAN SIMEON WY, AND NELSON ST)
7 & 25	LOCATION 5 (LASSEN CT, NELSON ST, SHASTA WY, AND MT WHITNEY AV)
8 & 26	LOCATION 5 (NELSON ST, SAN DIEGO AV, BRYCE WY, CARLSBAD WY, AND ESTES CT)
9 & 27	LOCATION 5 (YELLOWSTONE DR, GLACIER DR, RAINIER CT, MT WHITNEY AV, AND MT DIABLO AV)
10 & 28	LOCATION 6 (MELODY LN)
11 & 29	LOCATION 7 (JANIS ST, MARIE ST, AND EILEEN ST)
12, 12A & 30	LOCATION 8 (DIANA AV, GILBERTO AV, AND ROSLYN ST)
13, 13A & 31	LOCATION 9 (HALLMARK ST, GREEN ARBOR DR, METCALF LN, AND KERN PL)
14 & 32	LOCATION 10 (WELLS AV)
15 & 33	LOCATION 11 (RIO RANCHO WY AND TUCSON CT)
16 & 34	LOCATION 12 (QUEENSBOROUGH ST, FILMORE ST, GANADOR CT, ATCHISON CR, DISCOVERY WY, FENSMUIR ST, AND PRICE CT)
17 & 35	LOCATION 12 (FENSMUIR ST, BIRKDALE WY, WYBOURN AV, GLASGOW CR, AND SPARROW CR)
18 & 36	LOCATION 12 (CHURCHILL DR, DURHAM DR, AMHURST DR, WICKHAM DR, NORFOLK DR, AND ASCOT CT)
19 & 37	LOCATION 12 (DURHAM DR, AMHURST DR, WICKHAM DR, NORFOLK DR, AND CAMBRIDGE ST)
	LOCATION 13 (GRATTON ST)
	LOCATION 14 (SHADE TREE LN, FOX ST, LINDA LOU LN, AND McNICOLL DR)
	LOCATION 14 (ZUNI PASS, NEMAHA CT, SARATOGA ST, FOX ST, AND WALNUT GROVE AV)

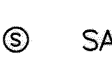
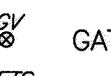
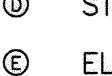
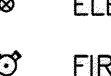



ADDITIONAL PROJECT LOCATION

LOCATION 15-- HAWARDEN DRIVE (MARY STREET TO 7035 HAWARDEN DRIVE)
 CONTRACTOR SHALL REMOVE AND SALVAGE APPROXIMATELY 1200 LF OF CHAIN-LINKED FENCE AND GATES. PAYMENT SHALL INCLUDE ALL LABOR AND TRANSPORTATION OF FENCE TO THE CITY CORP YARD.
 CONTRACTOR SHALL FURNISH AND INSTALL APPROXIMATELY 1200 LF OF WHITE VINYL FENCE 2'-RAIL AND PROVIDE PEDESTRIAN ACCESS/OPENINGS AT THE EXISTING PEDESTRIAN GATE LOCATIONS. PAYMENT SHALL INCLUDE ALL LABOR, MATERIALS, POSTS, RAILS, AND CAPS.
 CONTRACTOR SHALL FURNISH AND INSTALL A MANUAL STEEL BARRIER GATE ROUND TUBULAR DURAGATE DGT-BS (OR APPROVED EQUAL) APPROXIMATELY 11 FEET IN WIDTH. PAYMENT SHALL INCLUDE ALL LABOR, MATERIALS, POSTS, AND GATE.

LEGEND:

	CM1 + AC TREATMENT AS INDICATED		ARAM + AC TREATMENT AS INDICATED
	CM2 + AC TREATMENT AS INDICATED		PROPOSED PCC
	CM3 + AC TREATMENT AS INDICATED		

EXISTING TOPOGRAPHY:

	SANITARY SEWER M.H.		GATE VALVE
	STORM DRAIN M.H.		ELECTRICAL TEST STATION (GAS)
	ELECTRIC M.H.		FIRE HYDRANT
	WATER M.H.		

Under Ground Service Alert of Southern California
 Call: TOLL FREE 1-800-227-2600
 TWO WORKING DAYS BEFORE YOU DIG

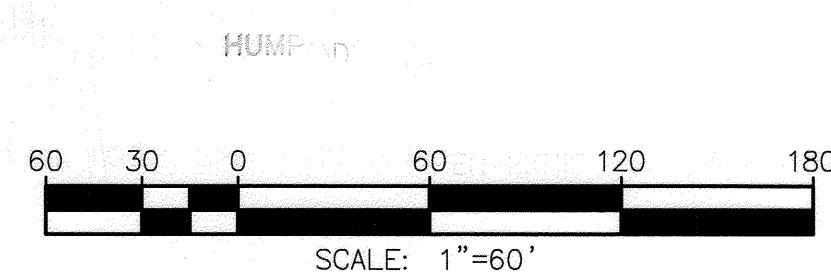
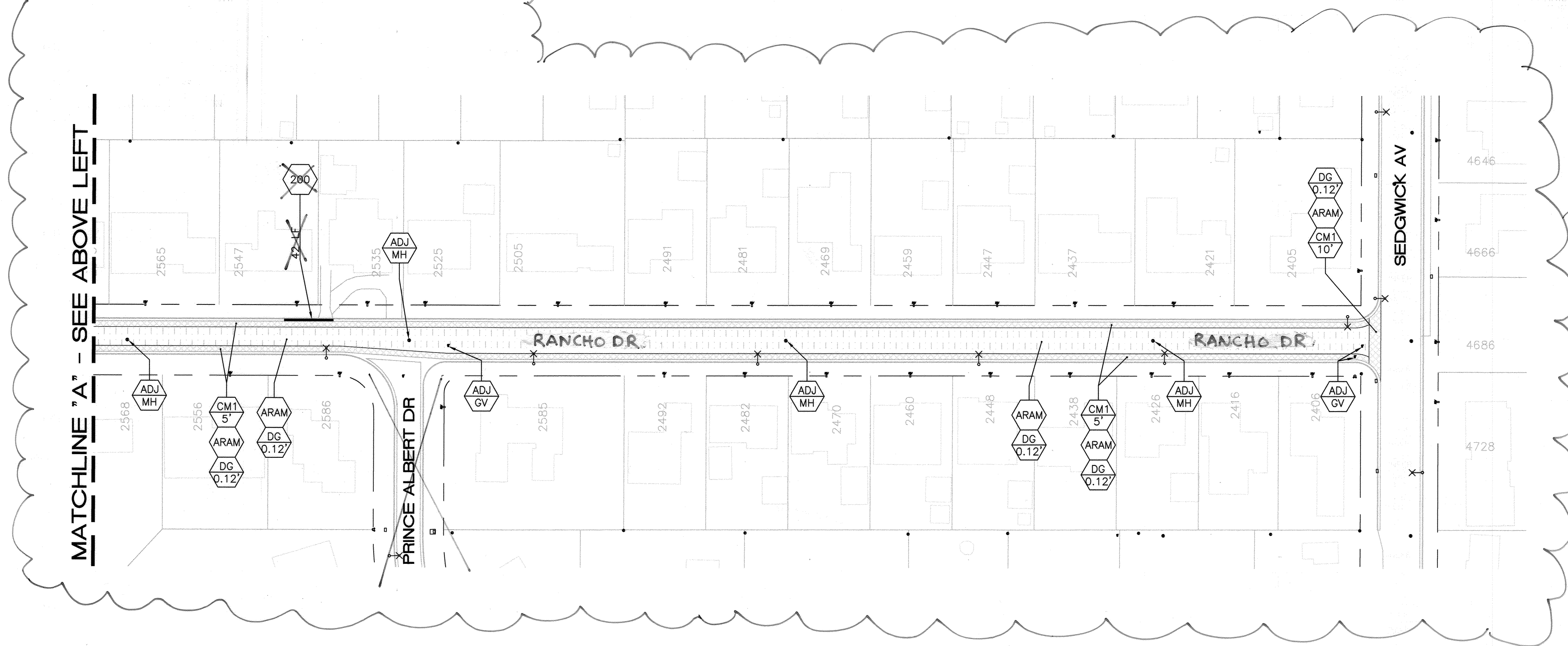
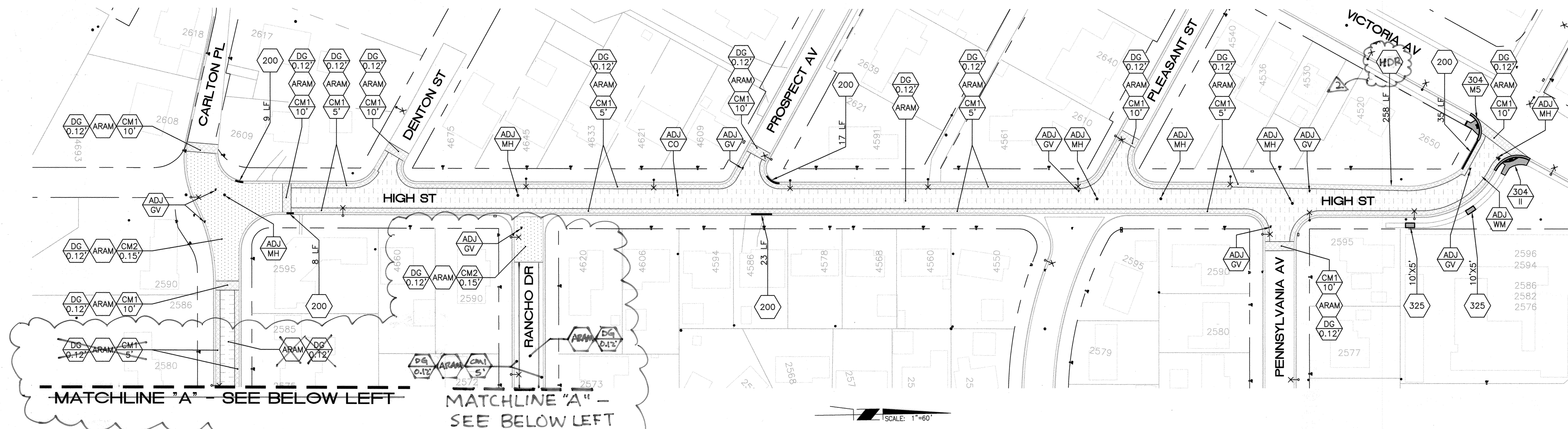
ENGINEER IN RESPONSIBLE CHARGE
 Edward Lara
 R.C.E. No. 63753 EXPIRES: 9-30-18
 DATE: April 20, 2017

PROFESSIONAL ENGINEER
 No. 87553
 Exp. 9-30-18
 CIVIL
 STATE OF CALIFORNIA


MARK	REVISIONS	APPR.	DATE
	GRAPHICAL CORRECTIONS	E.L.	8-1-17
	NEW SHEETS	E.L.	8-20-17

CITY OF RIVERSIDE, CALIFORNIA DEPARTMENT OF PUBLIC WORKS			
APPROVED BY	BY	DATE	APPROVED BY
ENGINEERING MANAGER	FA	4/27/17	CITY-ENGINEER
CONSTRUCTION ADMIN.	J.C.	4/28/17	
TRAFFIC DIVISION	E.L.	4-28-17	
SURVEY	CS	4/27/17	
STREETS			


STREET MAINTENANCE		DESIGN WORK ORDER NO.: 1709342
2016/2017 ARTERIAL AND MINOR STREETS MAINTENANCE		CONSTR. WORK ORDER NO.: 1726181
TITLE SHEET AND NOTES		R-4403
HORIZ. SCALE: NA VERT. SCALE: NA		SHEET 01 OF 37
		FILE NAME: R4403-01.DWG



Under Ground Service Alert of Southern California
 Call: TOLL FREE 1-800 227-2600
 TWO WORKING DAYS BEFORE YOU DIG



ENGINEER IN RESPONSIBLE CHARGE
 Edward Lara
 R.C.E. No. 63753 EXPIRES: 9-30-18
 DATE: April 20, 2017



LOCATION CHANGED	2.2 8.10.17	
GRAPHICAL CORRECTION	E.L. 4/10/17	
MARK	REVISIONS	
DESIGNED BY: TYH	DRAWN BY: VP	CHECKED BY: EL

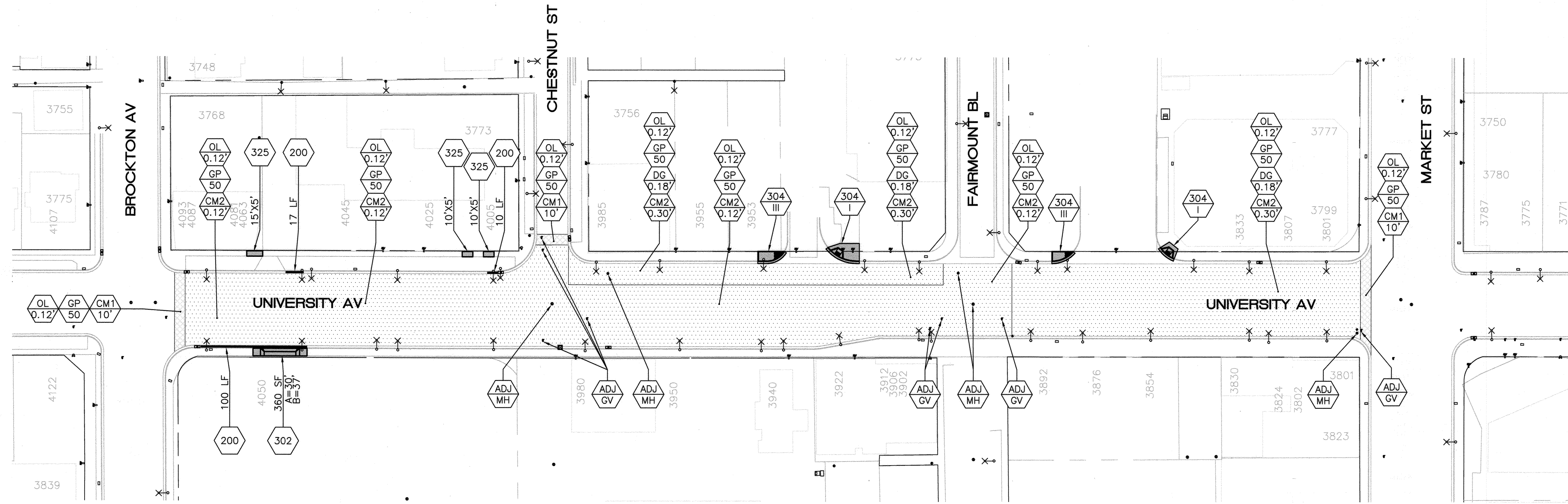
CITY OF RIVERSIDE, CALIFORNIA
DEPARTMENT OF PUBLIC WORKS

APPROVED BY: *En* 4/27/17
 ENGINEERING MANAGER
 CONSTRUCTION ADMIN.
 TRAFFIC DIVISION: *EL* 4.26.17

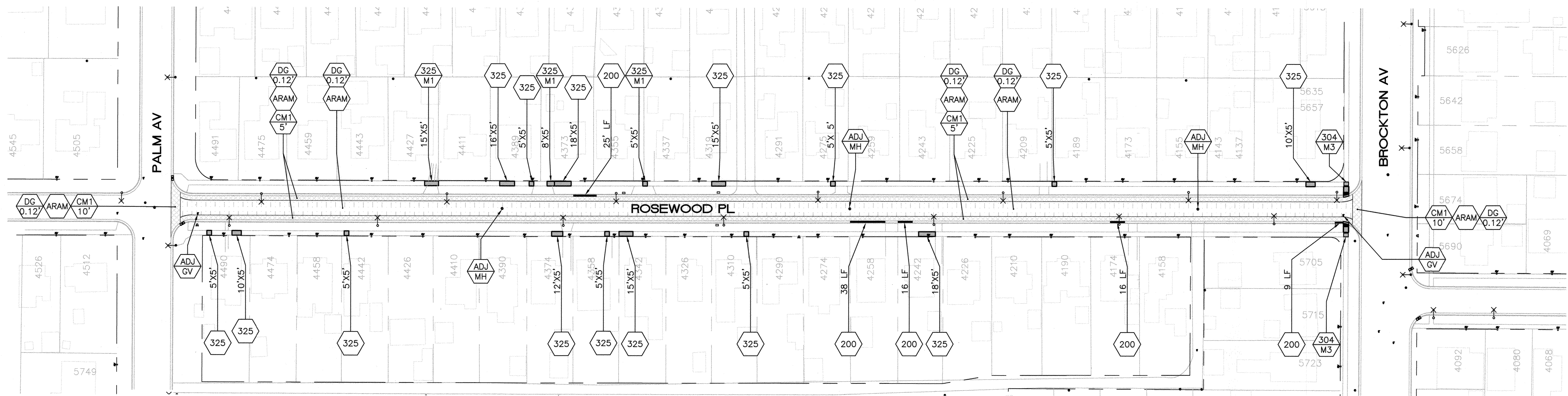
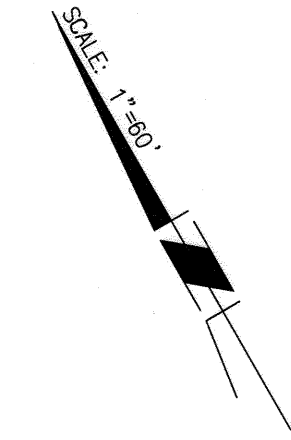
APPROVED BY THE CITY ENGINEER
 PER SIGNATURE ON TITLE SHEET

STREET MAINTENANCE
 2016/2017 ARTERIAL AND MINOR STREETS MAINTENANCE
 LOCATION 1
 HORIZ. SCALE: 1"=60' VERT. SCALE: NA

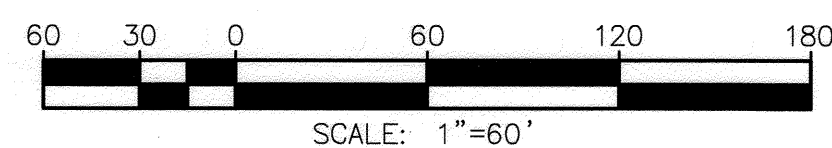
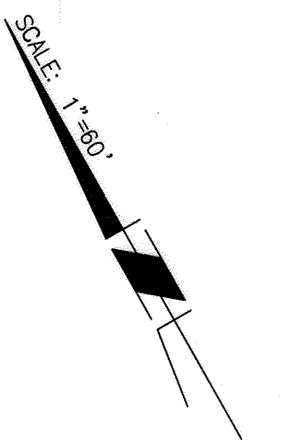
DESIGN ORDER NO.: 1709342
 CONSTR. WORK ORDER NO.: 1726181
R-4403
 SHEET **02** OF **37**
 FILE NAME: R4403-02.DWG



LOCATION 2
1"=60'




LOCATION 3
1"=60'




SCALE: 1"=60'

Under Ground Service Alert of Southern California
Call: TOLL FREE 1-800 227-2600
TWO WORKING DAYS BEFORE YOU DIG



ENGINEER IN RESPONSIBLE CHARGE
Edward Lara
Edward Lara
R.C.E. No. 63753 EXPIRES: 9-30-18
DATE: April 20, 2017



MARK	REVISIONS	APPR.	DATE

CITY OF RIVERSIDE, CALIFORNIA DEPARTMENT OF PUBLIC WORKS		
APPROVED BY	BY	DATE
ENGINEERING MANAGER	EM	4/27/17
CONSTRUCTION ADMIN.		
TRAFFIC DIVISION		
SURVEY		
STREETS		

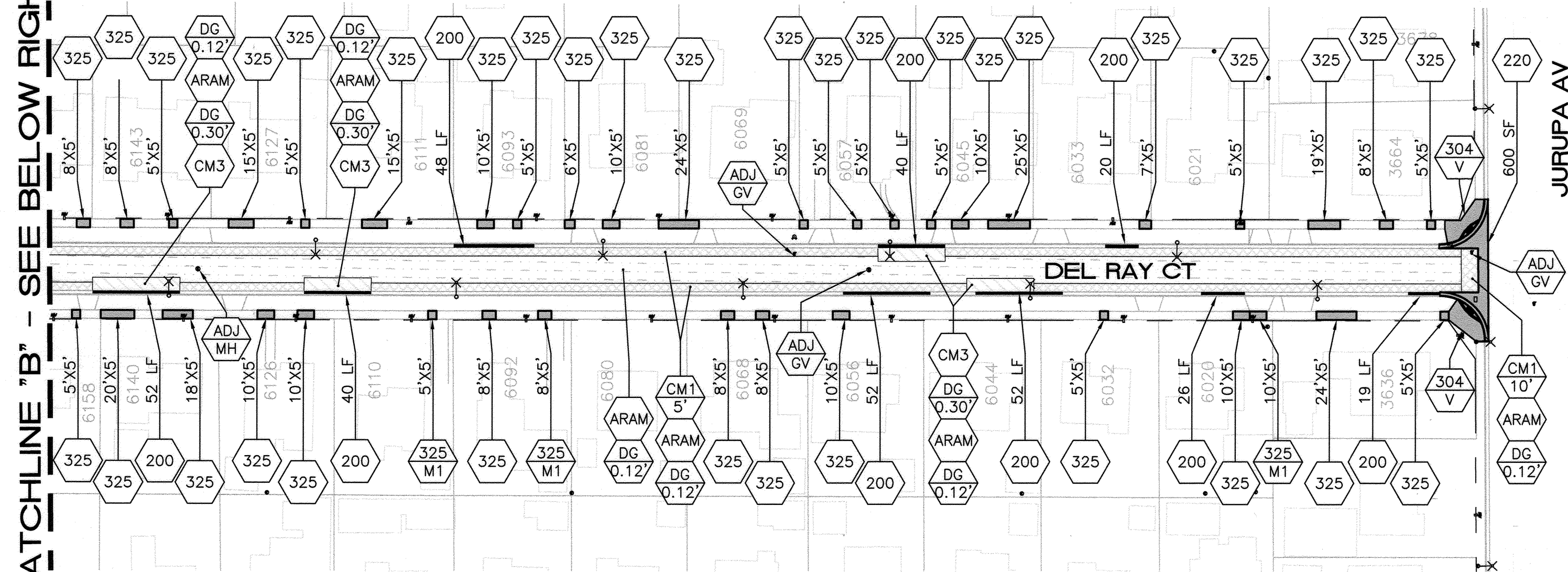
STREET MAINTENANCE
2016/2017 ARTERIAL AND MINOR STREETS MAINTENANCE
LOCATION 2 AND 3
HORIZ. SCALE: 1"=60' VERT. SCALE: NA

DESIGN WORK ORDER NO.: 1709342 CONSTR. WORK ORDER NO.: 1726181
R-4403
SHEET 03 OF 37
FILE NAME: R4403-03.DWG

DESIGNED BY: TYH DRAWN BY: VP CHECKED BY: EL

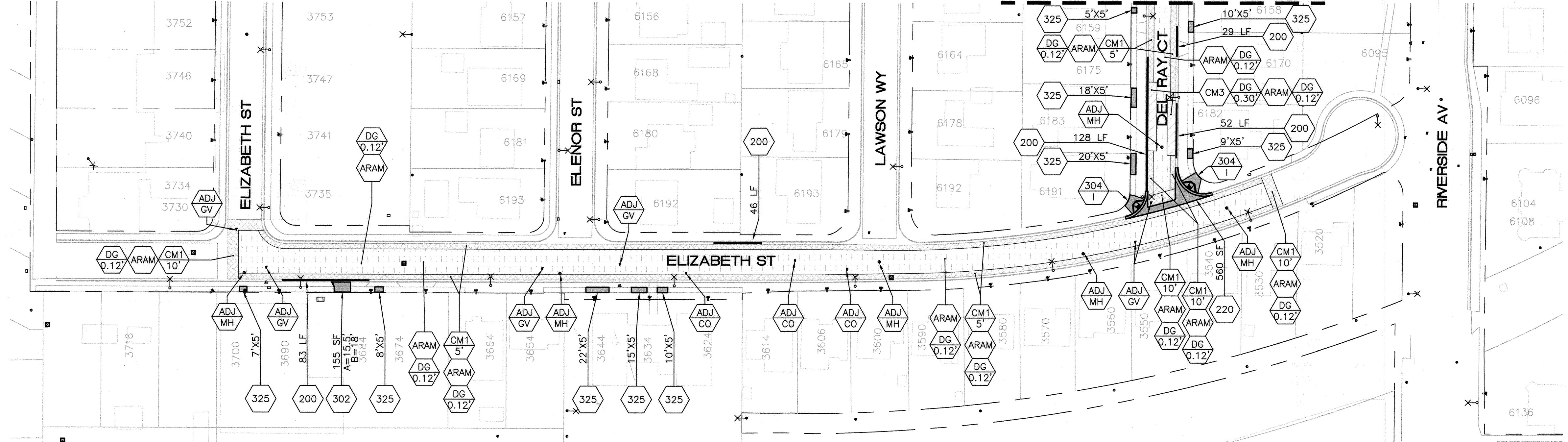
APPROVED BY THE CITY ENGINEER PER SIGNATURE ON TITLE SHEET

MATCHLINE "B" - SEE BELOW RIGHT

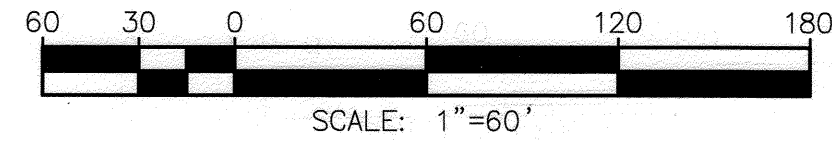


SCALE: 1"=60'

MATCHLINE "B" - SEE ABOVE LEFT




SCALE: 1"=60'



SCALE: 1"=60'

Under Ground Service Alert of Southern California
Call: TOLL FREE 1-800-227-2600
TWO WORKING DAYS BEFORE YOU DIG



ENGINEER IN RESPONSIBLE CHARGE
Edward Lara
Edward Lara
R.C.E. No. 63753 EXPIRES: 9-30-18
DATE: April 20, 2017



MARK	REVISIONS	APPR.	DATE

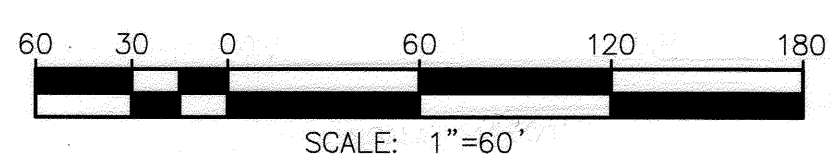
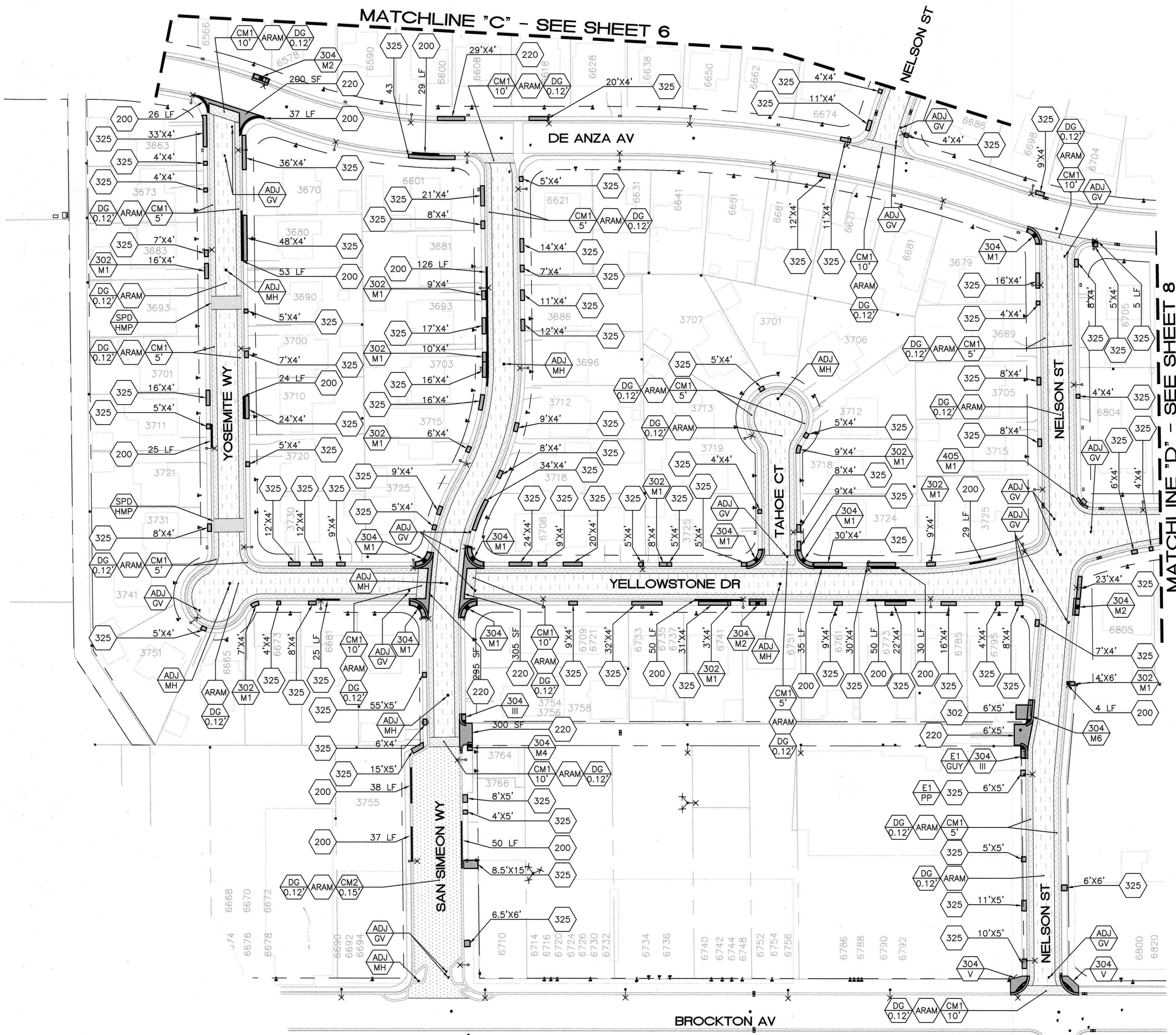
CITY OF RIVERSIDE, CALIFORNIA DEPARTMENT OF PUBLIC WORKS			
APPROVED BY	BY	DATE	
ENGINEERING MANAGER			
CONSTRUCTION ADMIN.			
TRAFFIC DIVISION		4-26-17	
SURVEY			
STREETS			

STREET MAINTENANCE	
2016/2017 ARTERIAL AND MINOR STREETS MAINTENANCE	
LOCATION 4	
HORIZ. SCALE: 1"=60'	VERT. SCALE: NA


DESIGN WORK ORDER NO.: 1709342 CONSTR. WORK ORDER NO.: 1726181
R-4403
SHEET 04 OF 37
FILE NAME: R4403-04.DWG

DESIGNED BY TYH DRAWN BY VP CHECKED BY EL


APPROVED BY THE CITY ENGINEER PER SIGNATURE ON TITLE SHEET



Under Ground Service Alert of Southern California
 Call: TOLL FREE 1-800-227-2600
 TWO WORKING DAYS BEFORE YOU DIG



ENGINEER IN RESPONSIBLE CHARGE
 Edward Lara
 R.C.E. No. 63753 EXPIRES: 9-30-18
 DATE: April 20, 2017



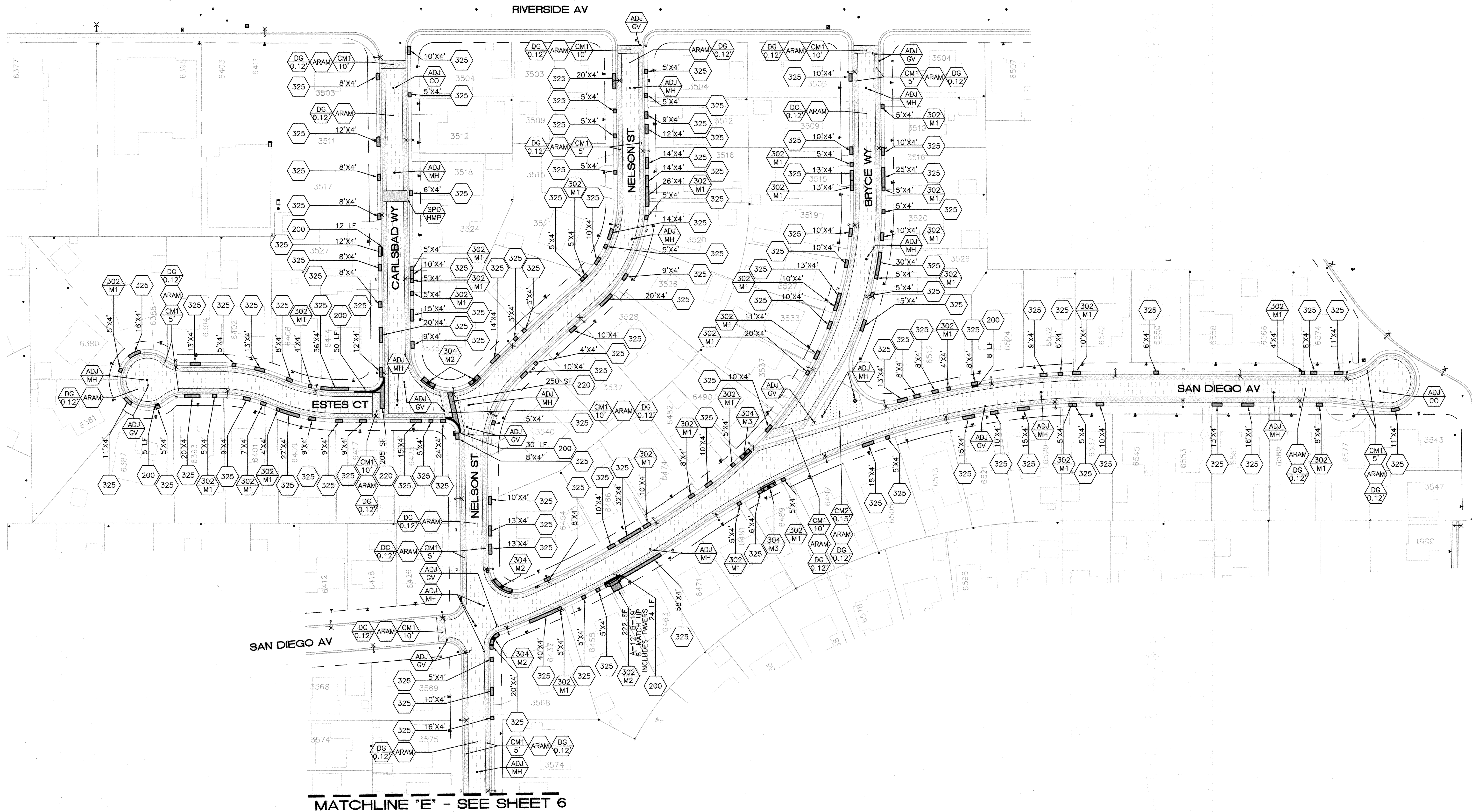
MARK	REVISIONS	APPR.	DATE

CITY OF RIVERSIDE, CALIFORNIA
DEPARTMENT OF PUBLIC WORKS

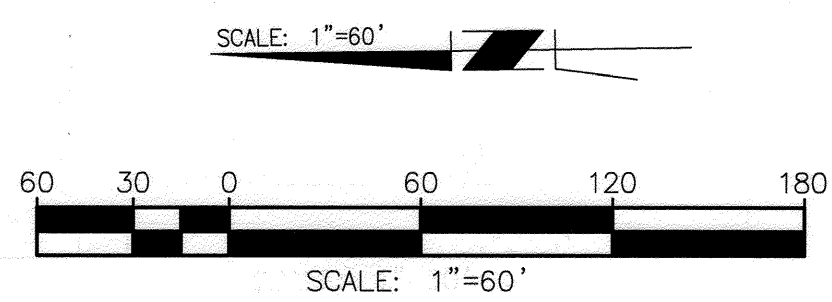
APPROVED BY: *EM* DATE: 4/27/17
 BY: *EM* DATE: 4/27/17
 CONSTRUCTION ADMIN.
 TRAFFIC DIVISION
 SURVEY
 STREETS

STREET MAINTENANCE
 2016/2017 ARTERIAL AND MINOR STREETS MAINTENANCE
 LOCATION 5
 HORIZ. SCALE: 1"=60' VERT. SCALE: NA


DESIGN WORK ORDER NO.: 1709342
 CONSTR. WORK ORDER NO.: 1726181
R-4403
 SHEET **05** OF **37**
 FILE NAME: R4403-05.DWG




MATCHLINE "E" - SEE SHEET 6



Under Ground Service Alert of Southern California
Call: TOLL FREE 1-800-227-2600
TWO WORKING DAYS BEFORE YOU DIG



ENGINEER IN RESPONSIBLE CHARGE
Edward Lara
Edward Lara
R.C.E. No. 63753 EXPIRES: 9-30-18
DATE: April 20, 2017



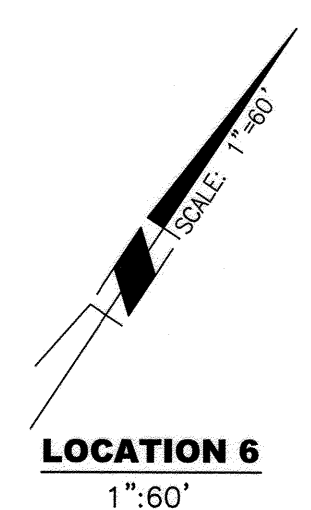
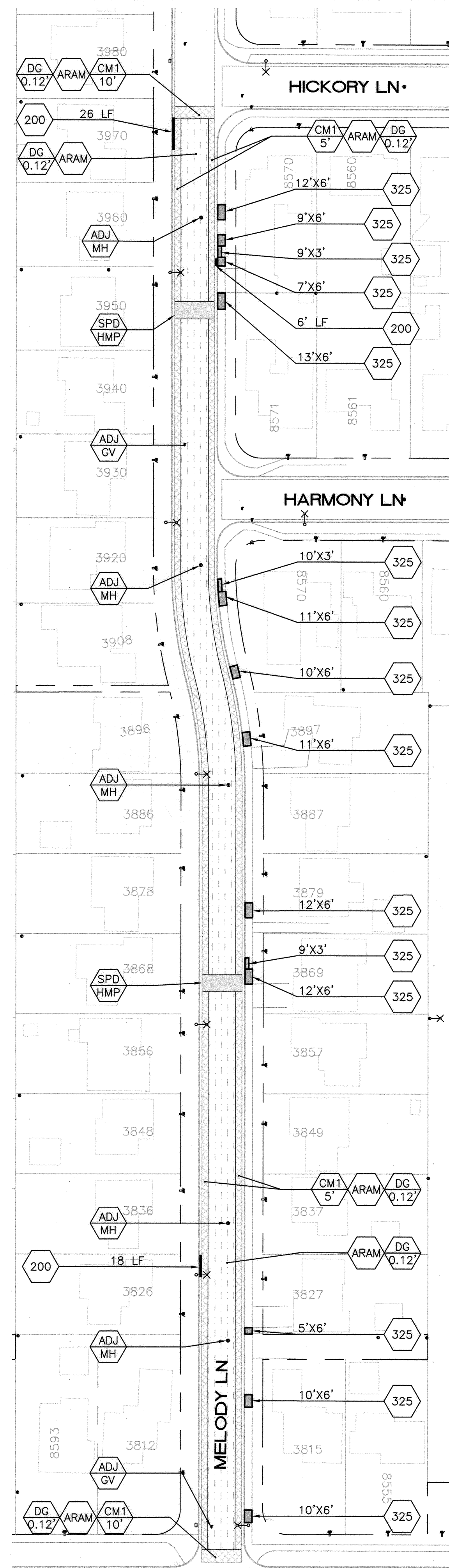
MARK	REVISIONS	APPR.	DATE

CITY OF RIVERSIDE, CALIFORNIA DEPARTMENT OF PUBLIC WORKS			
APPROVED BY	BY	DATE	
ENGINEERING MANAGER	EM	4/23/17	
CONSTRUCTION ADMIN.			
TRAFFIC DIVISION		4-26-17	
SURVEY			
STREETS			

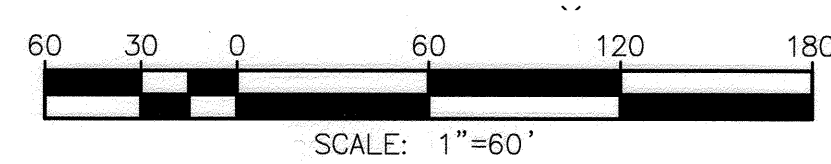
STREET MAINTENANCE	
2016/2017 ARTERIAL AND MINOR STREETS MAINTENANCE	
LOCATION 5	
HORIZ. SCALE: 1"=60'	VERT. SCALE: NA

DESIGN WORK ORDER NO.: 1709342 CONSTR. WORK ORDER NO.: 1726181
R-4403
SHEET 07 OF 37
FILE NAME: R4403-07.DWG

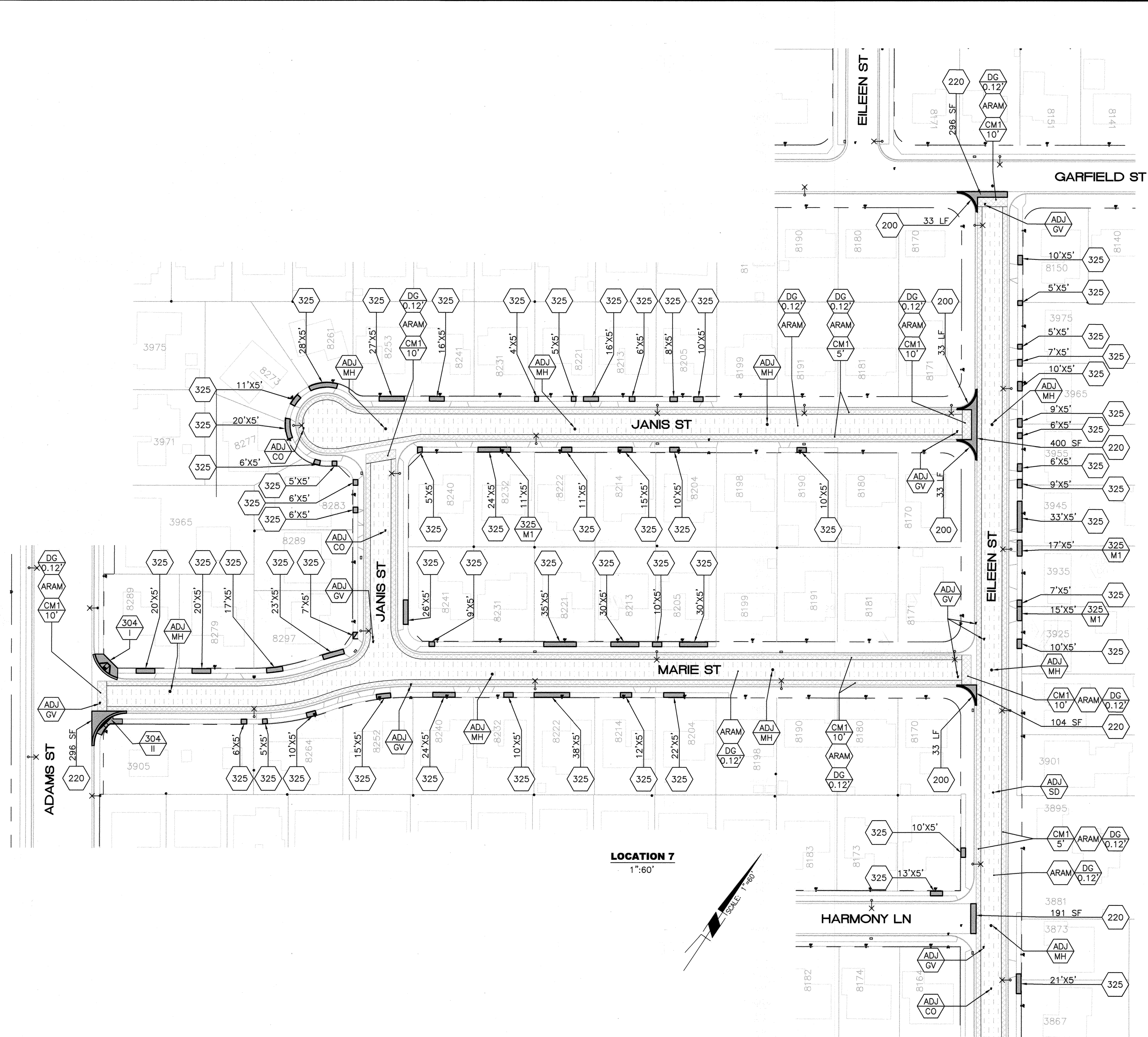
DESIGNED BY: TYH DRAWN BY: VP CHECKED BY: EL



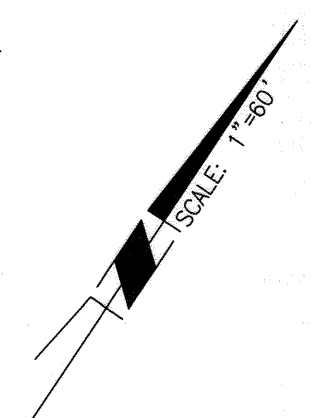
LOCATION 6
1"=60'




SCALE: 1"=60'




LOCATION 7
1"=60'



Under Ground Service Alert of Southern California
Call: TOLL FREE 1-800 227-2600
TWO WORKING DAYS BEFORE YOU DIG



ENGINEER IN RESPONSIBLE CHARGE
Edward Lara
Edward Lara
R.C.E. No. 63753 EXPIRES: 9-30-18
DATE: April 29, 2017



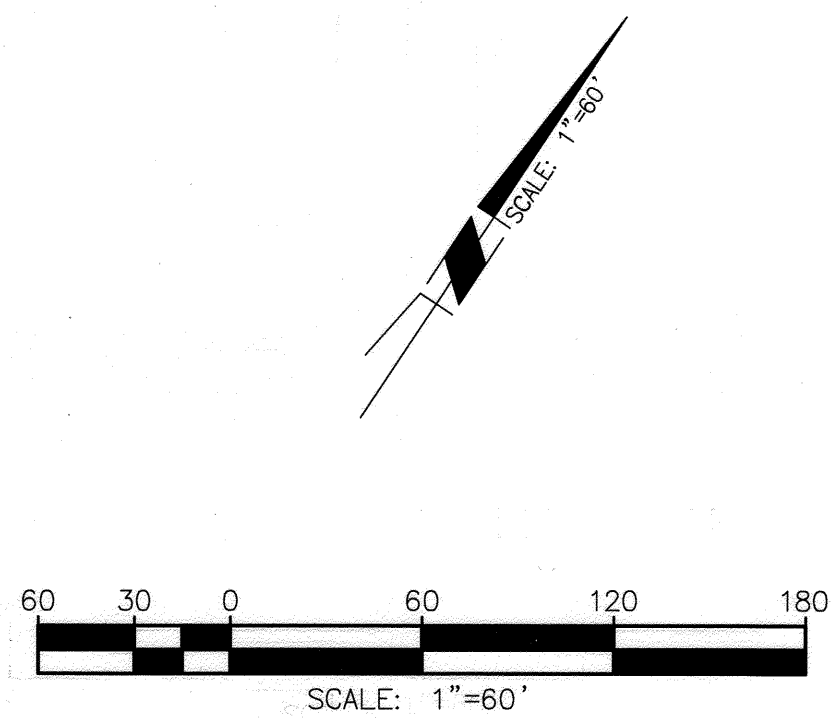
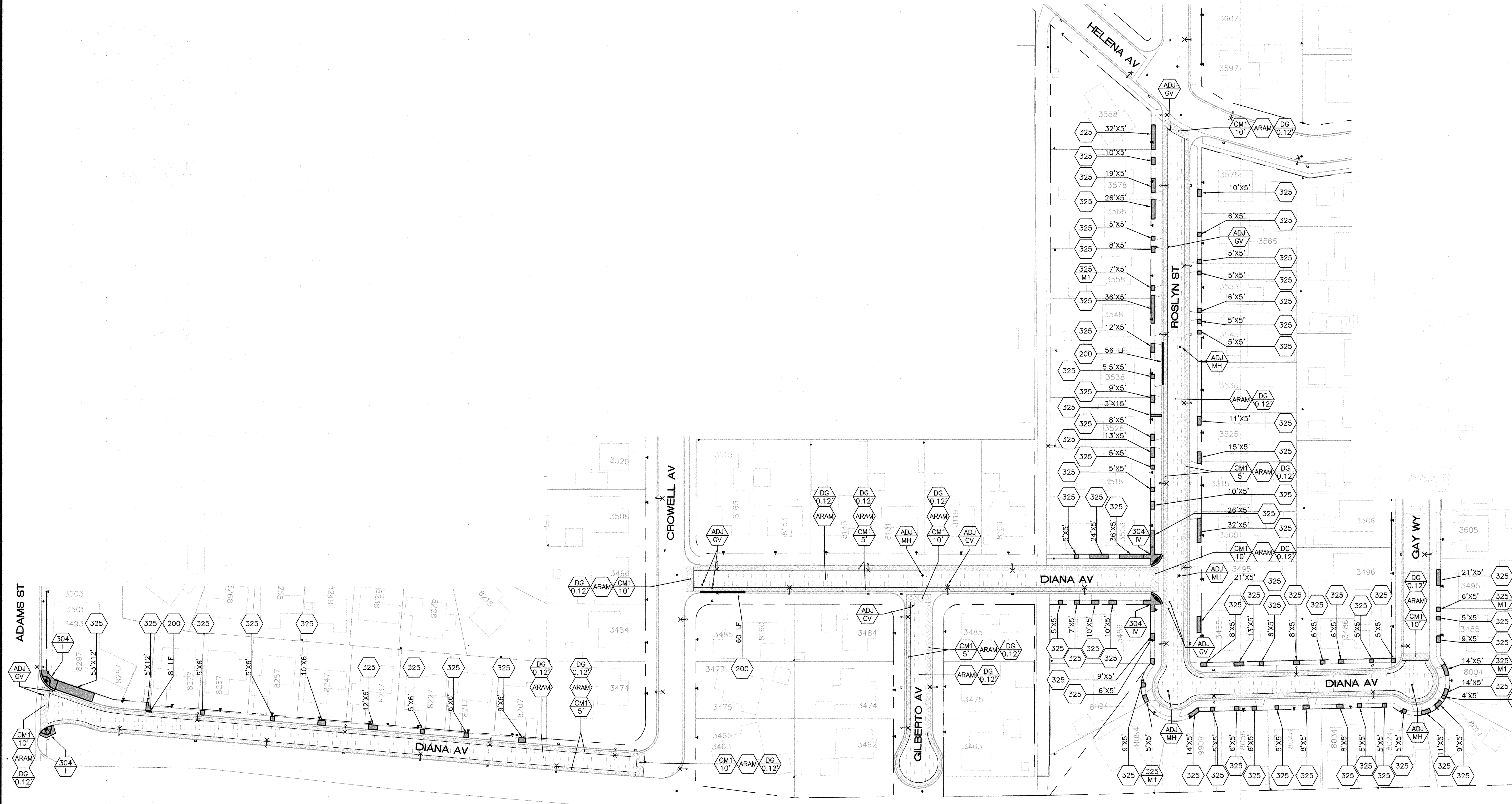
MARK	REVISIONS	APPR.	DATE

CITY OF RIVERSIDE, CALIFORNIA DEPARTMENT OF PUBLIC WORKS		
APPROVED BY	BY	DATE
ENGINEERING MANAGER	FM	4/27/17
CONSTRUCTION ADMIN.		
TRAFFIC DIVISION		
SURVEY		
STREETS		


STREET MAINTENANCE	
2016/2017 ARTERIAL AND MINOR STREETS MAINTENANCE	
LOCATION 6 AND 7	
HORIZ. SCALE: 1"=60'	VERT. SCALE: NA

DESIGN WORK ORDER NO.: 1709342
CONSTR. WORK ORDER NO.: 1726181
R-4403
SHEET **09** OF **37**
FILE NAME: R4403-09.DWG


APPROVED BY THE CITY ENGINEER
PER SIGNATURE ON TITLE SHEET



Under Ground Service Alert of Southern California
 Call: TOLL FREE 1-800-227-2600
 TWO WORKING DAYS BEFORE YOU DIG



ENGINEER IN RESPONSIBLE CHARGE
 Edward Lara
 R.C.E. No. 63753 EXPIRES: 9-30-18
 DATE: April 20, 2017



MARK	REVISIONS	APPR.	DATE

CITY OF RIVERSIDE, CALIFORNIA
DEPARTMENT OF PUBLIC WORKS

APPROVED BY: **CONSTRUCTION ADMIN.** BY: *FM* DATE: **4/22/17**

APPROVED BY THE CITY ENGINEER PER SIGNATURE ON TITLE SHEET

TRAFFIC DIVISION: *R.H.* DATE: **4-26-17**

SURVEY: **STREETS**

STREET MAINTENANCE

2016/2017 ARTERIAL AND MINOR STREETS MAINTENANCE

LOCATION 8

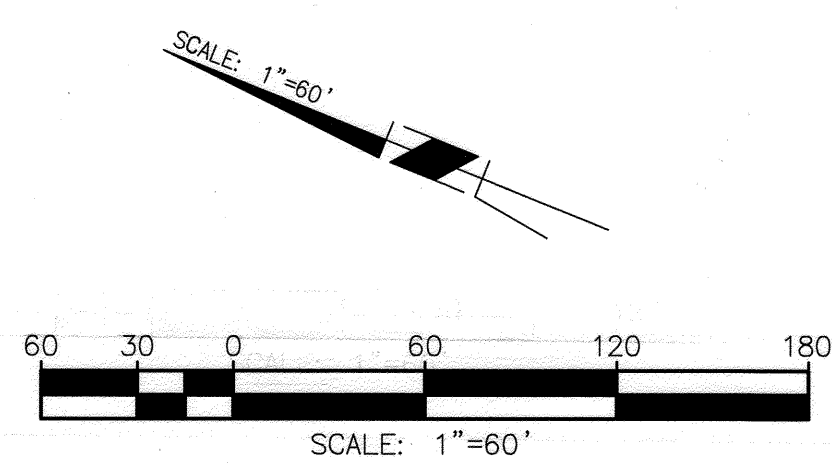
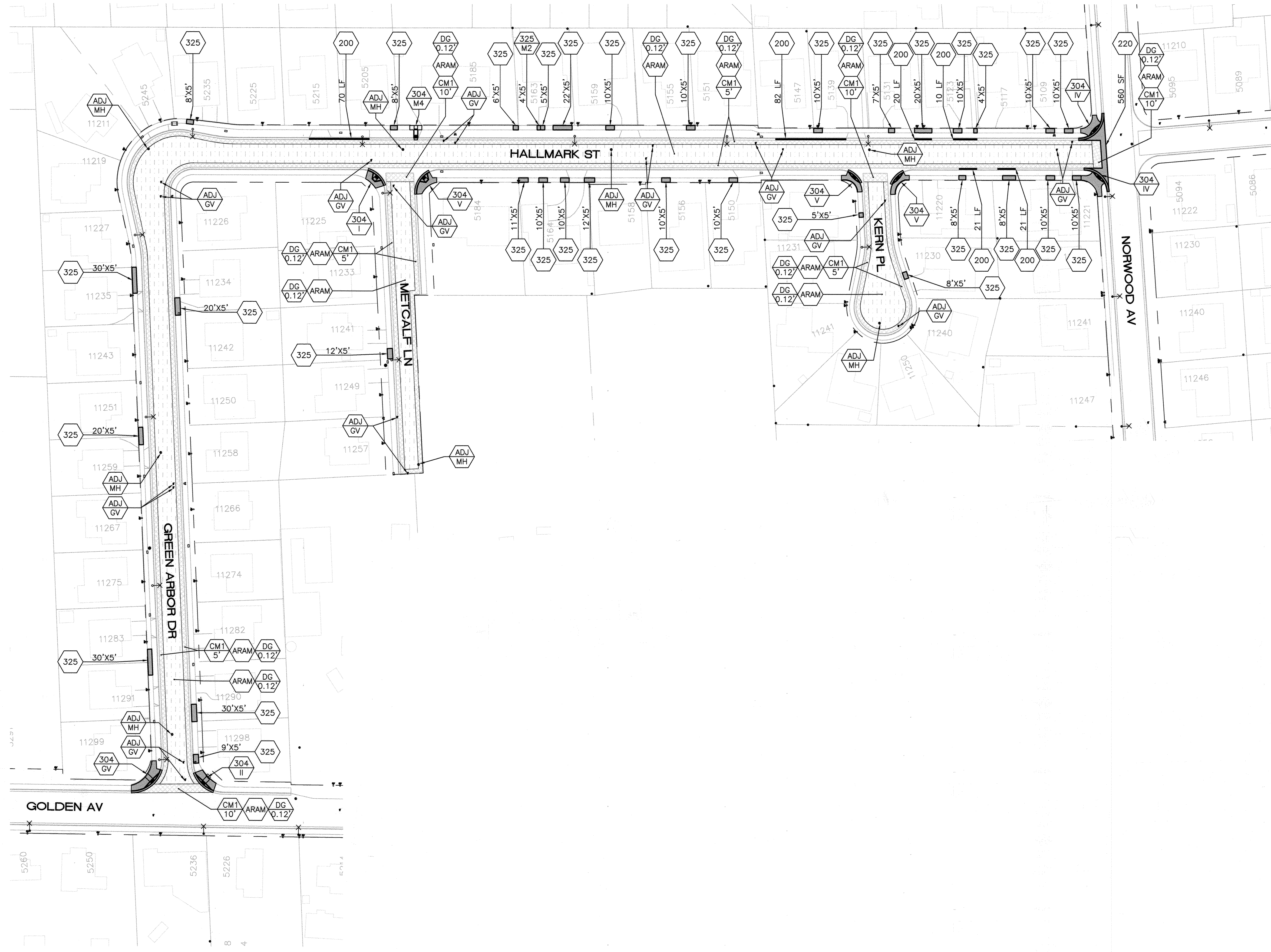
HORIZ. SCALE: 1"=60' VERT. SCALE: NA

DESIGN WORK ORDER NO.: 1709342
 CONSTR. WORK ORDER NO.: 172818T


R-4403

SHEET **10** OF **37**

FILE NAME: R4403-10.DWG



Under Ground Service Alert of Southern California
 Call: TOLL FREE 1-800-227-2600
 TWO WORKING DAYS BEFORE YOU DIG



ENGINEER IN RESPONSIBLE CHARGE
Edward Lara
 Edward Lara
 R.C.E. No. 63753 EXPIRES: 9-30-18
 DATE: April 20, 2017



MARK	REVISIONS	APPR. DATE

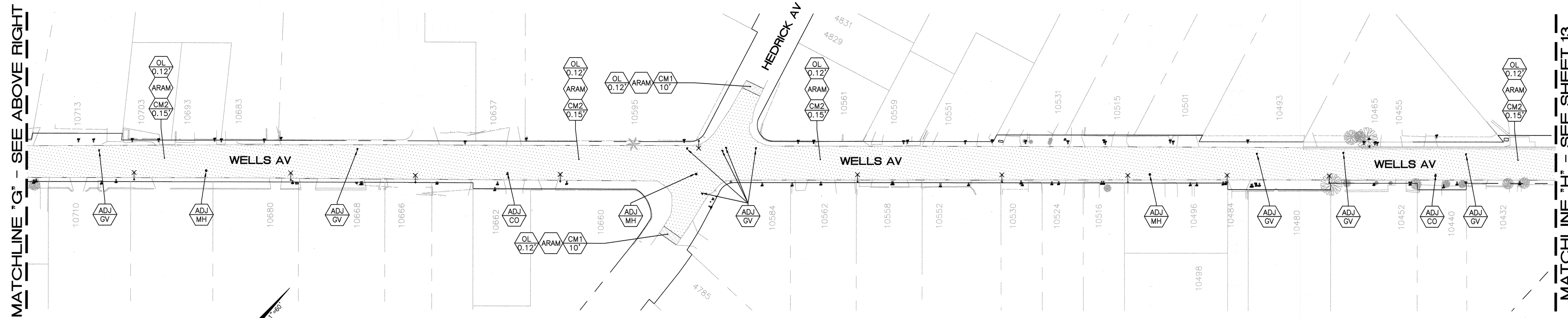
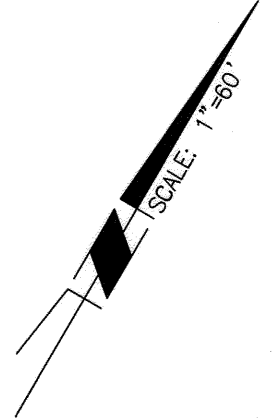
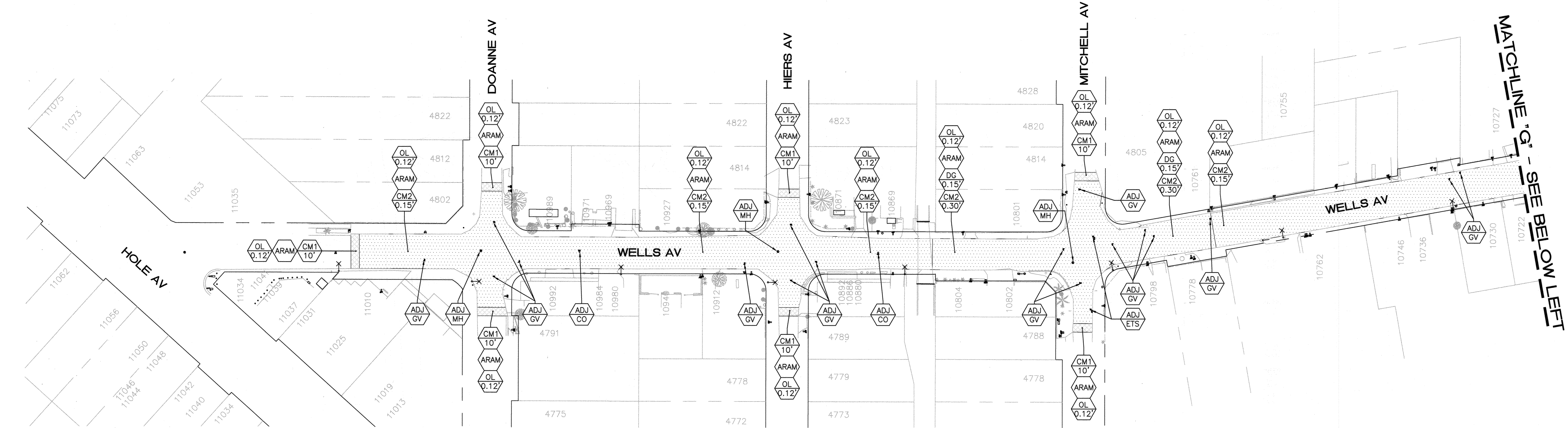
CITY OF RIVERSIDE, CALIFORNIA DEPARTMENT OF PUBLIC WORKS		
APPROVED BY	BY	DATE
ENGINEERING MANAGER	<i>FM</i>	4/27/17
CONSTRUCTION ADMIN.	<i>EL</i>	4-26-17
TRAFFIC DIVISION		
SURVEY		
STREETS		

STREET MAINTENANCE
 2016/2017 ARTERIAL AND MINOR STREETS MAINTENANCE
LOCATION 9
 HORIZ. SCALE: 1"=60' | VERT. SCALE: NA

DESIGN WORK ORDER NO.: 1709342
 CONSTR. WORK ORDER NO.: 1726181
R-4403
 SHEET **11** OF **37**
 FILE NAME: R4403-11.DWG

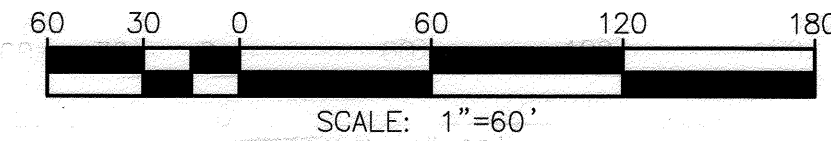
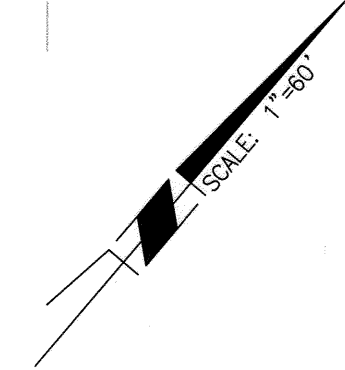
APPROVED BY THE CITY ENGINEER
 PER SIGNATURE ON TITLE SHEET

DESIGNED BY: TYH | DRAWN BY: VP | CHECKED BY: EL




MATCHLINE 'G' - SEE ABOVE RIGHT


MATCHLINE 'H' - SEE SHEET 13



Under Ground Service Alert of Southern California
 Call: TOLL FREE 1-800 227-2600
 TWO WORKING DAYS BEFORE YOU DIG



ENGINEER IN RESPONSIBLE CHARGE
Edward Lara
 Edward Lara
 R.C.E. No. 63753 EXPIRES: 9-30-18
 DATE: April 20, 2017



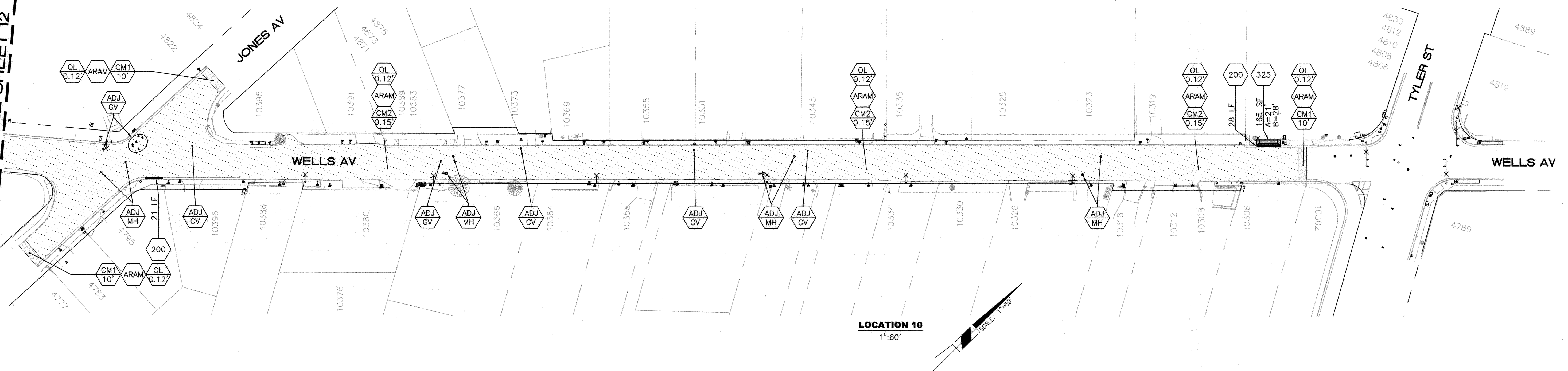
MARK	REVISIONS	APPR.	DATE

CITY OF RIVERSIDE, CALIFORNIA DEPARTMENT OF PUBLIC WORKS			
APPROVED BY	BY	DATE	APPROVED BY THE CITY ENGINEER PER SIGNATURE ON TITLE SHEET
ENGINEERING MANAGER	EM	4/27/17	
CONSTRUCTION ADMIN.			
TRAFFIC DIVISION		4-26-17	
SURVEY			
STREETS			

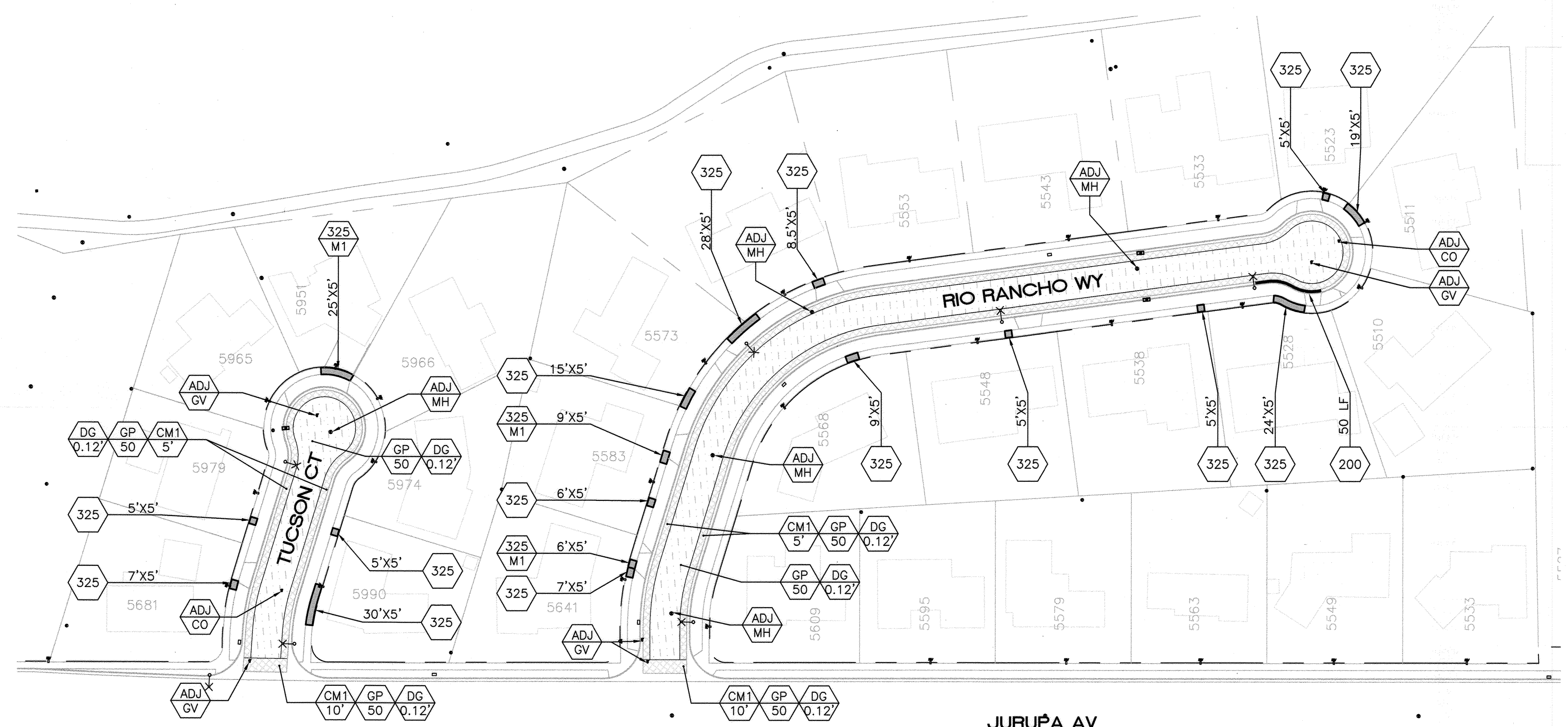
STREET MAINTENANCE	
2016/2017 ARTERIAL AND MINOR STREETS MAINTENANCE	
LOCATION 10	
HORIZ. SCALE: 1"=60'	VERT. SCALE: NA

DESIGN WORK ORDER NO.: 1709342
 CONSTR. WORK ORDER NO.: 1726181
R-4403
 SHEET 12 OF 37
 FILE NAME: R4403-12.DWG

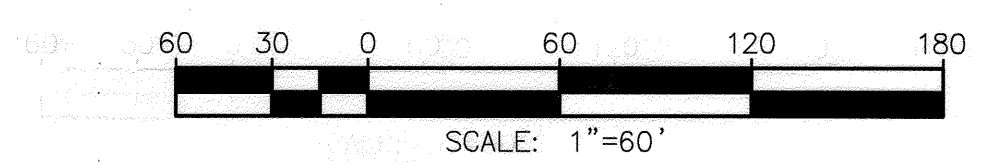
MATCHLINE "H" - SEE SHEET 12




LOCATION 10
1"=60'




LOCATION 11
1"=60'



Under Ground Service Alert of Southern California
Call: TOLL FREE 1-800-227-2600
TWO WORKING DAYS BEFORE YOU DIG



ENGINEER IN RESPONSIBLE CHARGE
Edward Lara
Edward Lara
R.C.E. No. 63753 EXPIRES: 9-30-18
DATE: April 20, 2017



MARK	REVISIONS	APPR.	DATE

DESIGNED BY: TYH DRAWN BY: VP CHECKED BY: EL

CITY OF RIVERSIDE, CALIFORNIA DEPARTMENT OF PUBLIC WORKS		
APPROVED BY	BY	DATE
ENGINEERING MANAGER	EM	4/27/17
CONSTRUCTION ADMIN.		
TRAFFIC DIVISION		4-26-17
SURVEY		
STREETS		

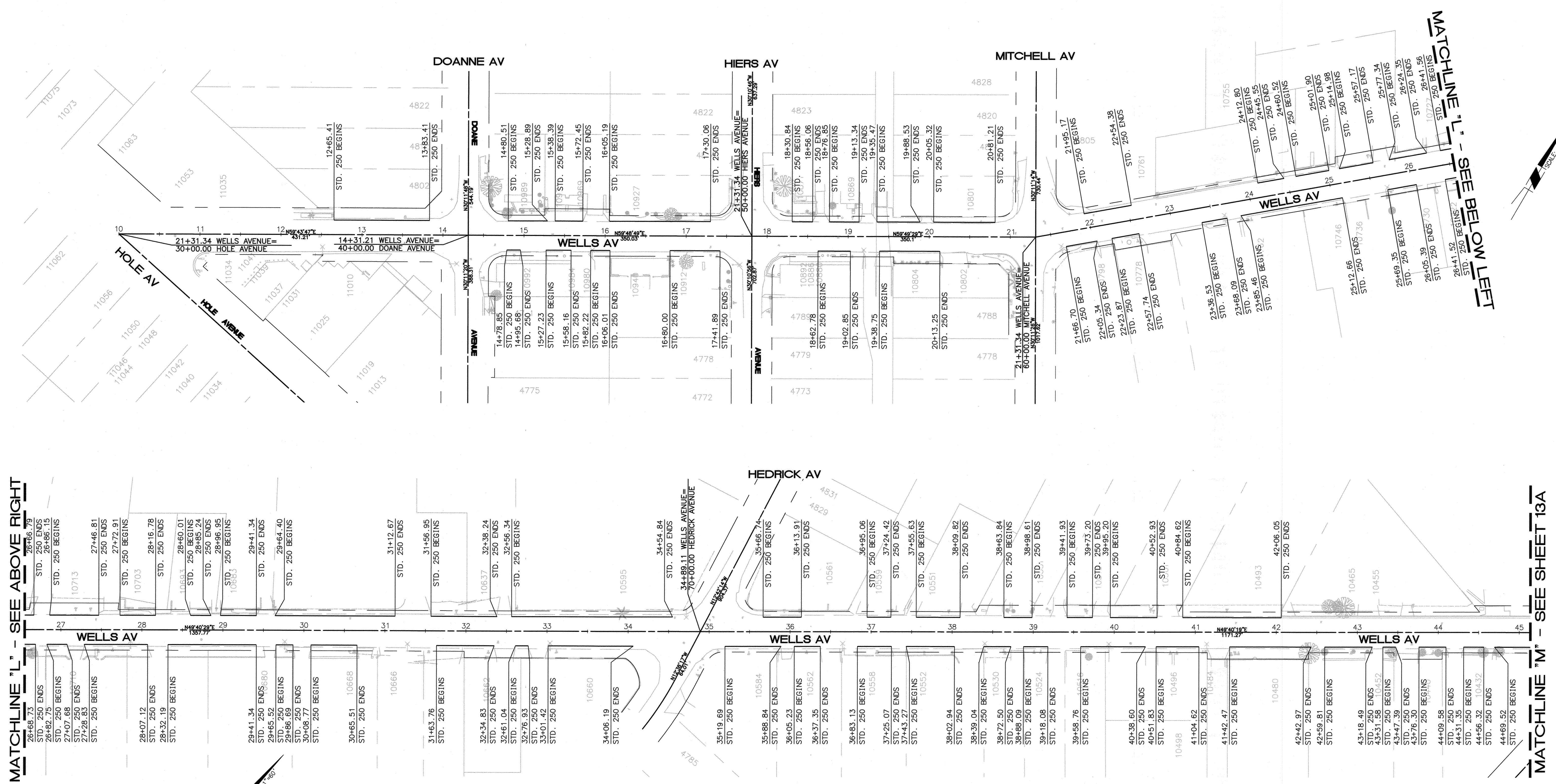
APPROVED BY THE CITY ENGINEER PER SIGNATURE ON TITLE SHEET

STREET MAINTENANCE	
2016/2017 ARTERIAL AND MINOR STREETS MAINTENANCE	
LOCATION 10 AND 11	
HORIZ. SCALE: 1"=60'	VERT. SCALE: NA

DESIGN WORK ORDER NO.: 1709342 CONSTR. WORK ORDER NO.: 1726181
R-4403
SHEET 13 OF 37
FILE NAME: R4403-13.DWG

MATCHLINE "L" - SEE ABOVE RIGHT

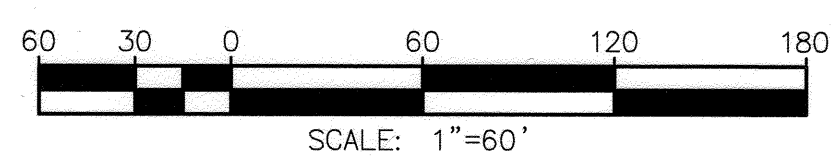
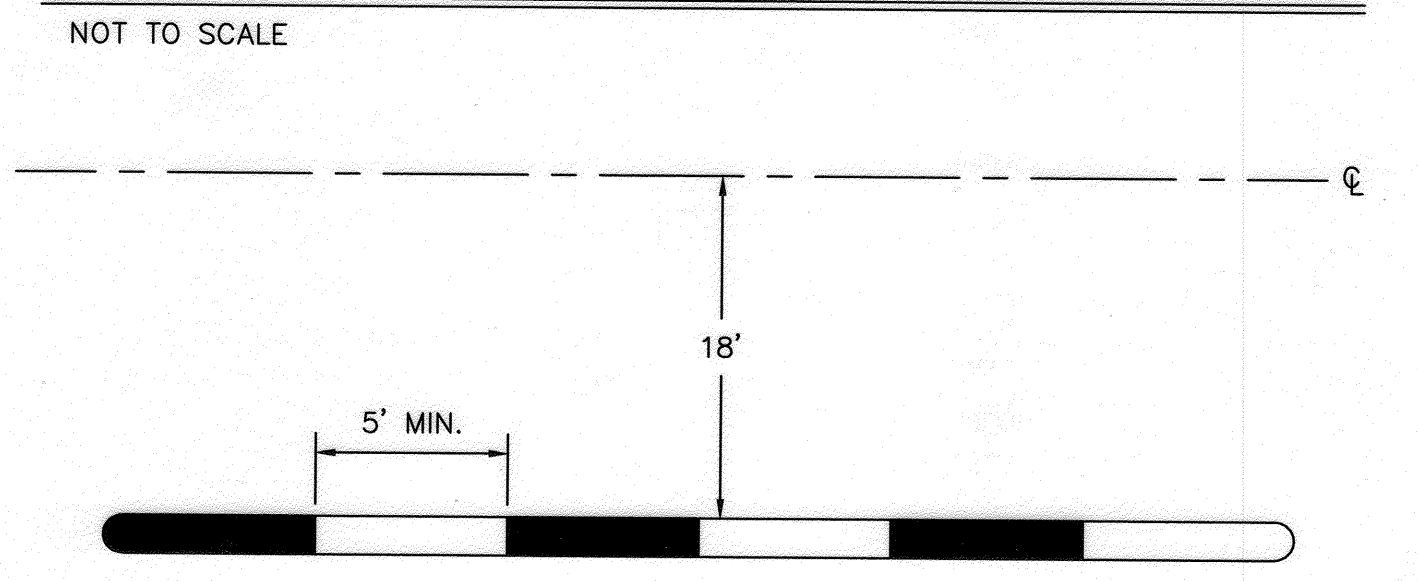
MATCHLINE "M" - SEE SHEET 13A



GENERAL CONSTRUCTION NOTES:

- CITY OF RIVERSIDE STANDARD 250 ASPHALT CONCRETE BERM SHALL BE TYPE III - ROLLED, UNLESS OTHERWISE SPECIFIED OR INSTRUCTED BY THE ENGINEER. BERM FLOWLINE SHALL BE AT 18' OFF THE CENTER LINE AND PLACED AT THE INDICATED STATIONS. RELIEVE CUTS/OPENINGS MAY BE REQUIRED TO PROVIDE ADEQUATE DRAINAGE AT LOCATIONS DEEMED NECESSARY BY THE ENGINEER. BLACK AND WHITE CHECKERED PATTERN SHALL BE PAINTED ON BERM PER TYPICAL DETAIL.

STD. 250 - TYPICAL STRIPING DETAIL



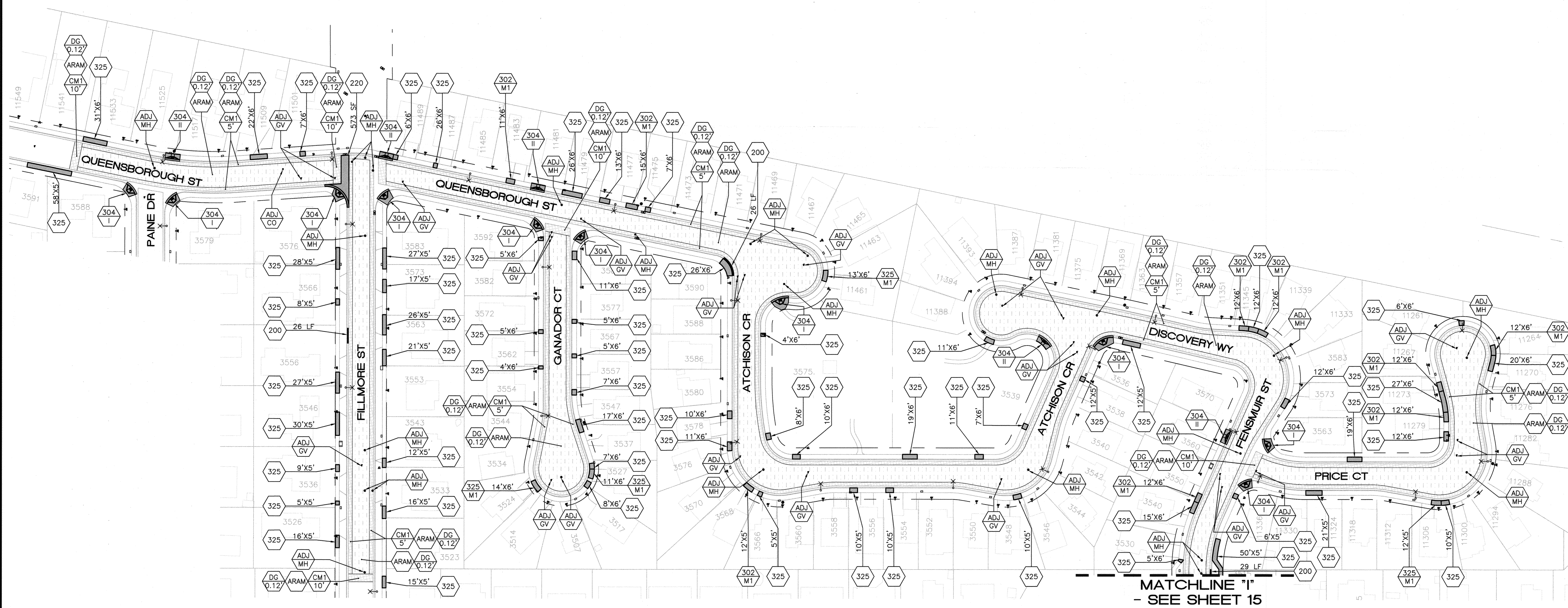
Under Ground Service Alert of Southern California
Call: TOLL FREE 1-800 227-2600
TWO WORKING DAYS BEFORE YOU DIG

ENGINEER IN RESPONSIBLE CHARGE
Edward Lara
Edward Lara
R.C.E. No. 63753 EXPIRES: 9-30-18
DATE: January 16, 2018

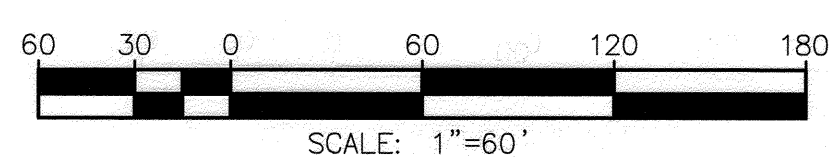
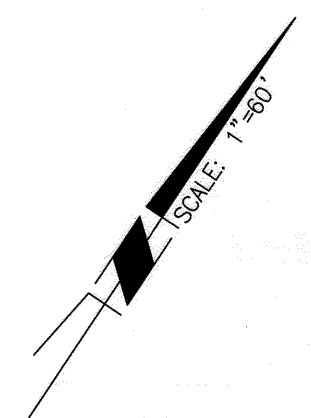
CITY OF RIVERSIDE, CALIFORNIA DEPARTMENT OF PUBLIC WORKS			
APPROVED BY	BY	DATE	
ENGINEERING MANAGER	SA	1-8-18	
CONSTRUCTION ADMIN.	SA	1/8/18	
TRAFFIC DIVISION			
SURVEY			
STREETS			
DESIGNED BY	TYH	DRAWN BY	VP
CHECKED BY	EL		

STREET MAINTENANCE	
2016/2017 ARTERIAL AND MINOR STREETS MAINTENANCE	
LOCATION 10	
HORIZ. SCALE: 1"=60'	VERT. SCALE: NA


DESIGN WORK ORDER NO.: 1709342
CONSTR. WORK ORDER NO.: 1728181
R-4403
SHEET 12A OF 37
FILE NAME: R4403-12A.DWG




MATCHLINE "1"
- SEE SHEET 15



Under Ground Service Alert of Southern California
Call: TOLL FREE 1-800 227-2600
TWO WORKING DAYS BEFORE YOU DIG



ENGINEER IN RESPONSIBLE CHARGE
Edward Lara
Edward Lara
R.C.E. No. 63753 EXPIRES: 9-30-18
DATE: *Apr 10, 2017*



MARK	REVISIONS	APPR.	DATE

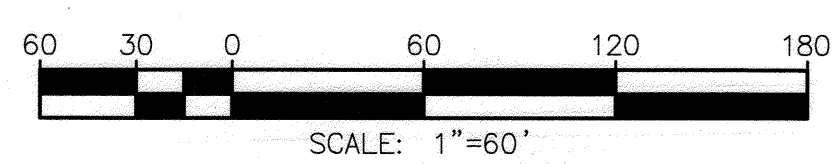
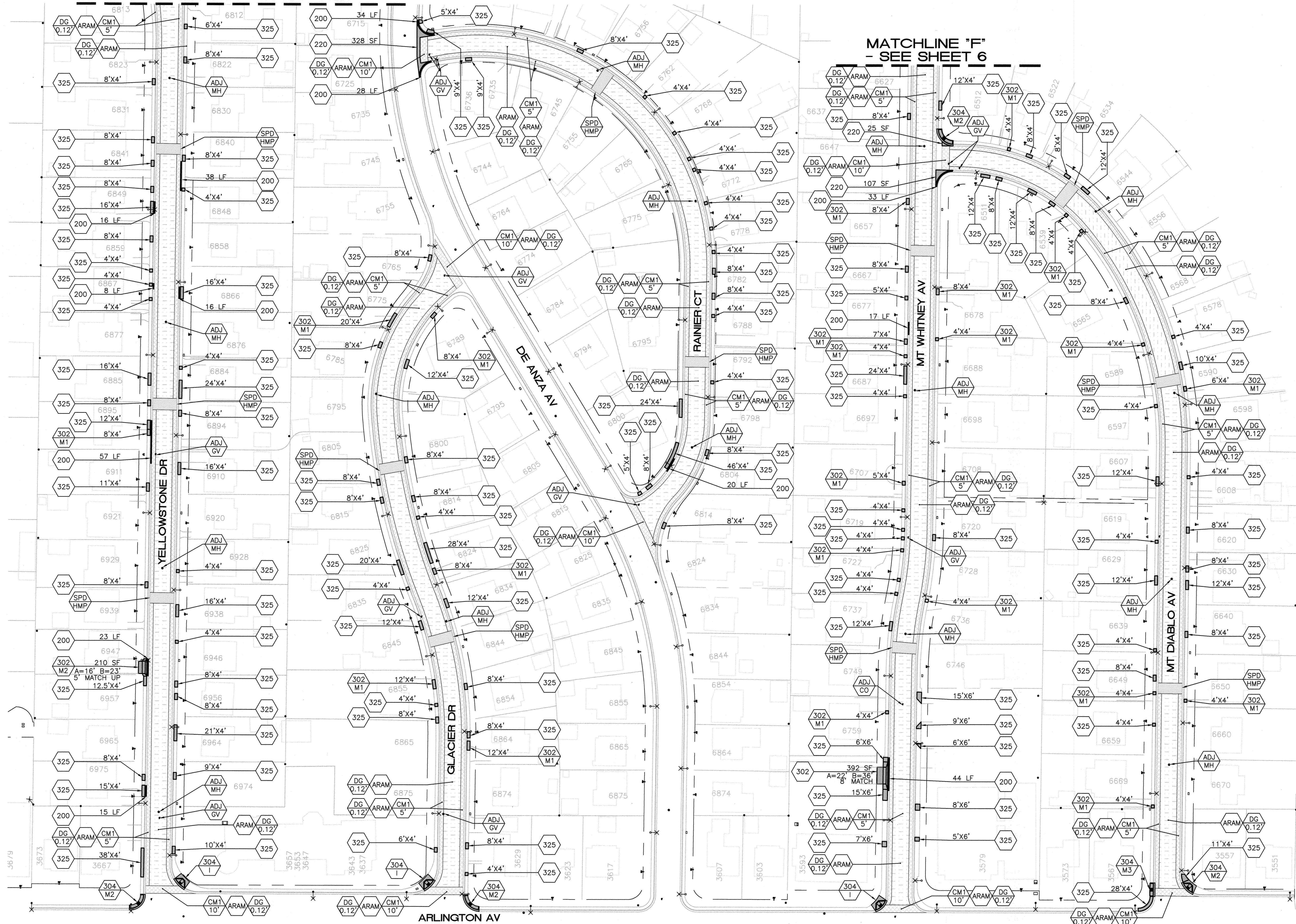
CITY OF RIVERSIDE, CALIFORNIA DEPARTMENT OF PUBLIC WORKS		
APPROVED BY	BY	DATE
ENGINEERING MANAGER	<i>EM</i>	<i>4/27/17</i>
CONSTRUCTION ADMIN.		
TRAFFIC DIVISION	<i>PH</i>	<i>4-26-17</i>
SURVEY		
STREETS		

STREET MAINTENANCE	
2016/2017 ARTERIAL AND MINOR STREETS MAINTENANCE	
LOCATION 12	
HORIZ. SCALE: 1"=60'	VERT. SCALE: NA

DESIGN WORK ORDER NO.: 1709342 CONSTR. WORK ORDER NO.: 1726181
R-4403
SHEET 14 OF 37
FILE NAME: R4403-14.DWG

MATCHLINE 'D' - SEE SHEET 5

MATCHLINE 'F' - SEE SHEET 6



Under Ground Service Alert of Southern California
 Call: TOLL FREE 1-800 227-2600
 TWO WORKING DAYS BEFORE YOU DIG

ENGINEER IN RESPONSIBLE CHARGE
 Edward Lara
 R.C.E. No. 63753 EXPIRES: 9-30-18
 DATE: April 20, 2017

GRAPHICAL CORRECTION 6.2.8/10

MARK	REVISIONS	APPR.	DATE

CITY OF RIVERSIDE, CALIFORNIA
DEPARTMENT OF PUBLIC WORKS

APPROVED BY: ENGINEERING MANAGER, CONSTRUCTION ADMIN., TRAFFIC DIVISION, SURVEY STREETS

BY: FM, JLD

DATE: 4/27/17, 4-26-17

APPROVED BY THE CITY ENGINEER PER SIGNATURE ON TITLE SHEET

STREET MAINTENANCE

2016/2017 ARTERIAL AND MINOR STREETS MAINTENANCE

LOCATION: 5

HORIZ. SCALE: 1"=60' VERT. SCALE: NA

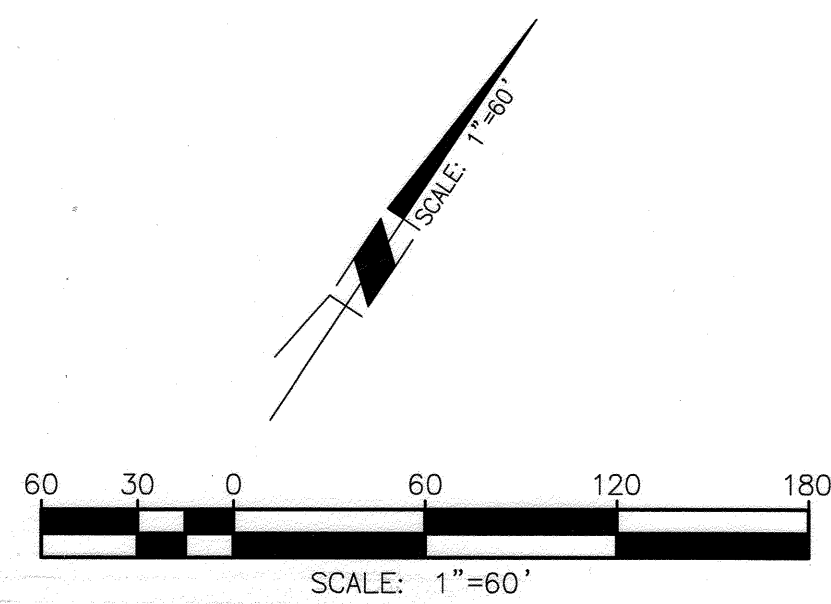
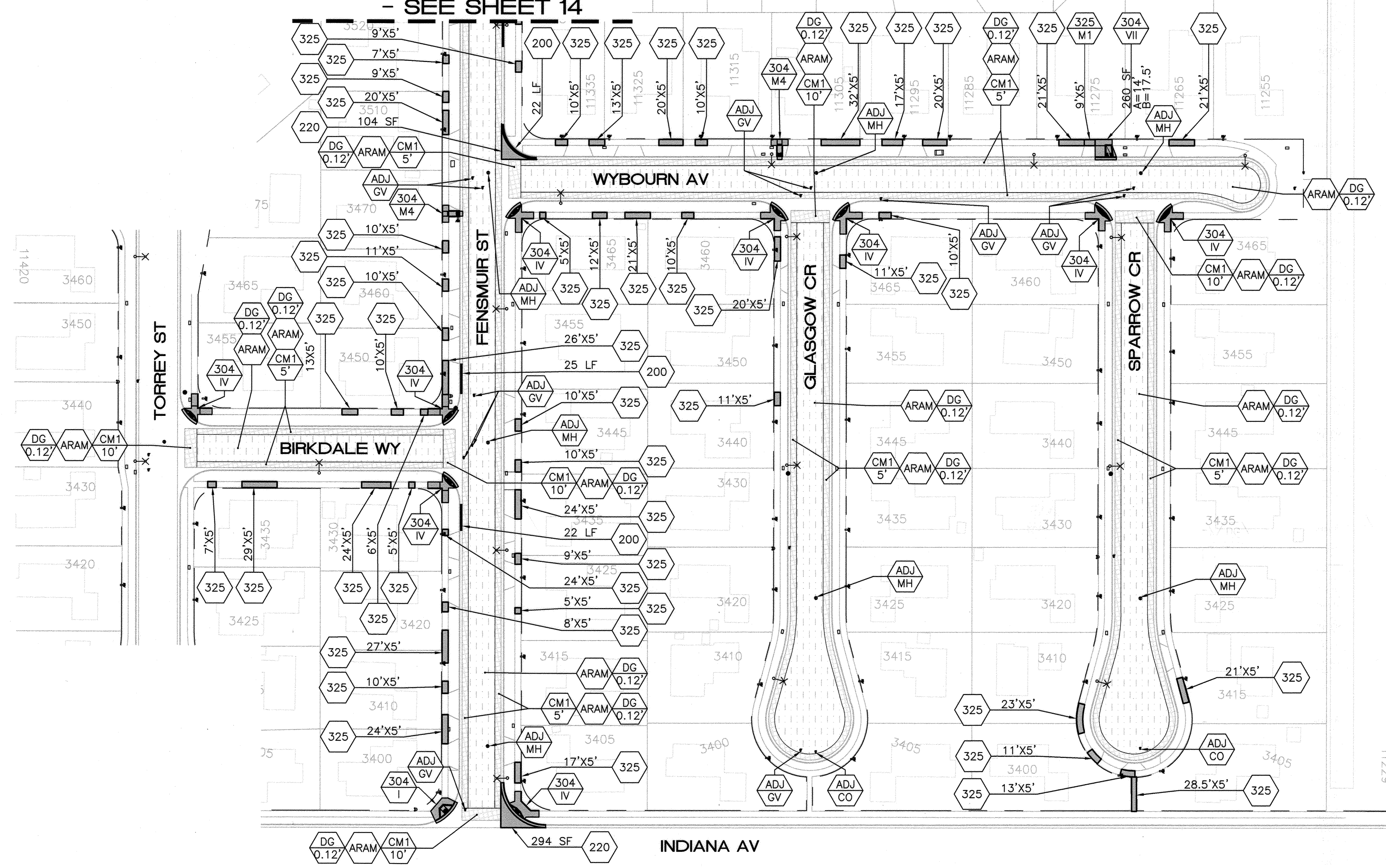
DESIGN WORK ORDER NO.: 1709342
 CONSTR. WORK ORDER NO.: 172818T

R-4403


SHEET **08** OF **37**

FILE NAME: R4403-08.DWG


MATCHLINE "1"
- SEE SHEET 14



Under Ground Service Alert of Southern California
Call: TOLL FREE 1-800-227-2600
TWO WORKING DAYS BEFORE YOU DIG



ENGINEER IN RESPONSIBLE CHARGE
Edward Lara
Edward Lara
R.C.E. No. 63753, EXPIRES: 9-30-18
DATE: April 20, 2017



MARK	REVISIONS	APPR.	DATE

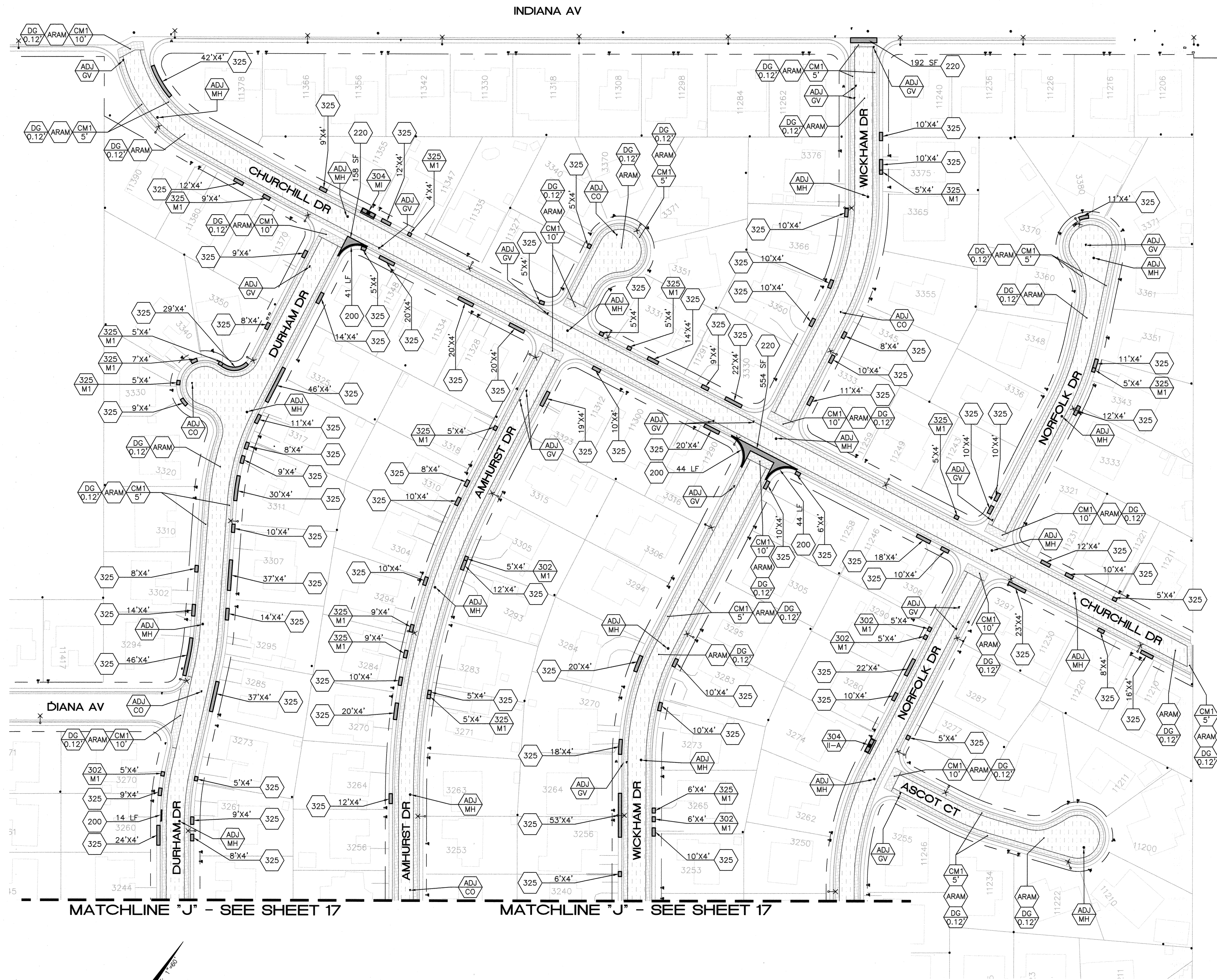
DESIGNED BY: TYH DRAWN BY: VP CHECKED BY: EL

CITY OF RIVERSIDE, CALIFORNIA DEPARTMENT OF PUBLIC WORKS		
APPROVED BY	BY	DATE
ENGINEERING MANAGER	FM	4/27/17
CONSTRUCTION ADMIN.		
TRAFFIC DIVISION		
SURVEY		
STREETS		

APPROVED BY THE CITY ENGINEER PER SIGNATURE ON TITLE SHEET

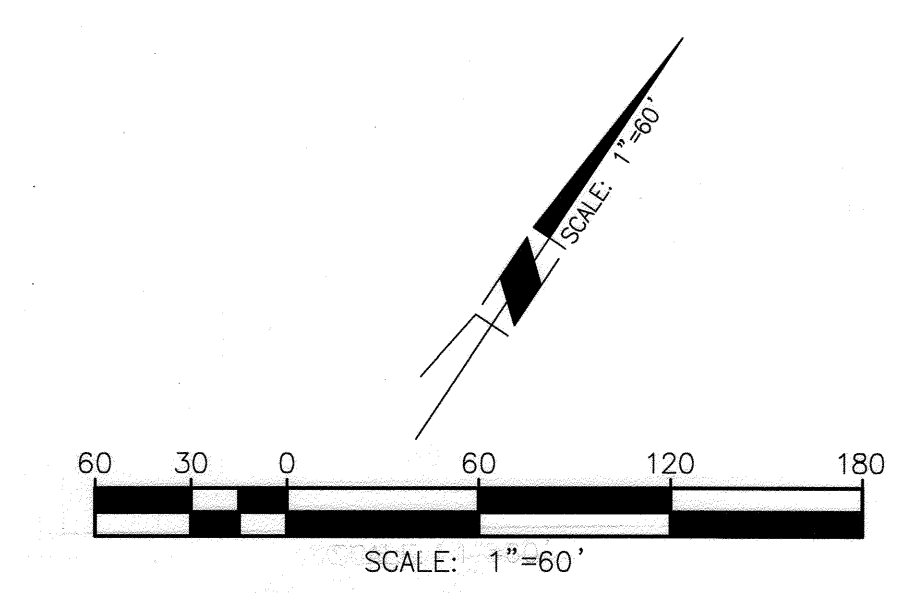
STREET MAINTENANCE
2016/2017 ARTERIAL AND MINOR STREETS MAINTENANCE
LOCATION 12
HORIZ. SCALE: 1"=60' VERT. SCALE: NA

DESIGN WORK ORDER NO.: 1709342
CONSTR. WORK ORDER NO.: 1726181
R-4403
SHEET **15** OF **37**
FILE NAME: R4403-15.DWG




MATCHLINE "J" - SEE SHEET 17


MATCHLINE "J" - SEE SHEET 17



Under Ground Service Alert
of Southern California
Call: TOLL FREE
1-800
227-2600
TWO WORKING DAYS BEFORE YOU DIG



ENGINEER IN RESPONSIBLE CHARGE
Edward Lara
Edward Lara
R.C.E. No. 63753 EXPIRES: 9-30-18
DATE: April 20, 2017



MARK	REVISIONS	APPR.	DATE

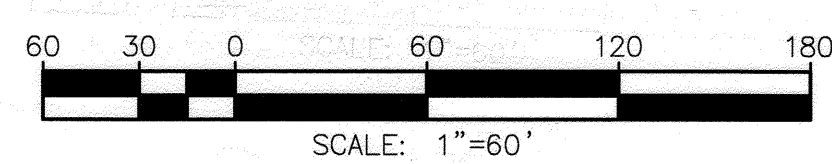
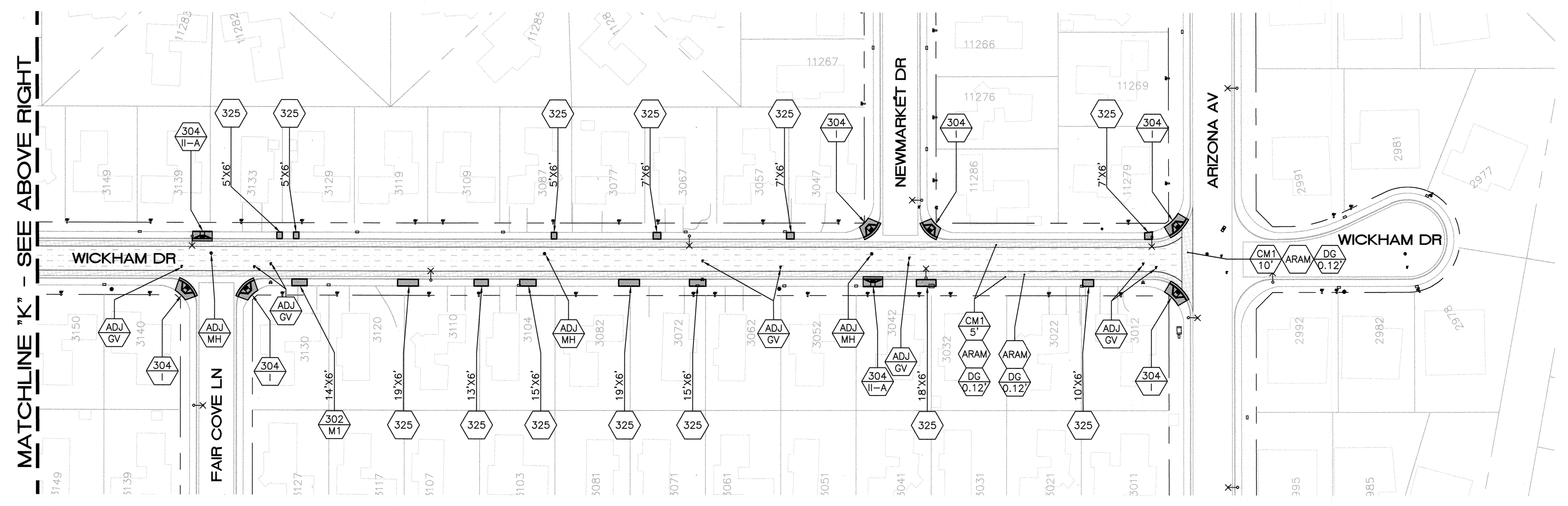
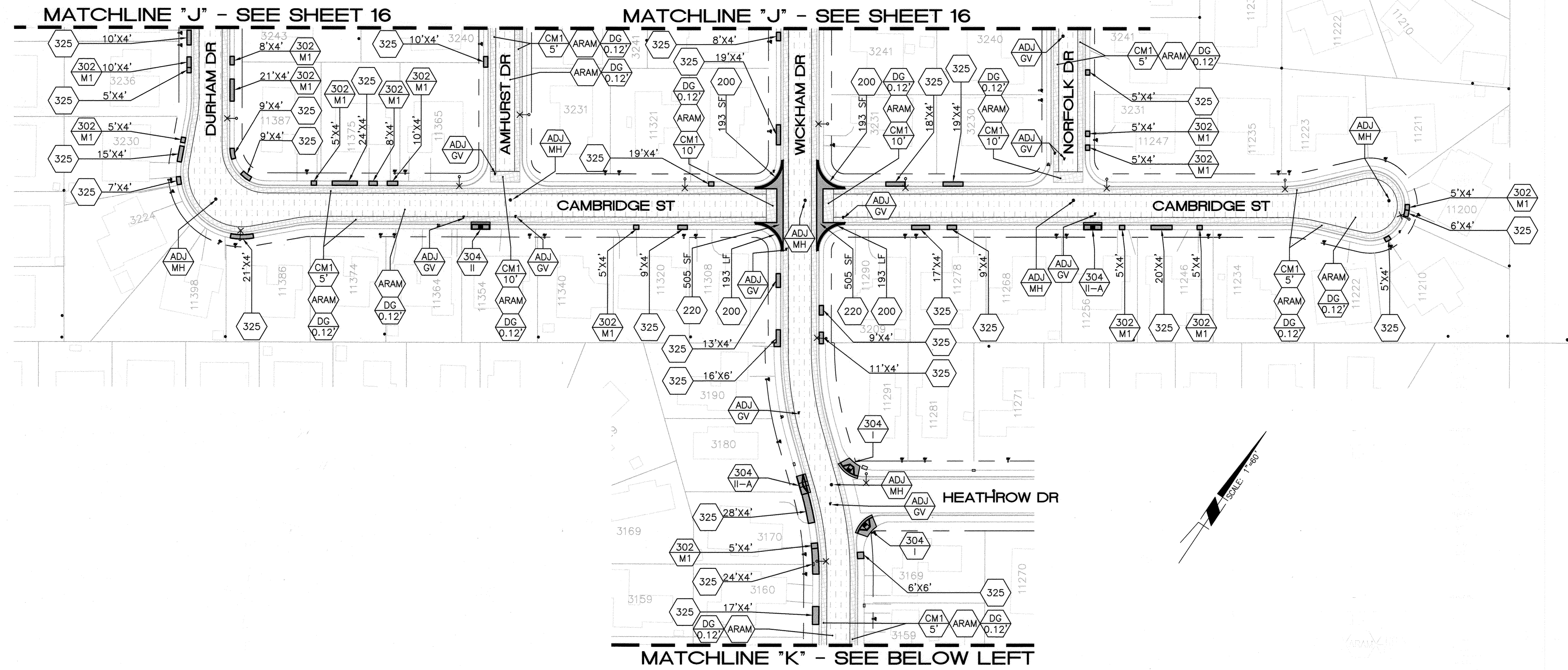
DESIGNED BY: TYH DRAWN BY: VP CHECKED BY: EL

CITY OF RIVERSIDE, CALIFORNIA DEPARTMENT OF PUBLIC WORKS			
APPROVED BY:	BY:	DATE:	
ENGINEERING MANAGER	FM	4/27/17	
CONSTRUCTION ADMIN.			
TRAFFIC DIVISION		4-26-17	
SURVEY			
STREETS			


APPROVED BY THE CITY ENGINEER
PER SIGNATURE ON TITLE SHEET

STREET MAINTENANCE	
2016/2017 ARTERIAL AND MINOR STREETS MAINTENANCE	
LOCATION 12	
HORIZ. SCALE: 1"=60'	VERT. SCALE: NA


DESIGN WORK ORDER NO.: 1709342 CONSTR. WORK ORDER NO.: 1726181
R-4403
SHEET 16 OF 37
FILE NAME: R4403-16.DWG



Under Ground Service Alert of Southern California
 Call: TOLL FREE 1-800-227-2600
 TWO WORKING DAYS BEFORE YOU DIG



ENGINEER IN RESPONSIBLE CHARGE
Edward Lara
 Edward Lara
 R.C.E. No. 63753 EXPIRES: 9-30-18
 DATE: April 20, 2017



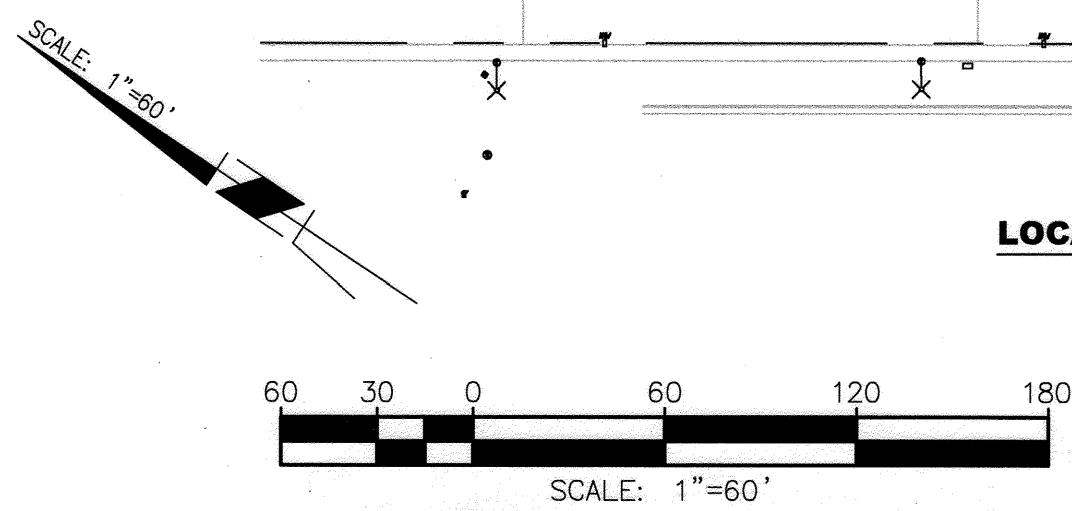
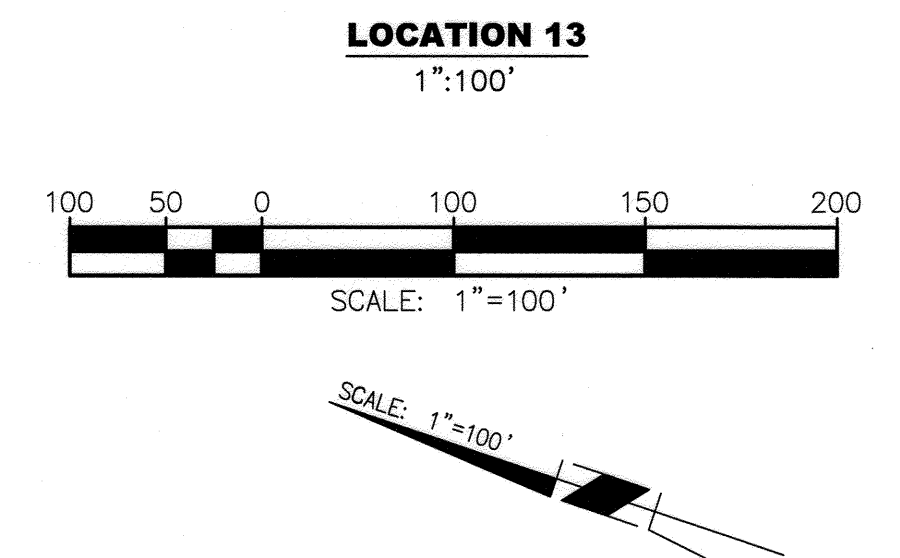
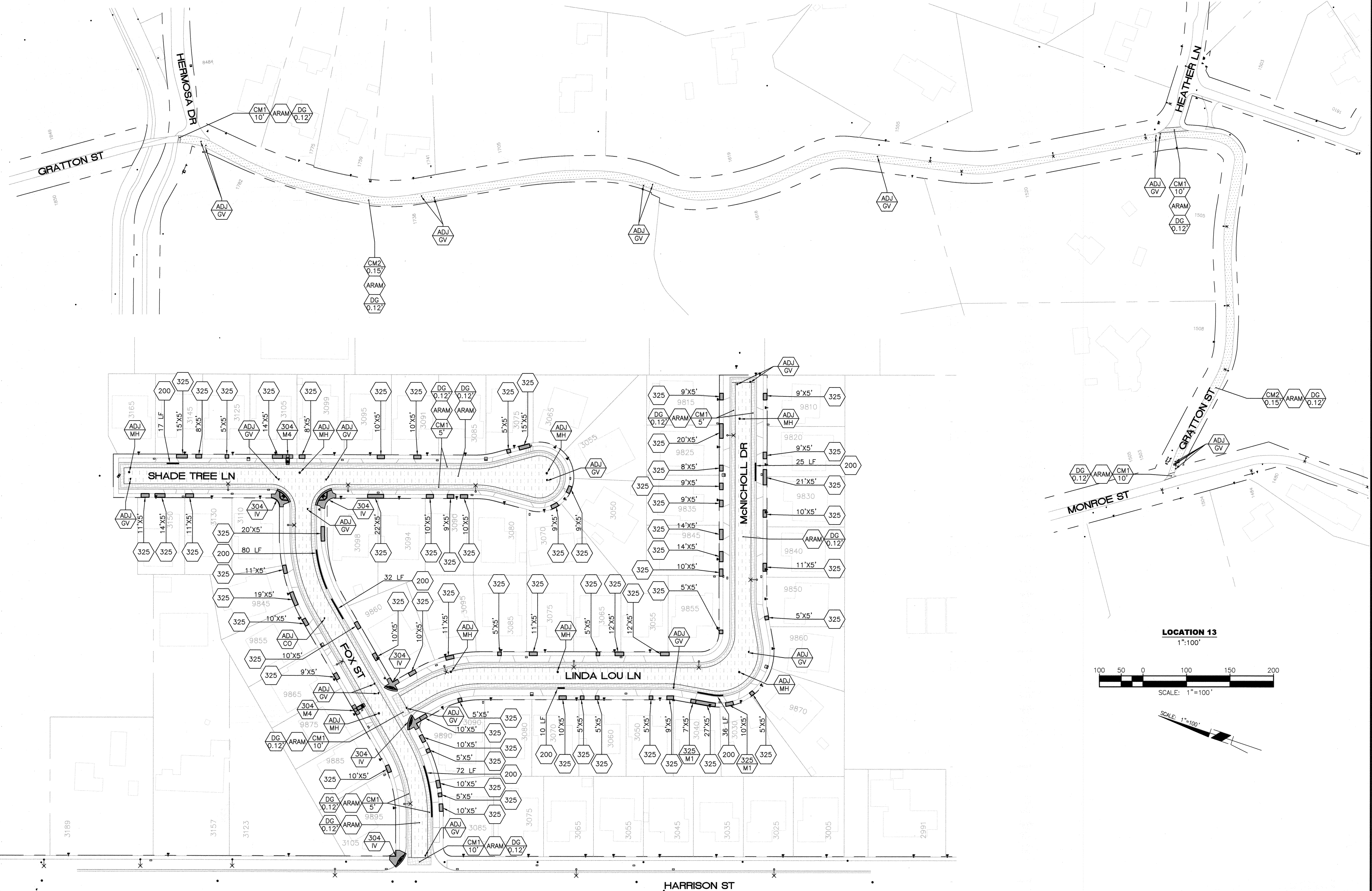
MARK	REVISIONS	APPR.	DATE

CITY OF RIVERSIDE, CALIFORNIA DEPARTMENT OF PUBLIC WORKS		
APPROVED BY	BY	DATE
ENGINEERING MANAGER	FM	4/27/17
CONSTRUCTION ADMIN.		
TRAFFIC DIVISION	A.H.	4-26-17
SURVEY		
STREETS		

STREET MAINTENANCE	
2016/2017 ARTERIAL AND MINOR STREETS MAINTENANCE	
LOCATION 12	
HORIZ. SCALE: 1"=60'	VERT. SCALE: NA


DESIGN WORK ORDER NO.: 1709342
 CONSTR. WORK ORDER NO.: 1726181
R-4403
 SHEET 17 OF 37
 FILE NAME: R4403-17.DWG

APPROVED BY THE CITY ENGINEER
 PER SIGNATURE ON TITLE SHEET



LOCATION 14
1"=60'

Under Ground Service Alert
of Southern California
Call: TOLL FREE
1-800
227-2600
TWO WORKING DAYS BEFORE YOU DIG



ENGINEER IN RESPONSIBLE CHARGE
Edward Lara
Edward Lara
R.C.E. No. 63753 EXPIRES: 9-30-18
DATE: April 20, 2017



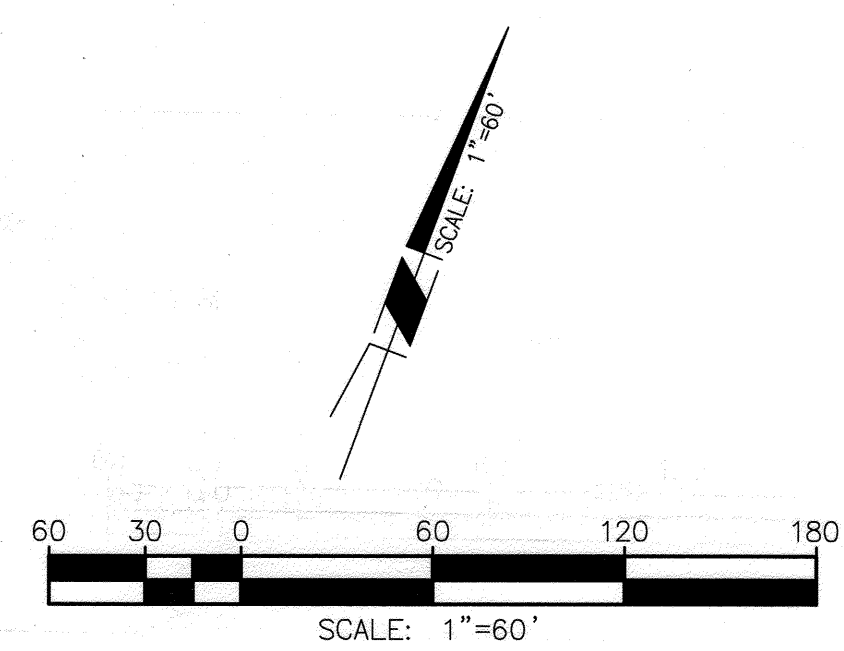
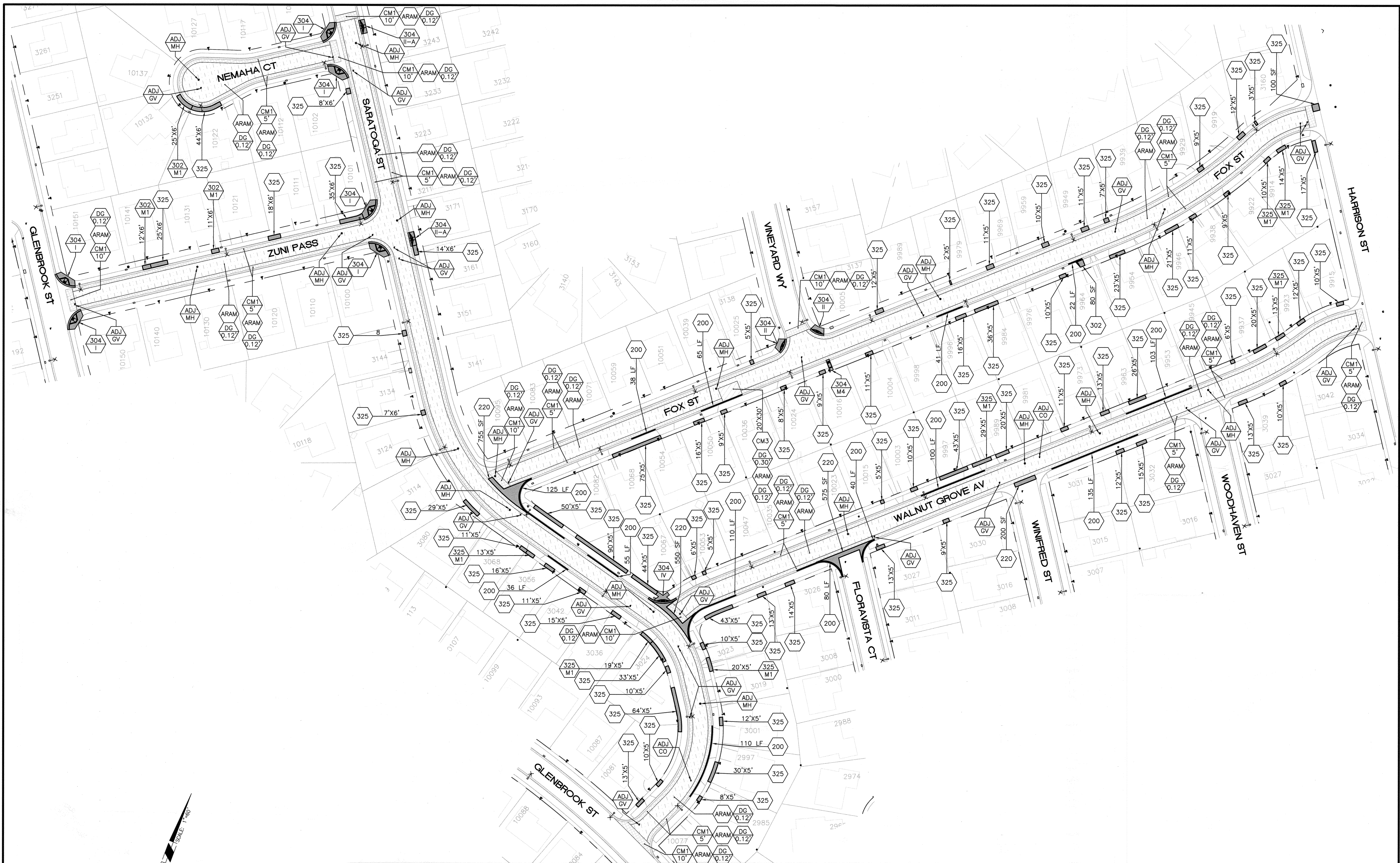
MARK	REVISIONS	APPR.	DATE

CITY OF RIVERSIDE, CALIFORNIA DEPARTMENT OF PUBLIC WORKS			
APPROVED BY	BY	DATE	APPROVED BY THE CITY ENGINEER PER SIGNATURE ON TITLE SHEET
ENGINEERING MANAGER	EM	4/27/17	
CONSTRUCTION ADMIN.			
TRAFFIC DIVISION		4-26-17	
SURVEY			
STREETS			


STREET MAINTENANCE
2016/2017 ARTERIAL AND MINOR STREETS MAINTENANCE
LOCATION 13 AND 14
HORIZ. SCALE: NA VERT. SCALE: NA

DESIGN WORK ORDER NO.: 1709342
CONSTR. WORK ORDER NO.: 1726181
R-4403
SHEET **18** OF **37**
FILE NAME: R4403-18.DWG

DESIGNED BY: TYH DRAWN BY: VP CHECKED BY: EL




 Under Ground Service Alert of Southern California
 Call: TOLL FREE 1-800-227-2600
 TWO WORKING DAYS BEFORE YOU DIG

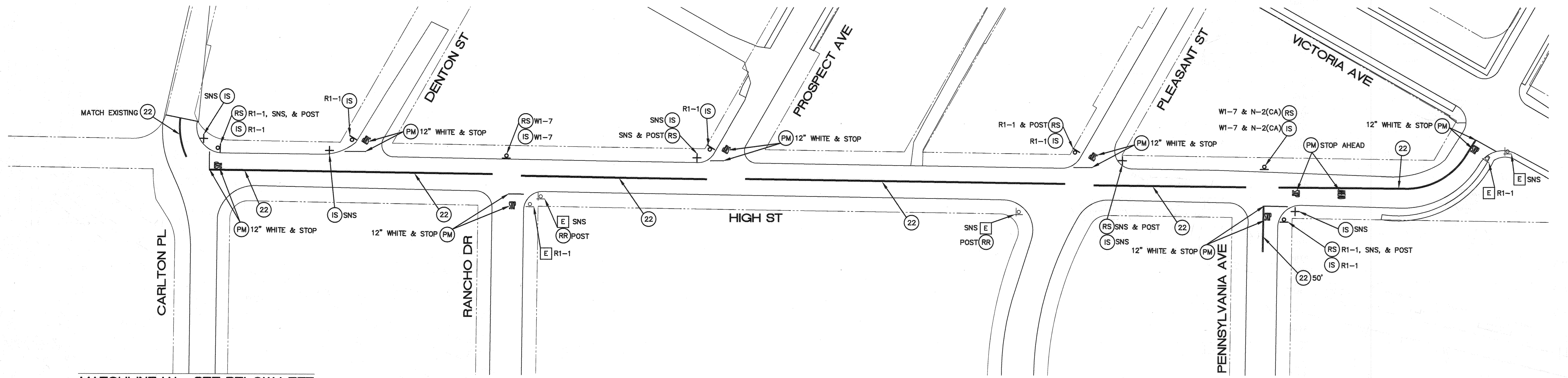

ENGINEER IN RESPONSIBLE CHARGE
 Edward Lara
 R.C.E. No. 63753 EXPIRES: 9-30-18
 DATE: April 20, 2017

MARK	REVISIONS	APPR.	DATE

CITY OF RIVERSIDE, CALIFORNIA
DEPARTMENT OF PUBLIC WORKS
 APPROVED BY: *FM* DATE: 4/27/17
 CONSTRUCTION ADMIN. DATE: 4-26-17
 TRAFFIC DIVISION
 SURVEY
 STREETS

STREET MAINTENANCE
2016/2017 ARTERIAL AND MINOR STREETS MAINTENANCE
LOCATION 14
 HORIZ. SCALE: 1"=60' VERT. SCALE: NA


DESIGN WORK ORDER NO.: 1709342
 CONSTR. WORK ORDER NO.: 1726181
R-4403
 SHEET **19** OF **37**
 FILE NAME: R4403-19.DWG



SCALE: 1"=60'

MATCHLINE 'A' - SEE BELOW LEFT

MATCHLINE 'A' - SEE BELOW LEFT



SCALE: 1"=60'

SIGNING AND STRIPING GENERAL NOTES:

- SIGNING AND STRIPING INSTALLATIONS SHALL CONFORM TO THE 2014 CALIFORNIA MANUAL ON UNIFORM TRAFFIC CONTROL DEVICES (CA MUTCD), THE STATE OF CALIFORNIA DEPARTMENT OF TRANSPORTATION (CALTRANS) STANDARD PLANS AND SPECIFICATIONS DATED 2010, AND ALL ADDENDUMS THERETO, AND THE CITY OF RIVERSIDE PUBLIC WORKS DEPARTMENT STANDARD DRAWINGS, CURRENT EDITION.
- ALL STRIPING, MARKINGS, AND LEGENDS SHALL BE REFLECTORIZED THERMOPLASTIC UNLESS OTHERWISE NOTED. THE CONTRACTOR SHALL PROVIDE AND INSTALL RAISED PAVEMENT MARKERS FOR ALL STRIPING. STRIPING, MARKINGS AND LEGENDS SHALL CONFORM TO THE LATEST CALTRANS STANDARD PLANS A20A THRU A20D AND A24A THRU A24E.
- PRIOR TO FINAL ACCEPTANCE OF STREET IMPROVEMENTS, ALL PAVEMENT STRIPING AND STENCILING WITHIN THE PERIMETER OF THE CONSTRUCTION AREA SHALL BE RESTORED TO LIKE NEW CONDITION, IN A MANNER MEETING THE APPROVAL OF THE CITY OF RIVERSIDE.
- THE CONTRACTOR SHALL RE-STRIPE EXISTING STRIPING AND CURB MARKINGS OBLITERATED BY NEW CONSTRUCTION, WHETHER OR NOT SHOWN ON THE PLANS FOR REPLACEMENT, AT NO COST TO THE CITY.
- AT LOCATIONS WHERE EXISTING PAINTED CURB IS TO BE RECONSTRUCTED, THE CONTRACTOR SHALL PAINT THE NEW CURB AS SHOWN ON THE PLANS WITHIN 10 WORKING DAYS OF CURB CONSTRUCTION OR AS DIRECTED BY ENGINEER. THE PAINT SHALL BE WATER-BASED WITH 2-YEAR GUARANTEE AGAINST COLOR FADING. PRIOR TO THE START OF CONSTRUCTION, THE CONTRACTOR SHALL SUBMIT TO THE CITY WRITTEN PROOF OF THE MANUFACTURER'S 2-YEAR GUARANTEE.
- ALL NEW STRIPING SHALL BE "CAT TRACKED" AND APPROVED BY THE ENGINEER PRIOR TO FINAL INSTALLATION. THE CONTRACTOR SHALL NOTIFY THE ENGINEER AFTER COMPLETING LAYOUT AND AT LEAST 3 WORKING DAYS BEFORE COMMENCING INSTALLATION OF STRIPING, MARKINGS AND MARKERS.
- TRAFFIC SIGN FACE SHALL BE 3M DIAMOND GRADE DG3 REFLECTIVE SHEETING (ASTM XI) OR APPROVED EQUAL WITH PROTECTIVE OVERLAY FILM OR AS OTHERWISE NOTED. ALL WARNING SIGNS SHALL HAVE A FLUORESCENT YELLOW BACKGROUND AND SCHOOL SIGNS NOTED SHALL HAVE A FLUORESCENT YELLOW-GREEN BACKGROUND.
- SIGNS SHALL BE STANDARD SIZE UNLESS NOTED OTHERWISE. PRIOR TO INSTALLATION, NEW SIGNS SHALL BE APPROVED BY THE CITY OF RIVERSIDE. EXACT LOCATIONS OF SIGNS SHALL BE DETERMINED BY THE CITY ENGINEER.
- ALL EXISTING SIGNS AND POSTS TO BE REMOVED SHALL BE DELIVERED TO THE CITY OF RIVERSIDE SIGN DEPARTMENT.
- WHEN PAINT IS SPECIFIED, TRAFFIC STRIPES AND MARKINGS SHALL BE APPLIED IN TWO COATS. A MINIMUM OF SEVEN DAYS SHALL BE PROVIDED BETWEEN FIRST AND SECOND COATS.
- STRIPING SHALL BE APPLIED WITHIN 48 HOURS OF SURFACE COURSE REPLACEMENT ON STREETS OPEN TO THE PUBLIC. IN NO CASE SHALL A NEWLY PAVED STREET OPEN TO THE PUBLIC BE LEFT UNSTRIPED OVER A WEEKEND OR HOLIDAY.
- CONTRACTOR SHALL INSTALL NEW SIGN(S) AND/OR POST(S) PER CITY OF RIVERSIDE STANDARD DRAWING No. 664. SEE SPECIFICATIONS. 13. CONTRACTOR SHALL INSTALL NEW STREET NAME SIGNS AND POST PER CITY OF RIVERSIDE STANDARD DRAWING No. 662, SEE SPECIFICATIONS.
- ALL CONFLICTING STRIPING, PAVEMENT MARKINGS, LEGENDS, AND RAISED PAVEMENT MARKERS SHALL BE REMOVED EVEN IF NOT SHOWN ON PLANS. REMOVALS OF PAINTED STRIPING, PAVEMENT MARKINGS AND LEGENDS SHALL BE DONE BY WET SANDBLASTING. REMOVALS OF THERMOPLASTIC STRIPING, PAVEMENT MARKINGS AND LEGENDS SHALL BE REMOVED BY WET SANDBLASTING, GRINDING OR OTHER APPROVED METHOD AND SHALL NOT DAMAGE THE PAVEMENT. "BLACK OUT" OF EXISTING DELINEATION IS NOT PERMITTED. ALL DAMAGED PAVEMENT DUE TO REMOVALS SHALL BE REPAIRED AS NECESSARY TO MAINTAIN A SMOOTH AND UNIFORM SURFACE OR AS DIRECTED BY THE ENGINEER. ALL STRIPING REMOVALS AND LEGENDS SHALL BE "FOG SEALED".
- WHERE APPLICABLE, OUTBOUND LANE LINE DETAILS SHALL COMMENCE AT THE CROSSWALK, MEANING THE PAINTED PORTION OF THE DETAIL SHALL JOIN THE CROSSWALK.

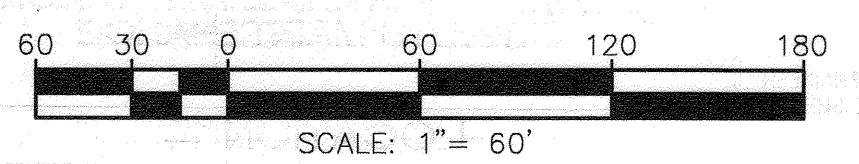
CONSTRUCTION NOTES (THIS SHEET):

- CONTRACTOR SHALL REMOVE AND REPLACE STREET NAME SIGN AND POST. REPLACE STREET NAME SIGNS PER CITY OF RIVERSIDE STANDARD PLAN No. 662. ADDRESSES ARE PER TABLE "A", THIS SHEET
- CONTRACTOR SHALL FOG SEAL REMOVAL LIMITS INCLUDING PAVEMENT MARKINGS.
- EXISTING TO REMAIN, PROTECT IN PLACE
- INSTALL CALTRANS STRIPING DETAIL PER NUMBER NOTED, INCLUDING INSTALLATION OF RAISED PAVEMENT MARKERS.
- INSTALL PAVEMENT MARKING OR ARROW AS NOTED.
- REMOVE ALL EXISTING CONFLICTING TRAFFIC STRIPING AND MARKINGS AS NOTED, INCLUDING RAISED PAVEMENT MARKERS.
- FURNISH AND INSTALL ROADSIDE SIGN(S) OR SNS WITH/WITHOUT POST
- REMOVE SIGN(S) AND POST AS NOTED
- RELOCATE SIGN(S) TO EXISTING POST OR INSTALL POST (IF APPLICABLE)
- REMOVE AND REPLACE EXISTING AS NOTED
- PROPOSED SIGN (ONE POST)
- PROPOSED STREET NAME SIGN, 2 PANELS (ONE POST)
- EXISTING SIGN (ONE POST)
- EXISTING SIGN (ON STREET LIGHT)
- EXISTING STREET NAME SIGN
- SNS STREET NAME SIGN (2 PANELS AND NEW POST IF NECESSARY)


TABLE "A" - SNS DETAILS

INTERSECTION	PANEL No. 1	PANEL No. 2
HIGH ST & DENTON ST	High St 4600	Denton St 2600
HIGH ST & PROSPECT AVE	High St 4600	Prospect Ave 2600
HIGH ST & PLEASANT ST	High St 4500	Pleasant St 2600
HIGH ST & PENNSYLVANIA AVE	High St 4500	Pennsylvania Ave 2500


STREET NAME SIGNS SHALL BE PER CITY STD.



Under Ground Service Alert of Southern California
Call: TOLL FREE 1-800-227-2600
TWO WORKING DAYS BEFORE YOU DIG



ENGINEER IN RESPONSIBLE CHARGE
Edward Lara
Edward Lara
R.C.E. No. 63753 EXPIRES: 9-30-18
DATE 4-26-17



MARK	REVISIONS	APPR.	DATE

DESIGNED BY: FDM DRAWN BY: FDM CHECKED BY: GMH

CITY OF RIVERSIDE, CALIFORNIA DEPARTMENT OF PUBLIC WORKS

APPROVED BY	BY	DATE
ENGINEERING MANAGER	EM	4/27/17
CONSTRUCTION ADMIN.		
TRAFFIC DIVISION		4-26-17
SURVEY		
STREETS		

APPROVED BY THE CITY ENGINEER PER SIGNATURE ON TITLE SHEET

SIGNING AND STRIPING

2016/2017 ARTERIAL AND MINOR STREETS MAINTENANCE

LOCATION 1

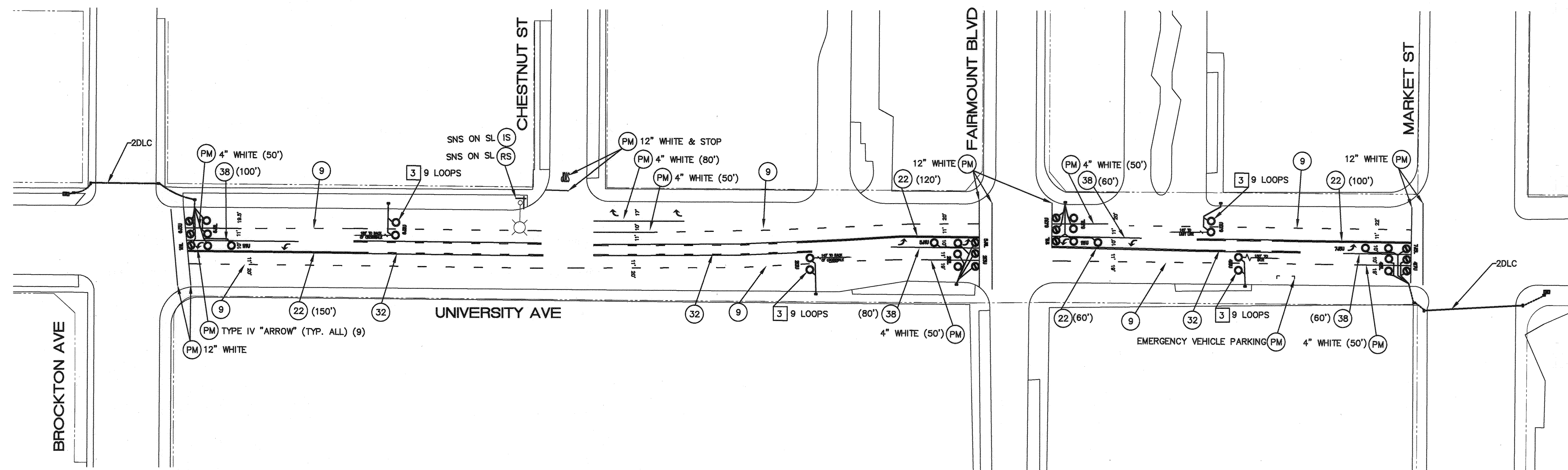
HORIZ. SCALE: 1"=60' VERT. SCALE: NA

DESIGN WORK ORDER NO.: 1709342
CONSTR. WORK ORDER NO.: 1726181

R-4403

SHEET 20 OF 37

FILE NAME: R4403-20.DWG



CONSTRUCTION NOTES (THIS SHEET):

- 1 CONTRACTOR SHALL REMOVE AND REPLACE STREET NAME SIGN AND POST. REPLACE STREET NAME SIGNS PER CITY OF RIVERSIDE STANDARD PLAN No. 662. ADDRESSES ARE PER TABLE "A", THIS SHEET
- 2 CONTRACTOR SHALL FOG SEAL REMOVAL LIMITS INCLUDING PAVEMENT MARKINGS.
- 3 INSTALL DETECTOR LOOPS AS NOTED IN THE DETECTOR LAYOUT
- E EXISTING TO REMAIN, PROTECT IN PLACE
- # INSTALL CALTRANS STRIPING DETAIL PER NUMBER NOTED, INCLUDING INSTALLATION OF RAISED PAVEMENT MARKERS.
- (PM) INSTALL PAVEMENT MARKING OR ARROW AS NOTED.
- (RP) REMOVE ALL EXISTING CONFLICTING TRAFFIC STRIPING AND MARKINGS AS NOTED, INCLUDING RAISED PAVEMENT MARKERS.
- (IS) FURNISH AND INSTALL ROADSIDE SIGN(S) OR SNS WITH/WITHOUT POST
- (RS) REMOVE SIGN(S) AND POST AS NOTED
- (RL) RELOCATE SIGN(S) TO EXISTING POST OR INSTALL POST (IF APPLICABLE)
- (RR) REMOVE AND REPLACE EXISTING AS NOTED
- ⊕ PROPOSED SIGN (ONE POST)
- + PROPOSED STREET NAME SIGN, 2 PANELS (ONE POST)
- ⊖ EXISTING SIGN (ONE POST)
- ⊙ EXISTING SIGN (ON STREET LIGHT)
- ⊔ EXISTING STREET NAME SIGN
- SNS STREET NAME SIGN (2 PANELS AND NEW POST IF NECESSARY)

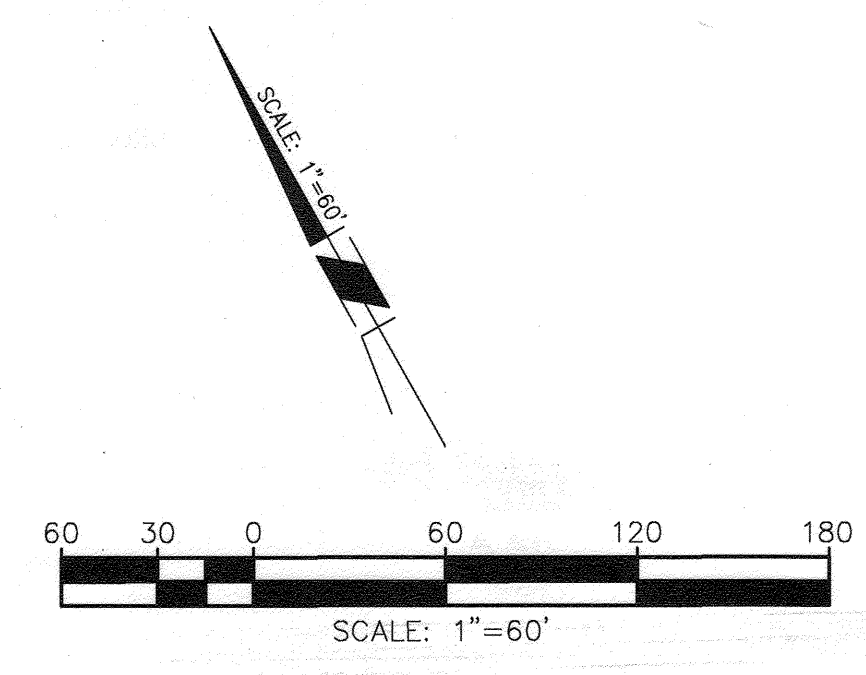
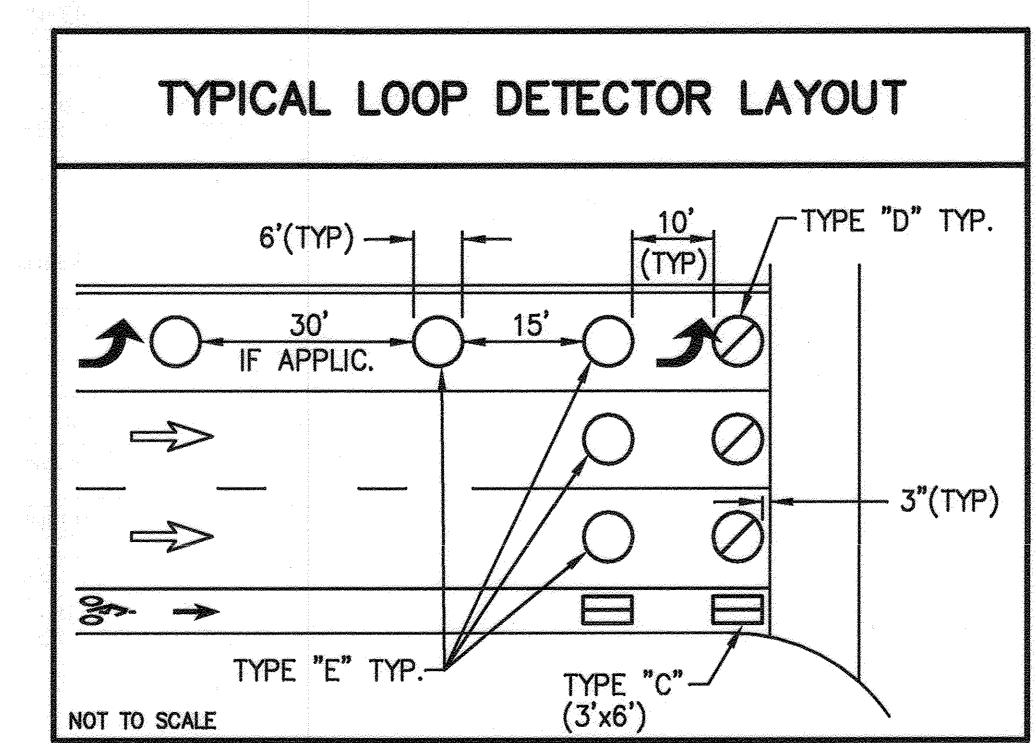
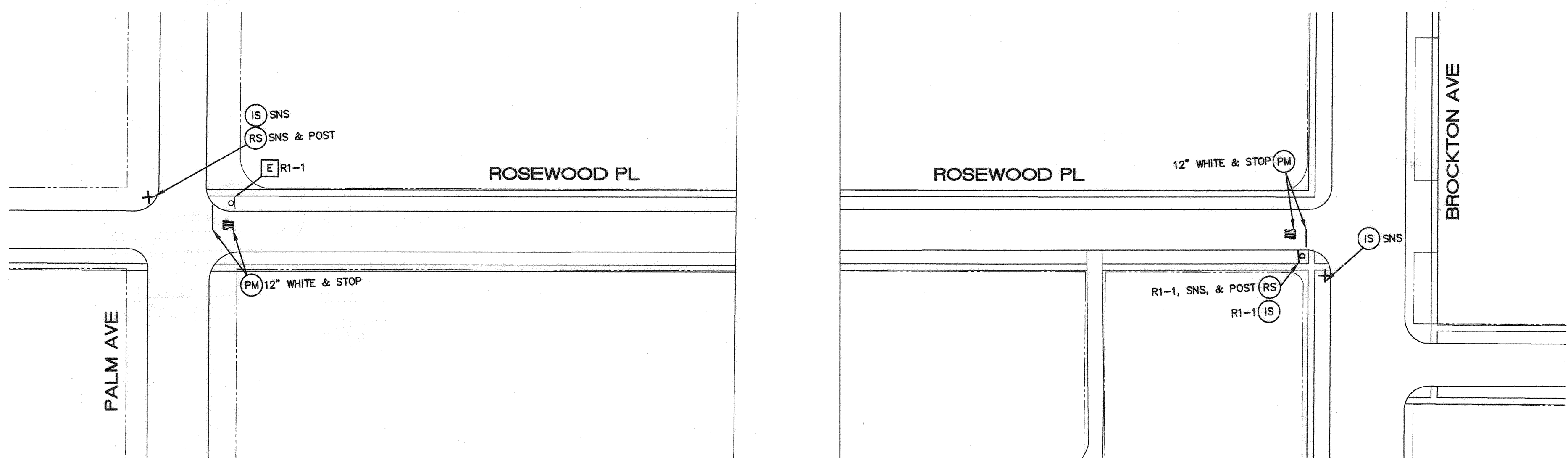
NOTES:

SEE SHEET No. 20 FOR SIGNING AND STRIPING GENERAL NOTES

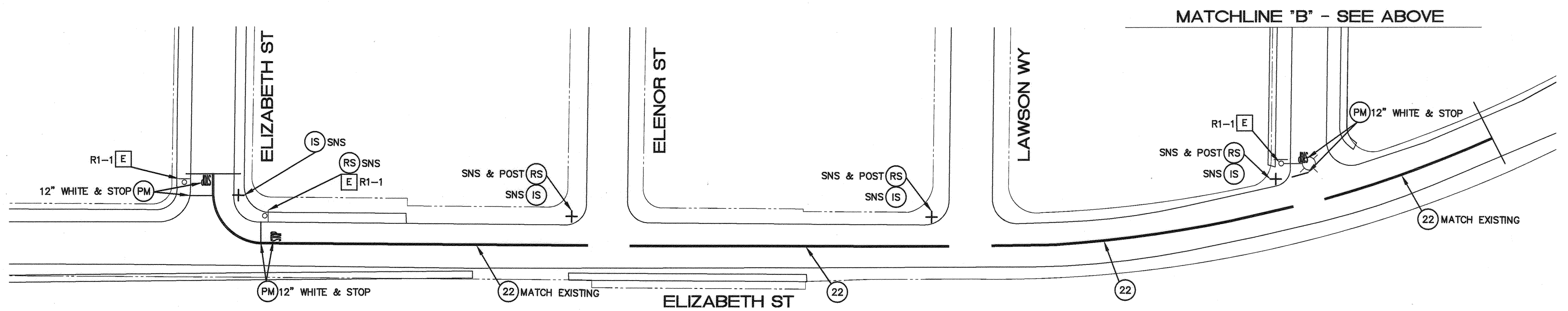

TABLE "A" - SNS DETAILS

INTERSECTION	PANEL No. 1	PANEL No. 2
UNIVERSITY AVE & CHESTNUT ST	University Ave 4000	Chestnut St 3700
BROCKTON AVE & ROSEWOOD PL	Brockton Ave 5700	Rosewood Pl 4100
PALM AVE & ROSEWOOD PL	Palm Ave 5600	Rosewood Pl 4500

STREET NAME SIGNS SHALL BE PER CITY STD.



			CITY OF RIVERSIDE, CALIFORNIA DEPARTMENT OF PUBLIC WORKS		SIGNING AND STRIPING		DESIGN WORK ORDER NO.: 1709342 CONSTR. WORK ORDER NO.: 1726181
			APPROVED BY ENGINEERING MANAGER: <i>Fm</i> 4/27/17 CONSTRUCTION ADMIN. TRAFFIC DIVISION: <i>R.A.</i> 4-26-17 SURVEY STREETS	APPROVED BY THE CITY ENGINEER PER SIGNATURE ON TITLE SHEET	2016/2017 ARTERIAL AND MINOR STREETS MAINTENANCE LOCATION 2 AND 3 HORIZ. SCALE: 1"=60' VERT. SCALE: NA	R-4403 SHEET 21 OF 37 FILE NAME: R4403-21.DWG	



CONSTRUCTION NOTES (THIS SHEET):

- 1 CONTRACTOR SHALL REMOVE AND REPLACE STREET NAME SIGN AND POST. REPLACE STREET NAME SIGNS PER CITY OF RIVERSIDE STANDARD PLAN No. 662. ADDRESSES ARE PER TABLE "A", THIS SHEET
- 2 CONTRACTOR SHALL FOG SEAL REMOVAL LIMITS INCLUDING PAVEMENT MARKINGS.
- E EXISTING TO REMAIN, PROTECT IN PLACE
- # INSTALL CALTRANS STRIPING DETAIL PER NUMBER NOTED, INCLUDING INSTALLATION OF RAISED PAVEMENT MARKERS.
- PM INSTALL PAVEMENT MARKING OR ARROW AS NOTED.
- RP REMOVE ALL EXISTING CONFLICTING TRAFFIC STRIPING AND MARKINGS AS NOTED, INCLUDING RAISED PAVEMENT MARKERS.
- IS FURNISH AND INSTALL ROADSIDE SIGN(S) OR SNS WITH/WITHOUT POST
- RS REMOVE SIGN(S) AND POST AS NOTED
- RL RELOCATE SIGN(S) TO EXISTING POST OR INSTALL POST (IF APPLICABLE)
- RR REMOVE AND REPLACE EXISTING AS NOTED
- o PROPOSED SIGN (ONE POST)
- + PROPOSED STREET NAME SIGN, 2 PANELS (ONE POST)
- o EXISTING SIGN (ONE POST)
- o EXISTING SIGN (ON STREET LIGHT)
- o EXISTING STREET NAME SIGN
- SNS STREET NAME SIGN (2 PANELS AND NEW POST IF NECESSARY)

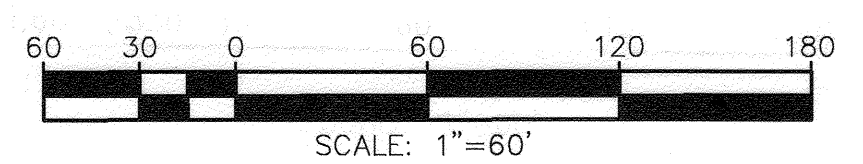
NOTES:

SEE SHEET No. 20 FOR SIGNING AND STRIPING GENERAL NOTES


TABLE "A" - SNS DETAILS

INTERSECTION	PANEL No. 1	PANEL No. 2
JURUPA AVE & DEL RAY CT	Jurupa Ave 3600	Del Ray Ct 6000
DEL RAY CT & ELIZABETH ST	Del Ray Ct 6100	Elizabeth St 3500
LAWSON WY & ELIZABETH ST	Lawson Way 6100	Elizabeth St 3600
ELENOR ST & ELIZABETH ST	Elenor St 6100	Elizabeth St 3600
ELIZABETH ST & ELIZABETH ST	Elizabeth St 3700	Elizabeth St 3600


STREET NAME SIGNS SHALL BE PER CITY STD.



Under Ground Service Alert of Southern California
 Call: TOLL FREE 1-800-227-2600
 TWO WORKING DAYS BEFORE YOU DIG



ENGINEER IN RESPONSIBLE CHARGE
 Edward Lara
 R.C.E. No. 63753 EXPIRES: 9-30-18
 DATE 4-26-17



MARK	REVISIONS	APPR.	DATE

CITY OF RIVERSIDE, CALIFORNIA DEPARTMENT OF PUBLIC WORKS

APPROVED BY	BY	DATE
ENGINEERING MANAGER	Fm	4/27/17
CONSTRUCTION ADMIN.	Rh	4-26-17
TRAFFIC DIVISION		
SURVEY		
STREETS		

DESIGNED BY: FDM DRAWN BY: FDM CHECKED BY: GMH

SIGNING AND STRIPING

2016/2017 ARTERIAL AND MINOR STREETS MAINTENANCE

LOCATION 4

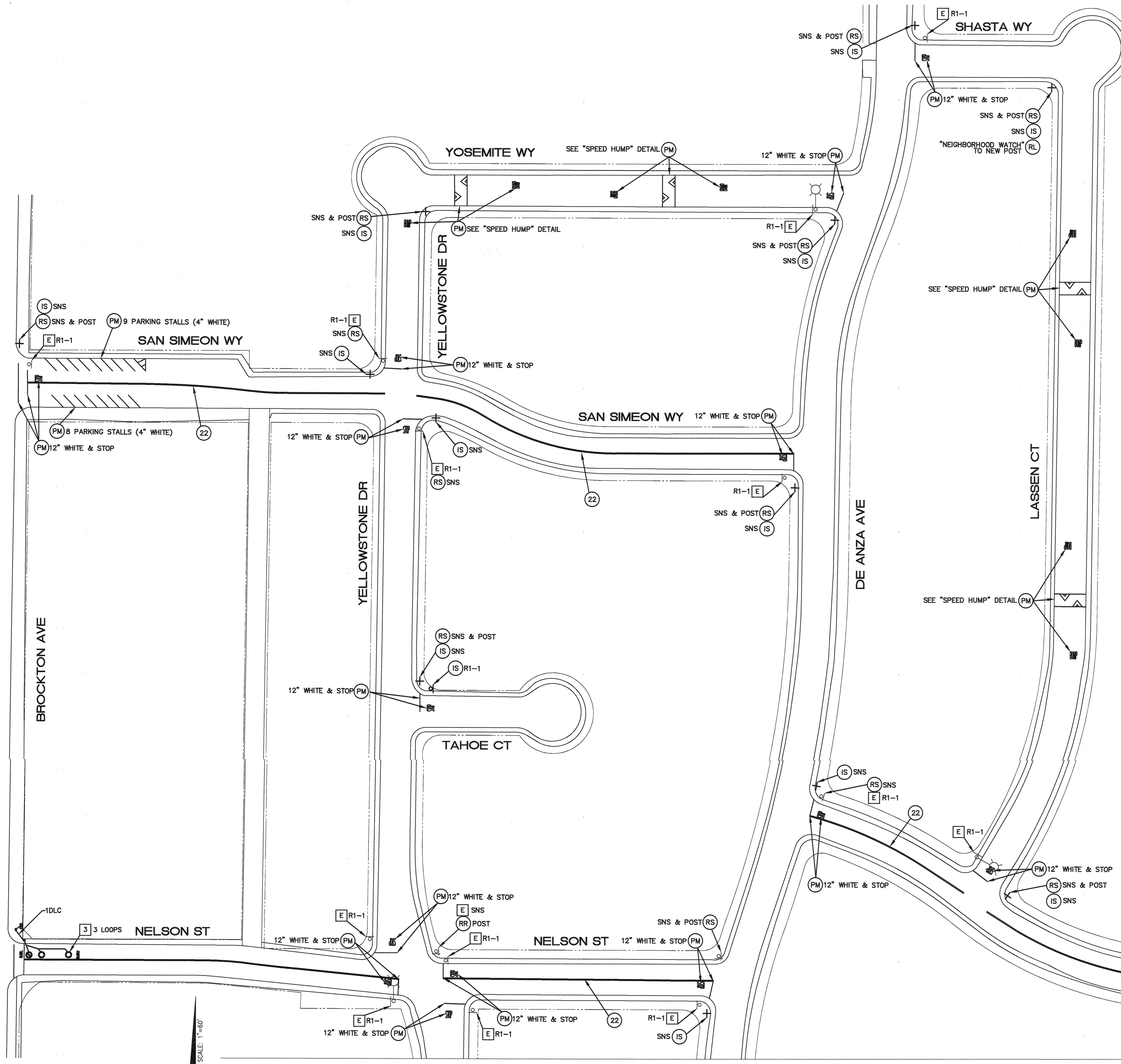
HORIZ. SCALE: 1"=60' VERT. SCALE: NA

DESIGN WORK ORDER NO.: 1709342
 CONSTR. WORK ORDER NO.: 1726181

R-4403

SHEET **22** OF **37**

FILE NAME: R4403-22.DWG



CONSTRUCTION NOTES (THIS SHEET):

- 1 CONTRACTOR SHALL REMOVE AND REPLACE STREET NAME SIGN AND POST. REPLACE STREET NAME SIGNS PER CITY OF RIVERSIDE STANDARD PLAN No. 682. ADDRESSES ARE PER TABLE "A", THIS SHEET
- 2 CONTRACTOR SHALL FOG SEAL REMOVAL LIMITS INCLUDING PAVEMENT MARKINGS.
- 3 INSTALL DETECTOR LOOPS AS NOTED IN THE DETECTOR LAYOUT
- E EXISTING TO REMAIN, PROTECT IN PLACE
- # INSTALL CALTRANS STRIPING DETAIL PER NUMBER NOTED, INCLUDING INSTALLATION OF RAISED PAVEMENT MARKERS.
- PM INSTALL PAVEMENT MARKING OR ARROW AS NOTED.
- RP REMOVE ALL EXISTING CONFLICTING TRAFFIC STRIPING AND MARKINGS AS NOTED, INCLUDING RAISED PAVEMENT MARKERS.
- IS FURNISH AND INSTALL ROADSIDE SIGN(S) OR SNS WITH/WITHOUT POST
- RS REMOVE SIGN(S) AND POST AS NOTED
- RL RELOCATE SIGN(S) TO EXISTING POST OR INSTALL POST (IF APPLICABLE)
- RR REMOVE AND REPLACE EXISTING AS NOTED
- PROPOSED SIGN (ONE POST)
- + PROPOSED STREET NAME SIGN, 2 PANELS (ONE POST)
- ◊ EXISTING SIGN (ONE POST)
- ☉ EXISTING SIGN (ON STREET LIGHT)
- ◻ EXISTING STREET NAME SIGN
- SNS STREET NAME SIGN (2 PANELS AND NEW POST IF NECESSARY)

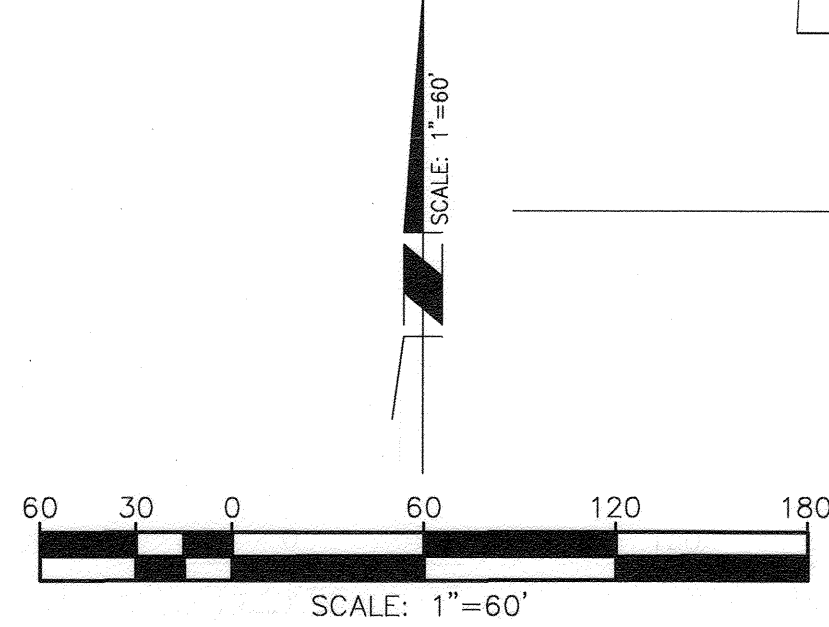
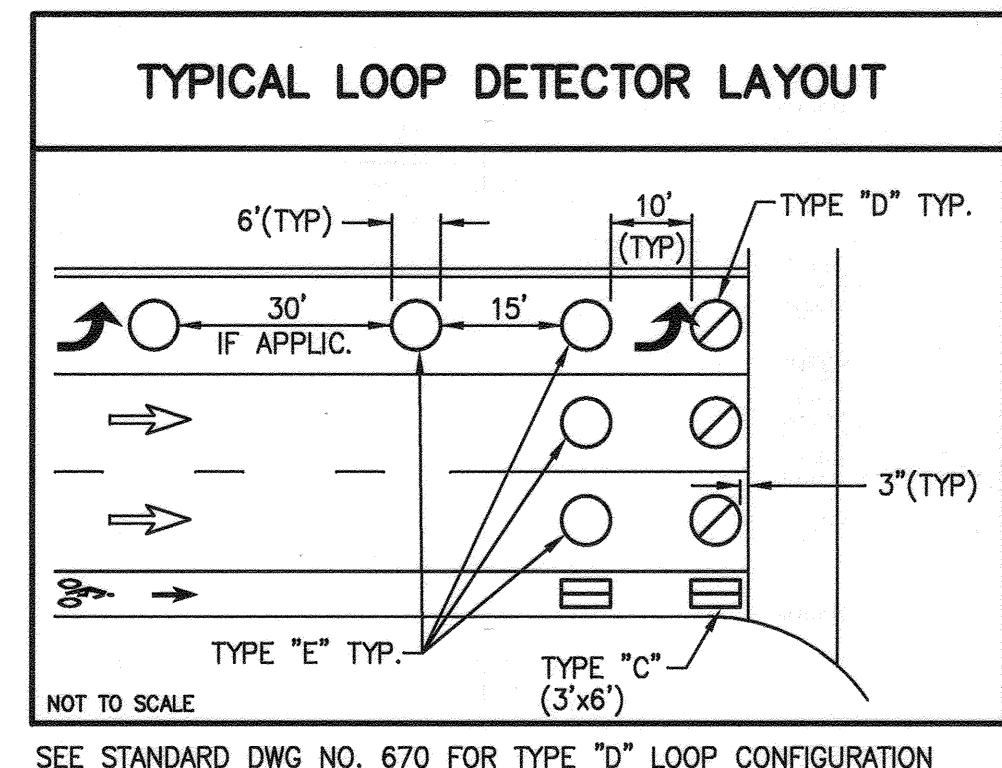
NOTES:

SEE SHEET No. 20 FOR SIGNING AND STRIPING GENERAL NOTES


TABLE "A" - SNS DETAILS

INTERSECTION	PANEL No. 1	PANEL No. 2
DE ANZA AVE & YOSEMITE WAY	De Anza Ave 6500	Yosemite Way 3600
DE ANZA AVE & SAN SIMEON WAY	De Anza Ave 6600	San Simeon Way 3600
YELLOWSTONE DR & YOSEMITE WAY	Yellowstone Dr 6600	Yosemite Way 3700
SAN SIMEON WAY & YELLOWSTONE DR	San Simeon Way 3700	Yellowstone Dr 6600
SAN SIMEON WAY & YELLOWSTONE DR	San Simeon Way 3700	Yellowstone Dr 6700
BROCKTON AVE & SAN SIMEON WAY	Brockton Ave 6600	San Simeon Way 6600
YELLOWSTONE DR & TAHOE CT	Yellowstone Dr 6700	Tahoe Ct 3700
DA ANZA AVE & NELSON ST	De Anza Ave 6600	Nelson St 3600
DE ANZA AVE & SHASTA WAY	De Anza Ave 6500	Shasta Way 3600
LASSEN CT & SHASTA WAY	Lassen Ct 6500	Shasta Way 3600
NELSON ST & LASSEN CT	Nelson St 3600	Lassen Ct 6600
DE ANZA AVE & NELSON ST	De Anza Ave 6600	Nelson St 3600
NELSON ST & MT WHITNEY AVE	Nelson St 3500	Mt Whitney Ave 6600


STREET NAME SIGNS SHALL BE PER CITY STD.



Under Ground Service Alert of Southern California
 Call: TOLL FREE 1-800-227-2600
 TWO WORKING DAYS BEFORE YOU DIG



ENGINEER IN RESPONSIBLE CHARGE
 Edward Lara
 R.C.E. No. 63753 EXPIRES: 9-30-18
 DATE 4-26-17



CITY OF RIVERSIDE, CALIFORNIA
DEPARTMENT OF PUBLIC WORKS

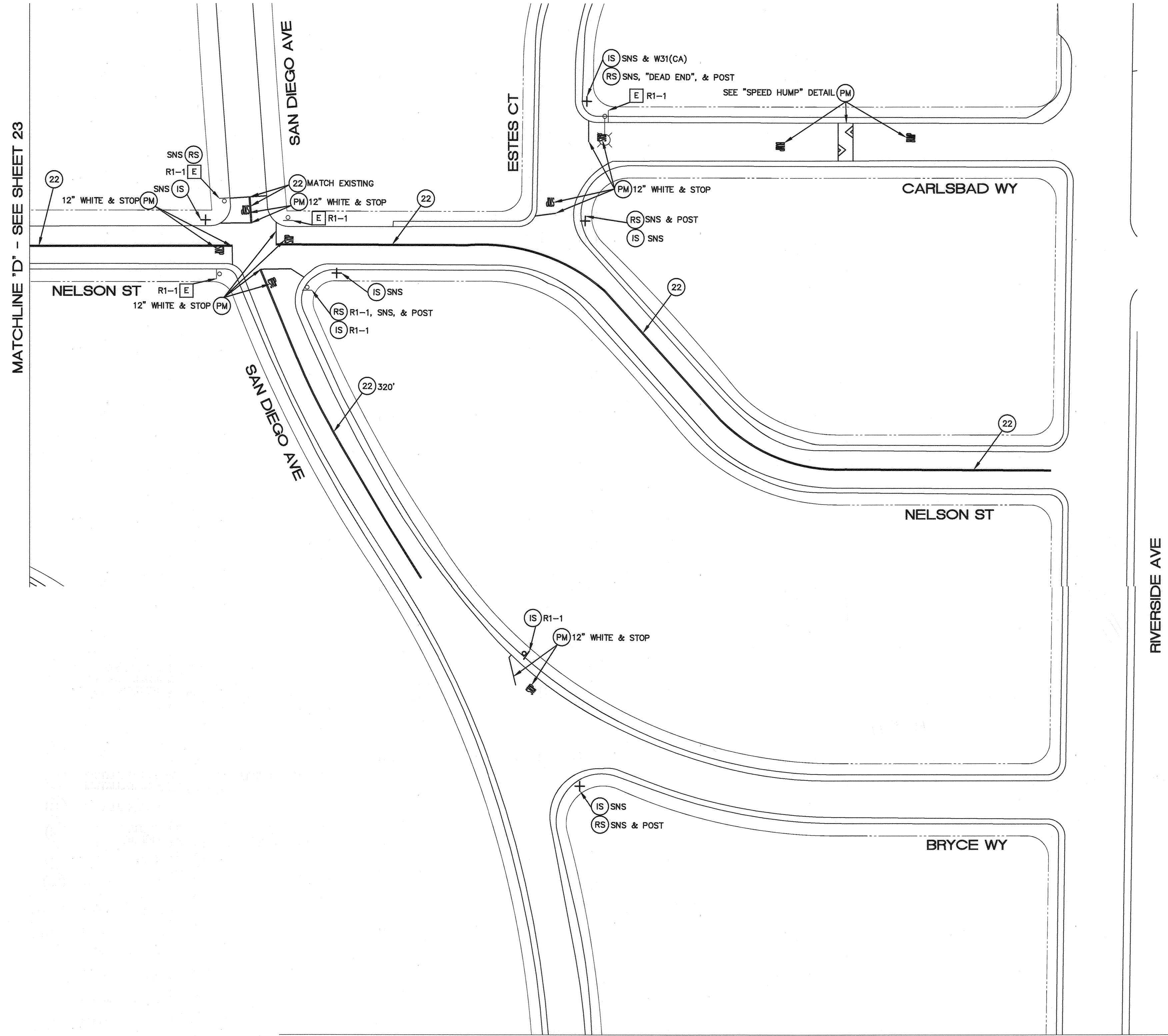
APPROVED BY: *FA* DATE: 4/27/17
 ENGINEERING MANAGER
 CONSTRUCTION ADMIN.
 TRAFFIC DIVISION: *GH* DATE: 4-26-17
 SURVEY
 DESIGNED BY: FDM DRAWN BY: FDM CHECKED BY: GMH

SIGNING AND STRIPING
 2016/2017 ARTERIAL AND MINOR STREETS MAINTENANCE
 LOCATION 5
 HORIZ. SCALE: 1"=60' VERT. SCALE: NA

DESIGN WORK ORDER NO.: 1709342
 CONSTR. WORK ORDER NO.: 1726181
R-4403
 SHEET **23** OF **37**
 FILE NAME: R4403-23.DWG

MATCHLINE "D" - SEE SHEET 24

MATCHLINE "C" - SEE SHEET 25



CONSTRUCTION NOTES (THIS SHEET):

- 1 CONTRACTOR SHALL REMOVE AND REPLACE STREET NAME SIGN AND POST. REPLACE STREET NAME SIGNS PER CITY OF RIVERSIDE STANDARD PLAN No. 662. ADDRESSES ARE PER TABLE "A", THIS SHEET
- 2 CONTRACTOR SHALL FOG SEAL REMOVAL LIMITS INCLUDING PAVEMENT MARKINGS.
- E EXISTING TO REMAIN, PROTECT IN PLACE
- # INSTALL CALTRANS STRIPING DETAIL PER NUMBER NOTED, INCLUDING INSTALLATION OF RAISED PAVEMENT MARKERS.
- PM INSTALL PAVEMENT MARKING OR ARROW AS NOTED.
- RP REMOVE ALL EXISTING CONFLICTING TRAFFIC STRIPING AND MARKINGS AS NOTED, INCLUDING RAISED PAVEMENT MARKERS.
- IS FURNISH AND INSTALL ROADSIDE SIGN(S) OR SNS WITH/WITHOUT POST
- RS REMOVE SIGN(S) AND POST AS NOTED
- RL RELOCATE SIGN(S) TO EXISTING POST OR INSTALL POST (IF APPLICABLE)
- RR REMOVE AND REPLACE EXISTING AS NOTED
- P PROPOSED SIGN (ONE POST)
- ++ PROPOSED STREET NAME SIGN, 2 PANELS (ONE POST)
- o EXISTING SIGN (ONE POST)
- o- EXISTING SIGN (ON STREET LIGHT)
- o- EXISTING STREET NAME SIGN
- SNS STREET NAME SIGN (2 PANELS AND NEW POST IF NECESSARY)

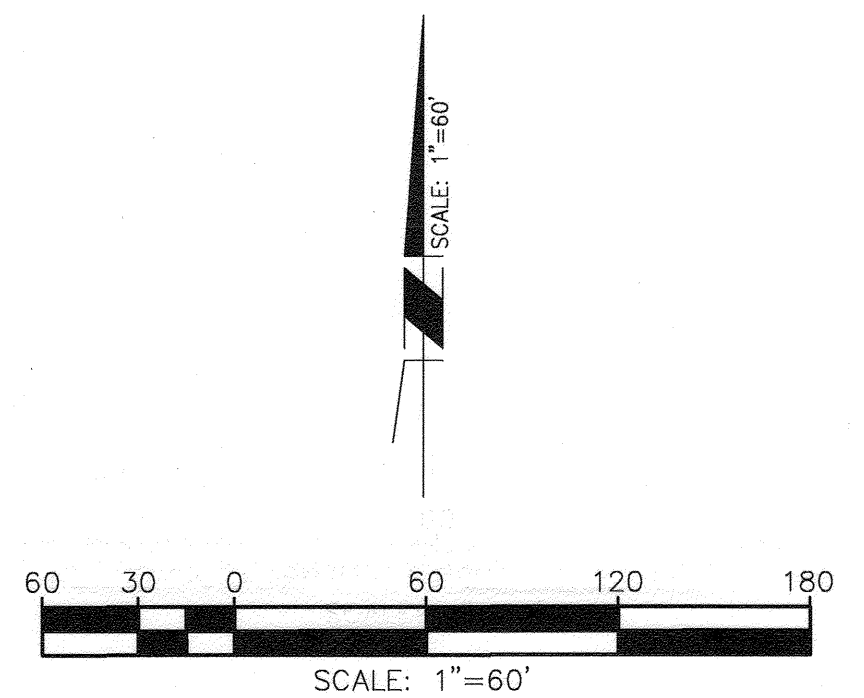
NOTES:

SEE SHEET No. 20 FOR SIGNING AND STRIPING GENERAL NOTES


TABLE "A" - SNS DETAILS

INTERSECTION	PANEL No. 1	PANEL No. 2
NELSON ST & SAN DIEGO AVE	Nelson St 3500	San Diego Ave 6400
NELSON ST & SAN DIEGO AVE	Nelson St 3500	San Diego Ave 6400
BRYCE WAY & SAN DIEGO AVE	Bryce Way 3500	San Diego Ave 6500
NELSON ST & ESTES CT	Nelson St 3500	Estes Ct 6400
CARLSBAD WAY & ESTES CT	Carlsbad Way 3500	Estes Ct 6400


STREET NAME SIGNS SHALL BE PER CITY STD.



Under Ground Service Alert of Southern California
 Call: TOLL FREE 1-800-227-2600
 TWO WORKING DAYS BEFORE YOU DIG



ENGINEER IN RESPONSIBLE CHARGE
Edward Lara
 Edward Lara
 R.C.E. No. 63753 EXPIRES: 9-30-18
 DATE 4-26-17



MARK	REVISIONS	APPR.	DATE

DESIGNED BY: FDM DRAWN BY: FDM CHECKED BY: GMH

CITY OF RIVERSIDE, CALIFORNIA
DEPARTMENT OF PUBLIC WORKS

APPROVED BY	BY	DATE
ENGINEERING MANAGER	EM	4/22/17
CONSTRUCTION ADMIN.		
TRAFFIC DIVISION		4-22-17
SURVEY		
STREETS		

APPROVED BY THE CITY ENGINEER PER SIGNATURE ON TITLE SHEET

SIGNING AND STRIPING

2016/2017 ARTERIAL AND MINOR STREETS MAINTENANCE

LOCATION 5

HORIZ. SCALE: 1"=60' VERT. SCALE: NA

DESIGN WORK ORDER NO.: 1709342
 CONSTR. WORK ORDER NO.: 1726181

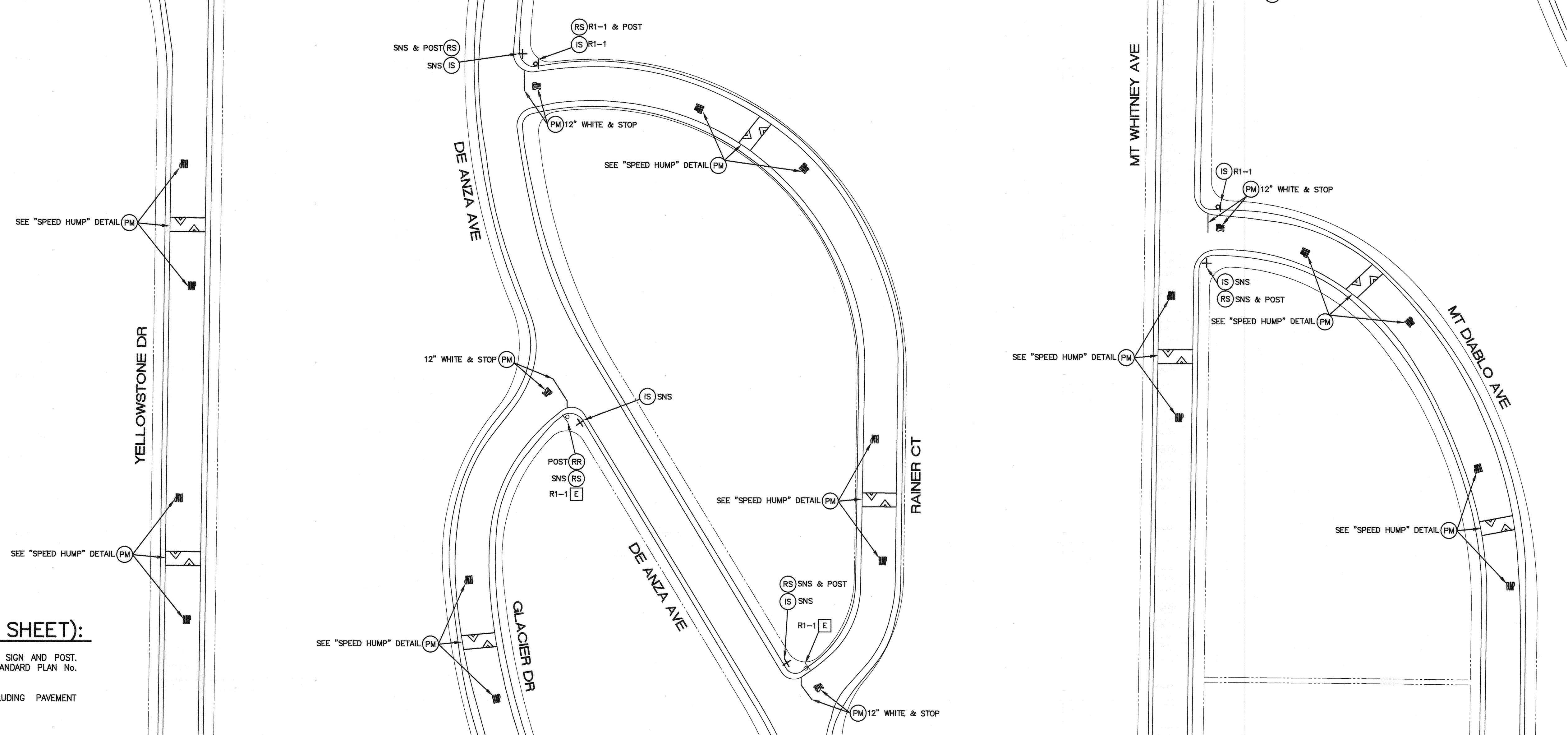
R-4403

SHEET **24** OF **37**

FILE NAME: R4403-24.DWG

MATCHLINE "C" - SEE SHEET 23

MATCHLINE "E" - SEE SHEET 24



MATCHLINE "F" - SEE SHEET 26

CONSTRUCTION NOTES (THIS SHEET):

- 1 CONTRACTOR SHALL REMOVE AND REPLACE STREET NAME SIGN AND POST. REPLACE STREET NAME SIGNS PER CITY OF RIVERSIDE STANDARD PLAN No. 662. ADDRESSES ARE PER TABLE "A", THIS SHEET
- 2 CONTRACTOR SHALL FOG SEAL REMOVAL LIMITS INCLUDING PAVEMENT MARKINGS.
- E EXISTING TO REMAIN, PROTECT IN PLACE
- # INSTALL CALTRANS STRIPING DETAIL PER NUMBER NOTED, INCLUDING INSTALLATION OF RAISED PAVEMENT MARKERS.
- PM INSTALL PAVEMENT MARKING OR ARROW AS NOTED.
- RP REMOVE ALL EXISTING CONFLICTING TRAFFIC STRIPING AND MARKINGS AS NOTED, INCLUDING RAISED PAVEMENT MARKERS.
- IS FURNISH AND INSTALL ROADSIDE SIGN(S) OR SNS WITH/WITHOUT POST
- RS REMOVE SIGN(S) AND POST AS NOTED
- RL RELOCATE SIGN(S) TO EXISTING POST OR INSTALL POST (IF APPLICABLE)
- RR REMOVE AND REPLACE EXISTING AS NOTED
- ⊙ PROPOSED SIGN (ONE POST)
- + PROPOSED STREET NAME SIGN, 2 PANELS (ONE POST)
- ⊙ EXISTING SIGN (ONE POST)
- ⊙ EXISTING SIGN (ON STREET LIGHT)
- ⊙ EXISTING STREET NAME SIGN
- SNS STREET NAME SIGN (2 PANELS AND NEW POST IF NECESSARY)

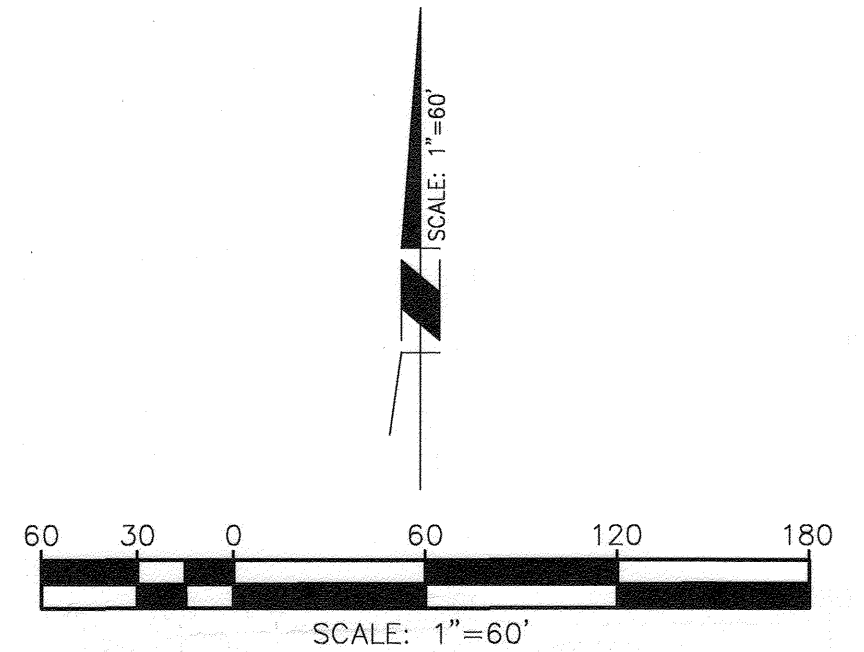
NOTES:

SEE SHEET No. 20 FOR SIGNING AND STRIPING GENERAL NOTES

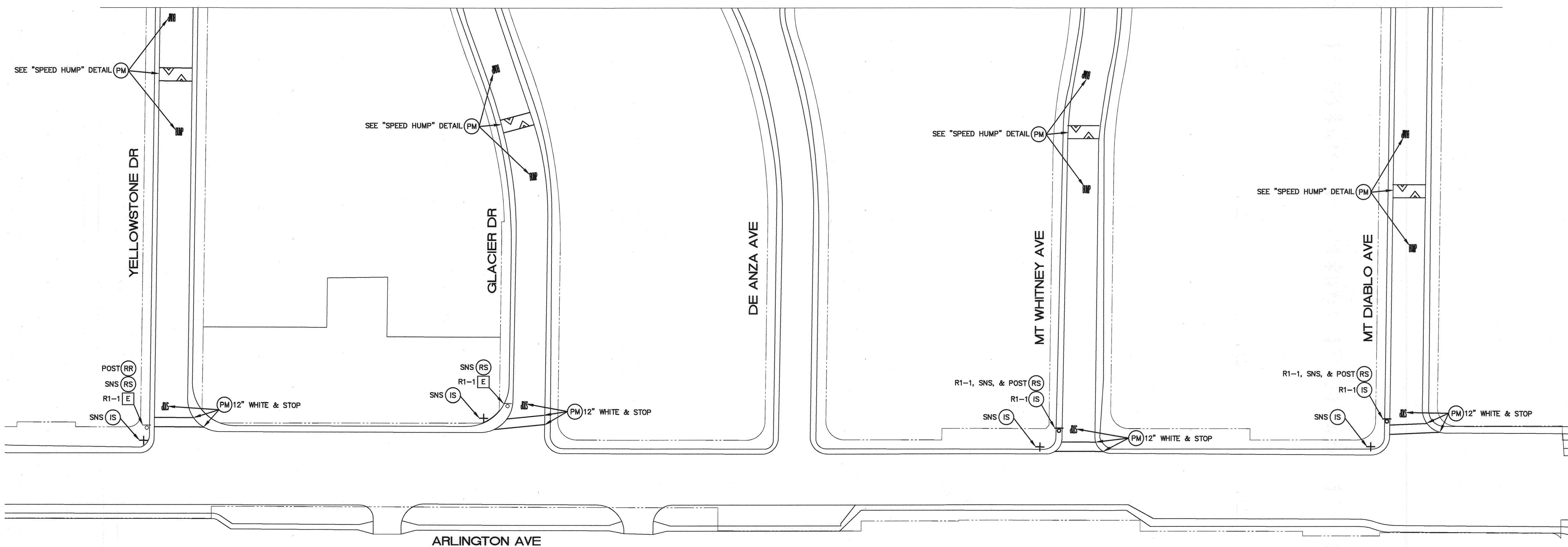
TABLE "A" - SNS DETAILS

INTERSECTION	PANEL No. 1	PANEL No. 2
DE ANZA AVE & RAINIER CT	De Anza Ave 6700	Rainier Ct 6700
DE ANZA AVE & GLACIER DR	De Anza Ave 6700	Glacier Dr 6800
DE ANZA AVE & RAINIER CT	De Anza Ave 6800	Rainier Ct 6700
MT WHITNEY AVE & MT DIABLO AVE	Mt Whitney Ave 6600	Mt Diablo Ave 6500

STREET NAME SIGNS SHALL BE PER CITY STD.



		CITY OF RIVERSIDE, CALIFORNIA DEPARTMENT OF PUBLIC WORKS		SIGNING AND STRIPING	DESIGN WORK ORDER NO.: 1709342 CONSTR. WORK ORDER NO.: 1726181
		APPROVED BY: <i>FM</i> DATE: 4/27/17 CONSTRUCTION ADMIN. <i>GMH</i> DATE: 4-27-17	APPROVED BY THE CITY ENGINEER PER SIGNATURE ON TITLE SHEET	2016/2017 ARTERIAL AND MINOR STREETS MAINTENANCE	R-4403
TRAFFIC DIVISION				LOCATION 5	SHEET 25 OF 37
DESIGNED BY: FDM DRAWN BY: FDM CHECKED BY: GMH				HORIZ. SCALE: 1"=60' VERT. SCALE: NA	FILE NAME: R4403-25.DWG



CONSTRUCTION NOTES (THIS SHEET):

- 1 CONTRACTOR SHALL REMOVE AND REPLACE STREET NAME SIGN AND POST. REPLACE STREET NAME SIGNS PER CITY OF RIVERSIDE STANDARD PLAN No. 662. ADDRESSES ARE PER TABLE "A", THIS SHEET
- 2 CONTRACTOR SHALL FOG SEAL REMOVAL LIMITS INCLUDING PAVEMENT MARKINGS.
- E EXISTING TO REMAIN, PROTECT IN PLACE
- # INSTALL CALTRANS STRIPING DETAIL PER NUMBER NOTED, INCLUDING INSTALLATION OF RAISED PAVEMENT MARKERS.
- PM INSTALL PAVEMENT MARKING OR ARROW AS NOTED.
- RP REMOVE ALL EXISTING CONFLICTING TRAFFIC STRIPING AND MARKINGS AS NOTED, INCLUDING RAISED PAVEMENT MARKERS.
- IS FURNISH AND INSTALL ROADSIDE SIGN(S) OR SNS WITH/WITHOUT POST
- RS REMOVE SIGN(S) AND POST AS NOTED
- RL RELOCATE SIGN(S) TO EXISTING POST OR INSTALL POST (IF APPLICABLE)
- RR REMOVE AND REPLACE EXISTING AS NOTED
- ⊙ PROPOSED SIGN (ONE POST)
- + PROPOSED STREET NAME SIGN, 2 PANELS (ONE POST)
- ⊙ EXISTING SIGN (ONE POST)
- ⊙ EXISTING SIGN (ON STREET LIGHT)
- ⊙ EXISTING STREET NAME SIGN
- SNS STREET NAME SIGN (2 PANELS AND NEW POST IF NECESSARY)

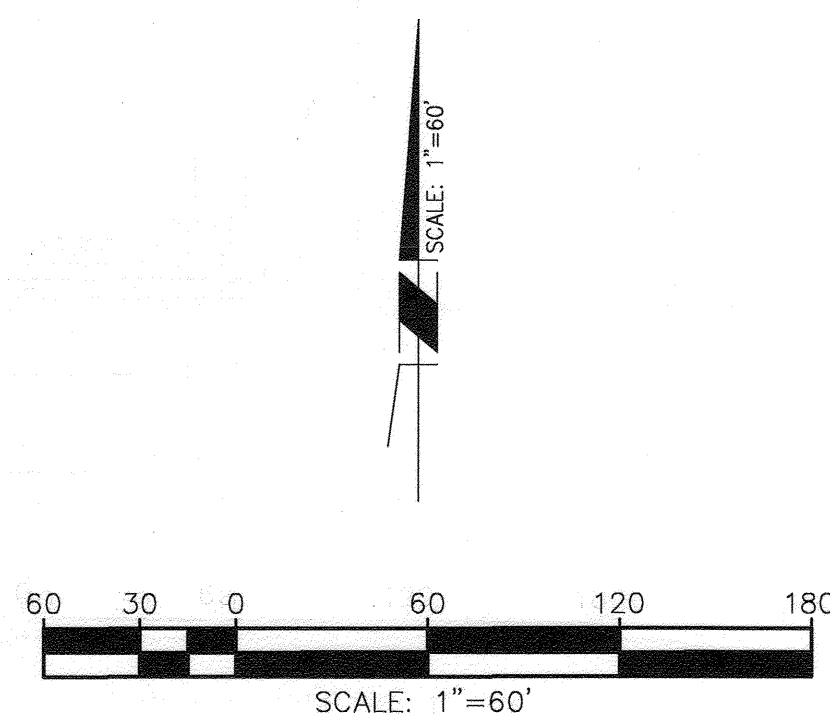
TABLE "A" - SNS DETAILS

INTERSECTION	PANEL No. 1	PANEL No. 2
ARLINGTON AVE & GLACIER DR	Arlington Ave 3600	Glacier Dr 6800
ARLINGTON AVE & MT WHITNEY AVE	Arlington Ave 3500	Mt Whitney Ave 6700
ARLINGTON AVE & MT DIABLO AVE	Arlington Ave 3500	Mt Diablo Ave 6600

STREET NAME SIGNS SHALL BE PER CITY STD.


NOTES:

SEE SHEET No. 20 FOR SIGNING AND STRIPING GENERAL NOTES



Under Ground Service Alert of Southern California
 Call: TOLL FREE 1-800-227-2600
 TWO WORKING DAYS BEFORE YOU DIG

ENGINEER IN RESPONSIBLE CHARGE
 Edward Lara
 R.C.E. No. 63753 EXPIRES: 9-30-18
 DATE 4-26-17



MARK	REVISIONS	APPR.	DATE

CITY OF RIVERSIDE, CALIFORNIA
DEPARTMENT OF PUBLIC WORKS

APPROVED BY	BY	DATE
ENGINEERING MANAGER	EM	4/27/17
CONSTRUCTION ADMIN.		
TRAFFIC DIVISION		
SURVEY		
STREETS		

DESIGNED BY: FDM DRAWN BY: FDM CHECKED BY: GMH

SIGNING AND STRIPING

2016/2017 ARTERIAL AND MINOR STREETS MAINTENANCE

LOCATION 5

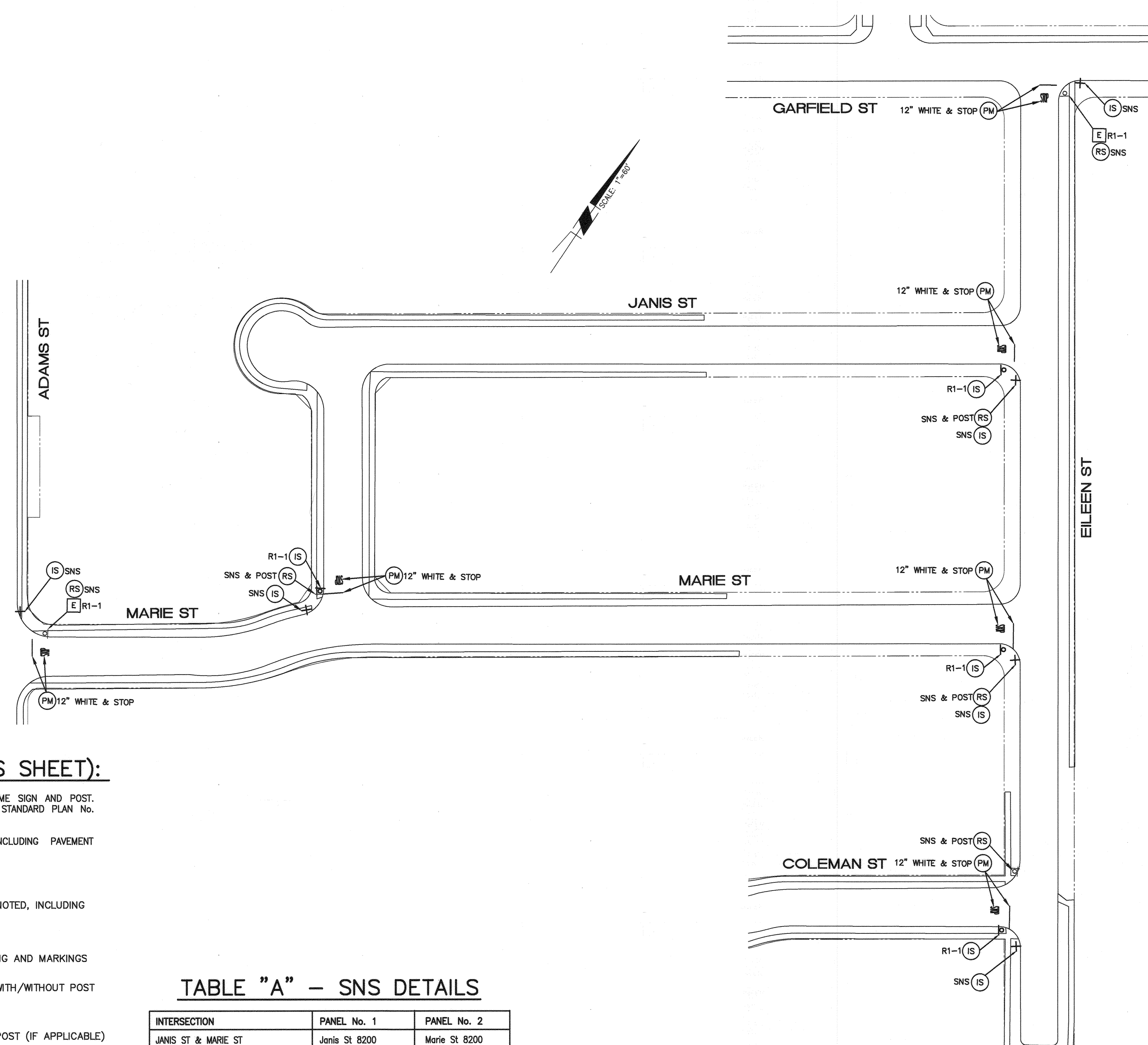
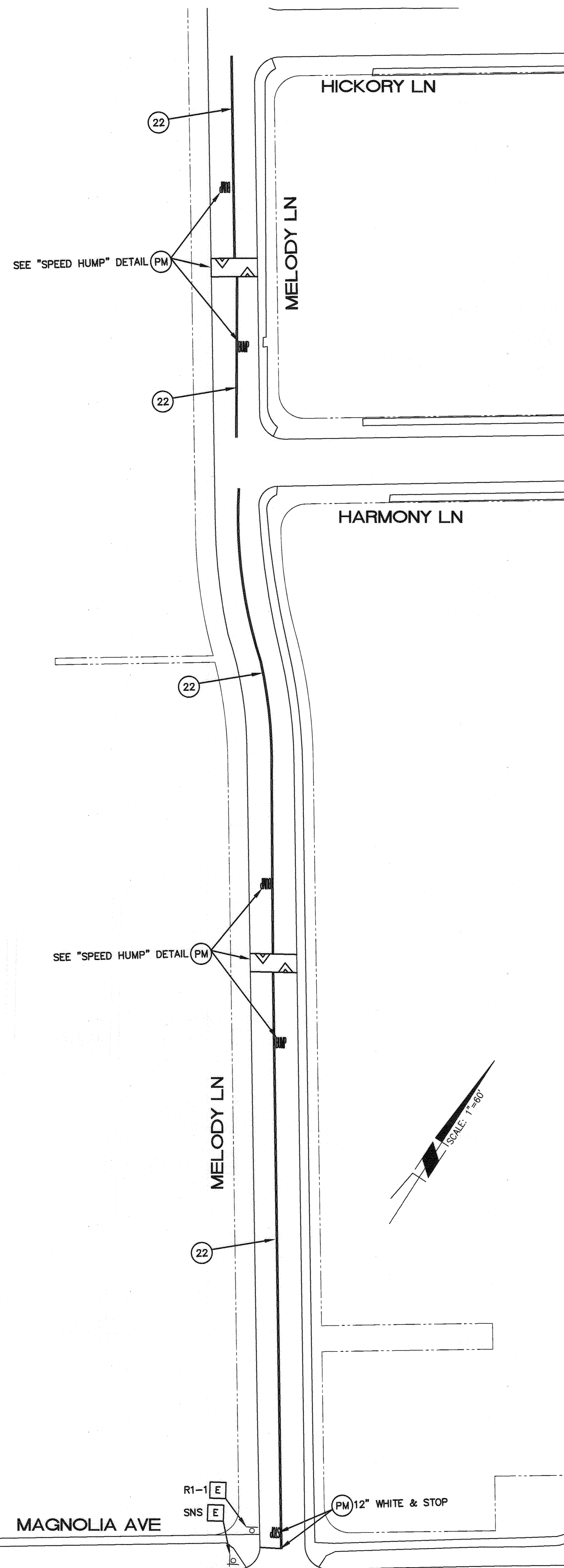
HORIZ. SCALE: 1"=60' VERT. SCALE: NA

DESIGN WORK ORDER NO.: 1709342
 CONSTR. WORK ORDER NO.: 1726181

R-4403

SHEET **26** OF **37**

FILE NAME: R4403-26.DWG



CONSTRUCTION NOTES (THIS SHEET):

- 1 CONTRACTOR SHALL REMOVE AND REPLACE STREET NAME SIGN AND POST. REPLACE STREET NAME SIGNS PER CITY OF RIVERSIDE STANDARD PLAN No. 662. ADDRESSES ARE PER TABLE "A", THIS SHEET
- 2 CONTRACTOR SHALL FOG SEAL REMOVAL LIMITS INCLUDING PAVEMENT MARKINGS.
- E EXISTING TO REMAIN, PROTECT IN PLACE
- # INSTALL CALTRANS STRIPING DETAIL PER NUMBER NOTED, INCLUDING INSTALLATION OF RAISED PAVEMENT MARKERS.
- PM INSTALL PAVEMENT MARKING OR ARROW AS NOTED.
- RP REMOVE ALL EXISTING CONFLICTING TRAFFIC STRIPING AND MARKINGS AS NOTED, INCLUDING RAISED PAVEMENT MARKERS.
- IS FURNISH AND INSTALL ROADSIDE SIGN(S) OR SNS WITH/WITHOUT POST
- RS REMOVE SIGN(S) AND POST AS NOTED
- RL RELOCATE SIGN(S) TO EXISTING POST OR INSTALL POST (IF APPLICABLE)
- RR REMOVE AND REPLACE EXISTING AS NOTED
- PROPOSED SIGN (ONE POST)
- + PROPOSED STREET NAME SIGN, 2 PANELS (ONE POST)
- EXISTING SIGN (ONE POST)
- EXISTING SIGN (ON STREET LIGHT)
- EXISTING STREET NAME SIGN
- SNS STREET NAME SIGN (2 PANELS AND NEW POST IF NECESSARY)

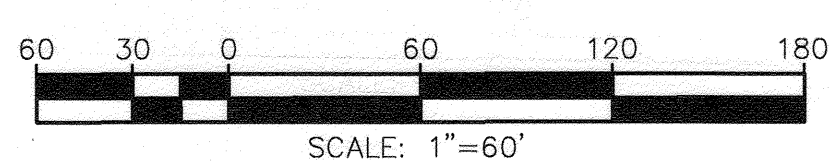
TABLE "A" - SNS DETAILS

INTERSECTION	PANEL No. 1	PANEL No. 2
JANIS ST & MARIE ST	Janis St 8200	Marie St 8200
EILEEN ST & MARIE ST	Eileen St 3900	Marie St 8100
EILEEN ST & COLEMAN ST	Eileen St 3800	Coleman St 8100
JANIS ST & EILEEN ST	Janis St 8100	Eileen St 3900
EILEEN ST & GARFIELD ST	Eileen St 3900	Garfield St 8100
ADAMS ST & MARIE ST	Adams St 3900	Marie St 8200

STREET NAME SIGNS SHALL BE PER CITY STD.


NOTES:

SEE SHEET No. 20 FOR SIGNING AND STRIPING GENERAL NOTES



Under Ground Service Alert of Southern California
 Call: TOLL FREE 1-800-227-2600
 TWO WORKING DAYS BEFORE YOU DIG

ENGINEER IN RESPONSIBLE CHARGE
 Edward Lara
 R.C.E. No. 63753 EXPIRES: 9-30-18
 DATE 4-26-17



CITY OF RIVERSIDE, CALIFORNIA DEPARTMENT OF PUBLIC WORKS

APPROVED BY	BY	DATE
ENGINEERING MANAGER	En	4/22/17
CONSTRUCTION ADMIN.	RL	4-22-17

TRAFFIC DIVISION SURVEY STREETS

DESIGNED BY FDM DRAWN BY FDM CHECKED BY GMH

SIGNING AND STRIPING

2016/2017 ARTERIAL AND MINOR STREETS MAINTENANCE

LOCATION 6 AND 7

HORIZ. SCALE: 1"=60' VERT. SCALE: NA

DESIGN WORK ORDER NO.: 1709342
 CONSTR. WORK ORDER NO.: 1728181

R-4403

SHEET 27 OF 37

FILE NAME: R4403-27.DWG

CONSTRUCTION NOTES (THIS SHEET):

- 1 CONTRACTOR SHALL REMOVE AND REPLACE STREET NAME SIGN AND POST. REPLACE STREET NAME SIGNS PER CITY OF RIVERSIDE STANDARD PLAN No. 662. ADDRESSES ARE PER TABLE "A", THIS SHEET
- 2 CONTRACTOR SHALL FOG SEAL REMOVAL LIMITS INCLUDING PAVEMENT MARKINGS.
- E EXISTING TO REMAIN, PROTECT IN PLACE
- # INSTALL CALTRANS STRIPING DETAIL PER NUMBER NOTED, INCLUDING INSTALLATION OF RAISED PAVEMENT MARKERS.
- PM INSTALL PAVEMENT MARKING OR ARROW AS NOTED.
- RP REMOVE ALL EXISTING CONFLICTING TRAFFIC STRIPING AND MARKINGS AS NOTED, INCLUDING RAISED PAVEMENT MARKERS.
- IS FURNISH AND INSTALL ROADSIDE SIGN(S) OR SNS WITH/WITHOUT POST
- RS REMOVE SIGN(S) AND POST AS NOTED
- RL RELOCATE SIGN(S) TO EXISTING POST OR INSTALL POST (IF APPLICABLE)
- RR REMOVE AND REPLACE EXISTING AS NOTED
- PROPOSED SIGN (ONE POST)
- + PROPOSED STREET NAME SIGN, 2 PANELS (ONE POST)
- EXISTING SIGN (ONE POST)
- EXISTING SIGN (ON STREET LIGHT)
- EXISTING STREET NAME SIGN
- SNS STREET NAME SIGN (2 PANELS AND NEW POST IF NECESSARY)

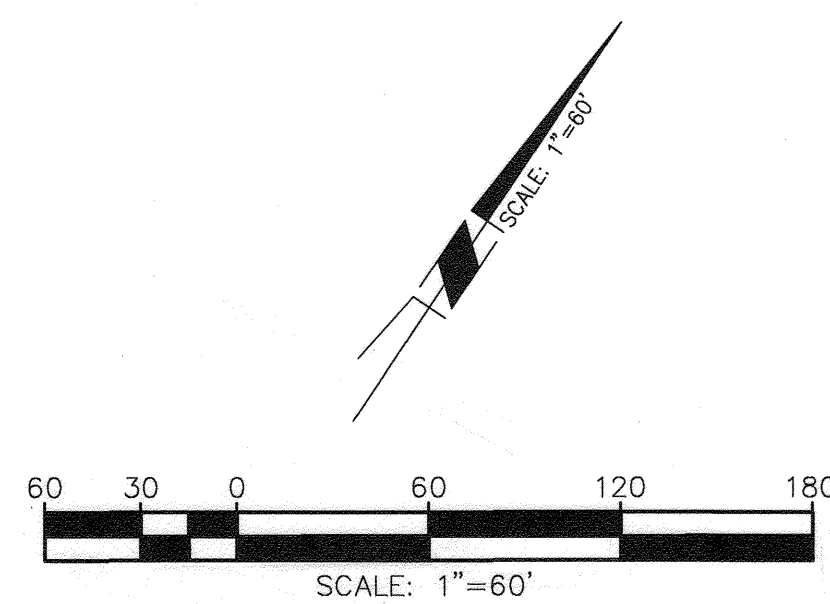
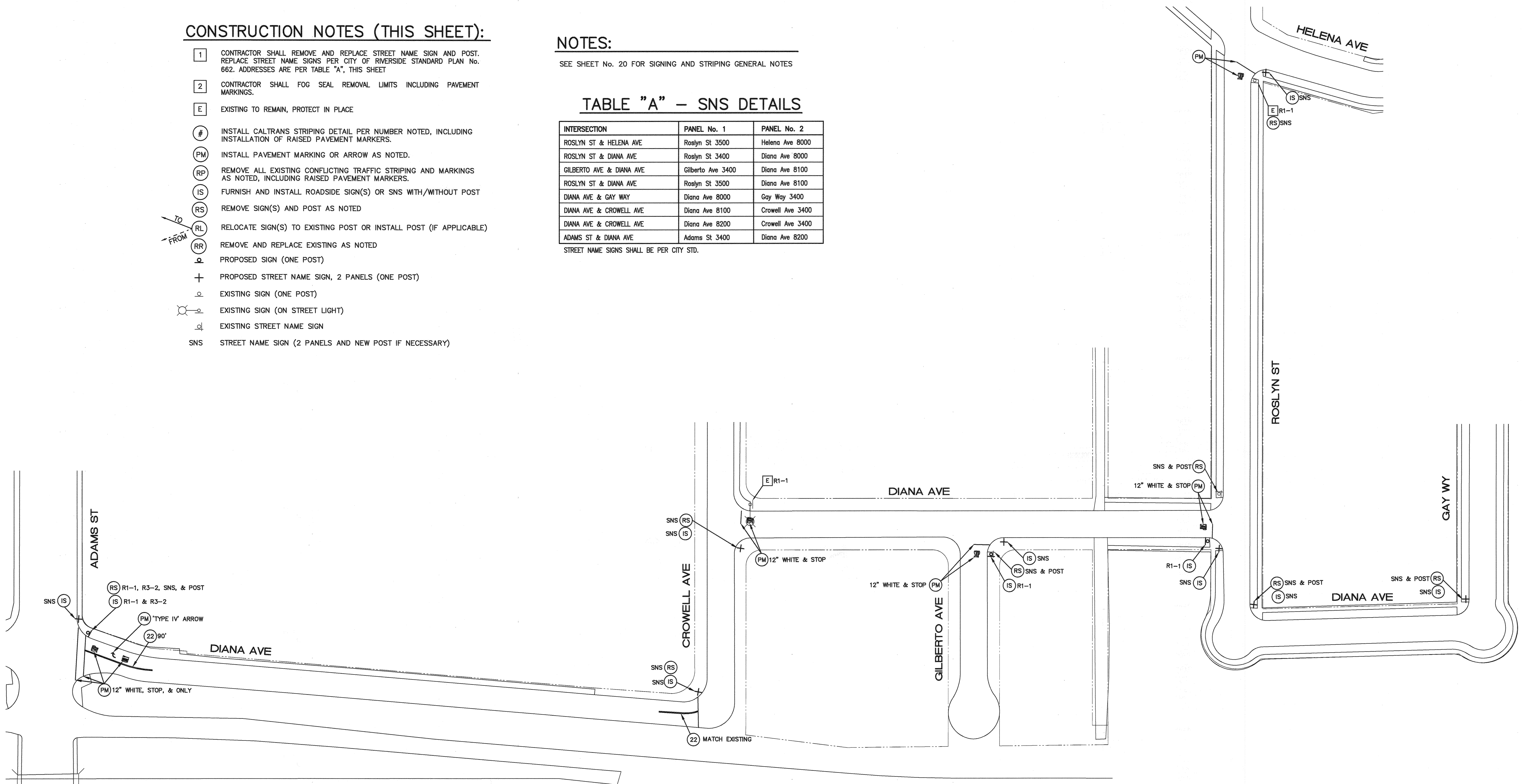
NOTES:

SEE SHEET No. 20 FOR SIGNING AND STRIPING GENERAL NOTES


TABLE "A" - SNS DETAILS

INTERSECTION	PANEL No. 1	PANEL No. 2
ROSLYN ST & HELENA AVE	Roslyn St 3500	Helena Ave 8000
ROSLYN ST & DIANA AVE	Roslyn St 3400	Diana Ave 8000
GILBERTO AVE & DIANA AVE	Gilberto Ave 3400	Diana Ave 8100
ROSLYN ST & DIANA AVE	Roslyn St 3500	Diana Ave 8100
DIANA AVE & GAY WAY	Diana Ave 8000	Gay Way 3400
DIANA AVE & CROWELL AVE	Diana Ave 8100	Crowell Ave 3400
DIANA AVE & CROWELL AVE	Diana Ave 8200	Crowell Ave 3400
ADAMS ST & DIANA AVE	Adams St 3400	Diana Ave 8200


STREET NAME SIGNS SHALL BE PER CITY STD.



Under Ground Service Alert of Southern California
Call: TOLL FREE 1-800-227-2600
TWO WORKING DAYS BEFORE YOU DIG



ENGINEER IN RESPONSIBLE CHARGE
Edward Lara
Edward Lara
R.C.E. No. 63753 EXPIRES: 9-30-18
DATE 4-26-17



MARK	REVISIONS	APPR.	DATE

CITY OF RIVERSIDE, CALIFORNIA
DEPARTMENT OF PUBLIC WORKS

APPROVED BY	BY	DATE
ENGINEERING MANAGER	<i>En</i>	4/27/17
CONSTRUCTION ADMIN.	<i>En</i>	4-27-17
TRAFFIC DIVISION		
SURVEY		
STREETS		

DESIGNED BY: FDM DRAWN BY: FDM CHECKED BY: GMH

SIGNING AND STRIPING

2016/2017 ARTERIAL AND MINOR STREETS MAINTENANCE

LOCATION 8

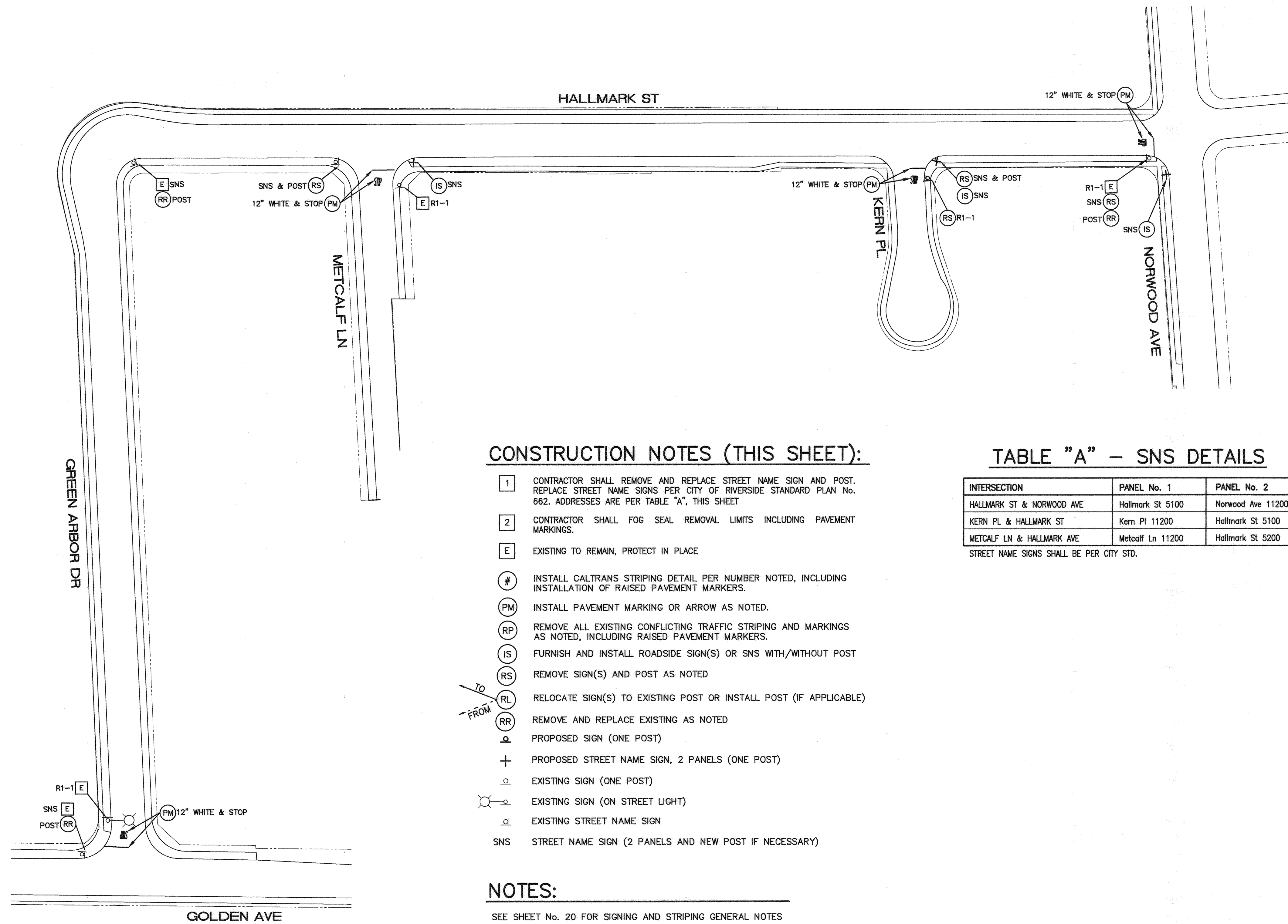
HORIZ. SCALE: 1"=60' VERT. SCALE: NA

DESIGN WORK ORDER NO.: 1709342
CONSTR. WORK ORDER NO.: 1726181

R-4403

SHEET **28** OF **37**

FILE NAME: R4403-28.DWG



CONSTRUCTION NOTES (THIS SHEET):

- 1 CONTRACTOR SHALL REMOVE AND REPLACE STREET NAME SIGN AND POST. REPLACE STREET NAME SIGNS PER CITY OF RIVERSIDE STANDARD PLAN No. 662. ADDRESSES ARE PER TABLE "A", THIS SHEET
- 2 CONTRACTOR SHALL FOG SEAL REMOVAL LIMITS INCLUDING PAVEMENT MARKINGS.
- E EXISTING TO REMAIN, PROTECT IN PLACE
- # INSTALL CALTRANS STRIPING DETAIL PER NUMBER NOTED, INCLUDING INSTALLATION OF RAISED PAVEMENT MARKERS.
- PM INSTALL PAVEMENT MARKING OR ARROW AS NOTED.
- RP REMOVE ALL EXISTING CONFLICTING TRAFFIC STRIPING AND MARKINGS AS NOTED, INCLUDING RAISED PAVEMENT MARKERS.
- IS FURNISH AND INSTALL ROADSIDE SIGN(S) OR SNS WITH/WITHOUT POST
- RS REMOVE SIGN(S) AND POST AS NOTED
- RL RELOCATE SIGN(S) TO EXISTING POST OR INSTALL POST (IF APPLICABLE)
- RR REMOVE AND REPLACE EXISTING AS NOTED
- o PROPOSED SIGN (ONE POST)
- + PROPOSED STREET NAME SIGN, 2 PANELS (ONE POST)
- o EXISTING SIGN (ONE POST)
- o EXISTING SIGN (ON STREET LIGHT)
- o EXISTING STREET NAME SIGN
- SNS STREET NAME SIGN (2 PANELS AND NEW POST IF NECESSARY)

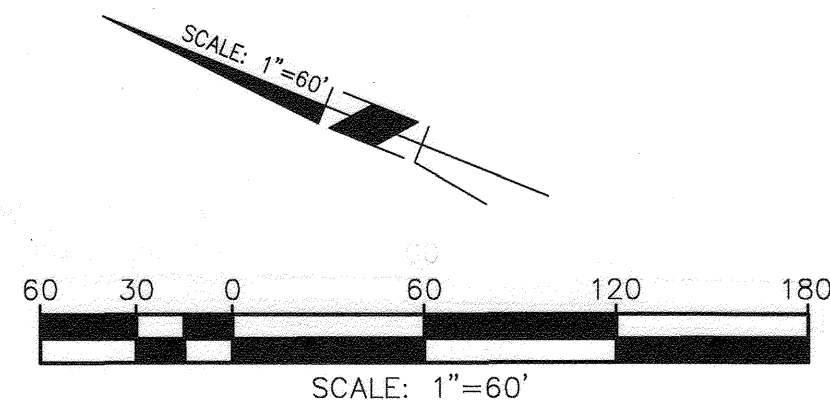
TABLE "A" - SNS DETAILS

INTERSECTION	PANEL No. 1	PANEL No. 2
HALLMARK ST & NORWOOD AVE	Hallmark St 5100	Norwood Ave 11200
KERN PL & HALLMARK ST	Kern Pl 11200	Hallmark St 5100
METCALF LN & HALLMARK AVE	Metcalf Ln 11200	Hallmark St 5200


STREET NAME SIGNS SHALL BE PER CITY STD.

NOTES:


SEE SHEET No. 20 FOR SIGNING AND STRIPING GENERAL NOTES



Under Ground Service Alert of Southern California
 Call: TOLL FREE 1-800-227-2600
 TWO WORKING DAYS BEFORE YOU DIG



ENGINEER IN RESPONSIBLE CHARGE
 Edward Lara
 R.C.E. No. 63753 EXPIRES: 9-30-18
 DATE 4-26-17



MARK	REVISIONS	APPR.	DATE

**CITY OF RIVERSIDE, CALIFORNIA
 DEPARTMENT OF PUBLIC WORKS**

APPROVED BY	BY	DATE
ENGINEERING MANAGER	EM	4/27/17
CONSTRUCTION ADMIN.		
TRAFFIC DIVISION		4-27-17
SURVEY		
STREETS		

APPROVED BY THE CITY ENGINEER PER SIGNATURE ON TITLE SHEET

SIGNING AND STRIPING

2016/2017 ARTERIAL AND MINOR STREETS MAINTENANCE

LOCATION 9

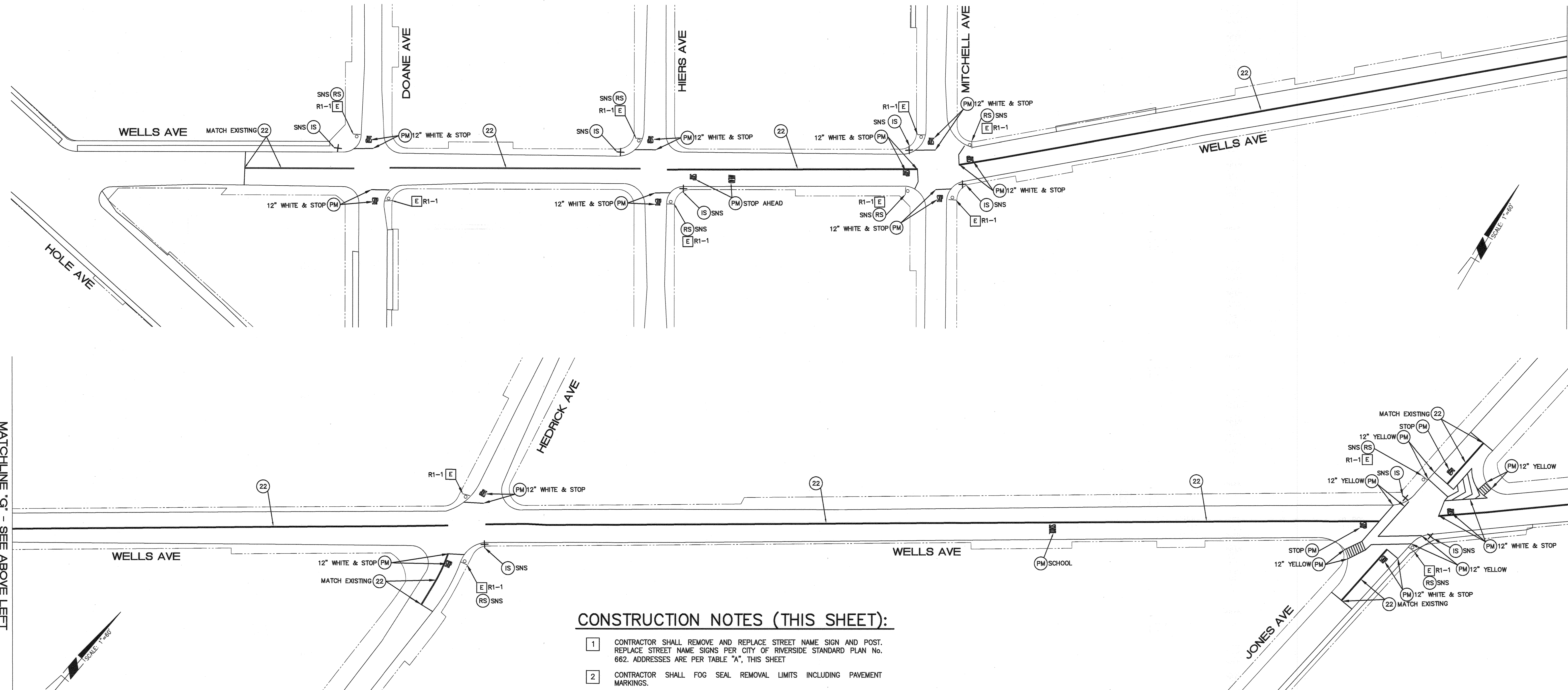
HORIZ. SCALE: 1"=60' VERT. SCALE: NA

DESIGN WORK ORDER NO.: 1709342
 CONSTR. WORK ORDER NO.: 1726181

R-4403

SHEET **29** OF **37**

FILE NAME: R4403-29.DWG



CONSTRUCTION NOTES (THIS SHEET):

- 1 CONTRACTOR SHALL REMOVE AND REPLACE STREET NAME SIGN AND POST. REPLACE STREET NAME SIGNS PER CITY OF RIVERSIDE STANDARD PLAN No. 662. ADDRESSES ARE PER TABLE "A", THIS SHEET
- 2 CONTRACTOR SHALL FOG SEAL REMOVAL LIMITS INCLUDING PAVEMENT MARKINGS.
- E EXISTING TO REMAIN, PROTECT IN PLACE
- # INSTALL CALTRANS STRIPING DETAIL PER NUMBER NOTED, INCLUDING INSTALLATION OF RAISED PAVEMENT MARKERS.
- PM INSTALL PAVEMENT MARKING OR ARROW AS NOTED.
- RP REMOVE ALL EXISTING CONFLICTING TRAFFIC STRIPING AND MARKINGS AS NOTED, INCLUDING RAISED PAVEMENT MARKERS.
- IS FURNISH AND INSTALL ROADSIDE SIGN(S) OR SNS WITH/WITHOUT POST
- RS REMOVE SIGN(S) AND POST AS NOTED
- RL RELOCATE SIGN(S) TO EXISTING POST OR INSTALL POST (IF APPLICABLE)
- RR REMOVE AND REPLACE EXISTING AS NOTED
- PROPOSED SIGN (ONE POST)
- + PROPOSED STREET NAME SIGN, 2 PANELS (ONE POST)
- EXISTING SIGN (ONE POST)
- EXISTING SIGN (ON STREET LIGHT)
- EXISTING STREET NAME SIGN
- SNS STREET NAME SIGN (2 PANELS AND NEW POST IF NECESSARY)

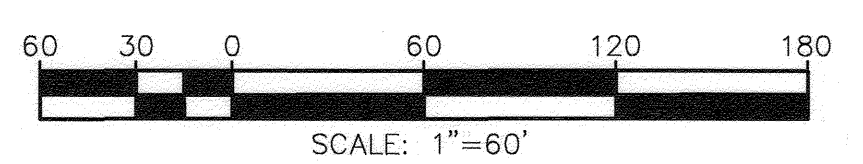
NOTES:

SEE SHEET No. 20 FOR SIGNING AND STRIPING GENERAL NOTES


TABLE "A" - SNS DETAILS

INTERSECTION	PANEL No. 1	PANEL No. 2
WELLS AVE & DOANE AVE	Wells Ave 11000	Doane Ave 4800
WELLS AVE & MITCHELL AVE	Wells Ave 10800	Mitchell Ave 4700
WELLS AVE & MITCHELL AVE	Wells Ave 10700	Mitchell Ave 4800
WELLS AVE & HEDRICK AVE	Wells Ave 10500	Hedrick Ave 4700
WELLS AVE & JONES AVE	Wells Ave 10400	Jones Ave 4800
WELLS AVE & JONES AVE	Wells Ave 10300	Jones Ave 4700


STREET NAME SIGNS SHALL BE PER CITY STD.



Under Ground Service Alert of Southern California
 Call: TOLL FREE 1-800-227-2600
 TWO WORKING DAYS BEFORE YOU DIG



ENGINEER IN RESPONSIBLE CHARGE
 Edward Lara
 R.C.E. No. 63753 EXPIRES: 9-30-18
 DATE 4-26-17



MARK	REVISIONS	APPR.	DATE

CITY OF RIVERSIDE, CALIFORNIA DEPARTMENT OF PUBLIC WORKS

APPROVED BY: ENGINEERING MANAGER, CONSTRUCTION ADMIN. BY: *FM*, DATE: 4/27/17

TRAFFIC DIVISION: *FM*, DATE: 4-23-17

APPROVED BY THE CITY ENGINEER PER SIGNATURE ON TITLE SHEET

SIGNING AND STRIPING

2016/2017 ARTERIAL AND MINOR STREETS MAINTENANCE

LOCATION 10

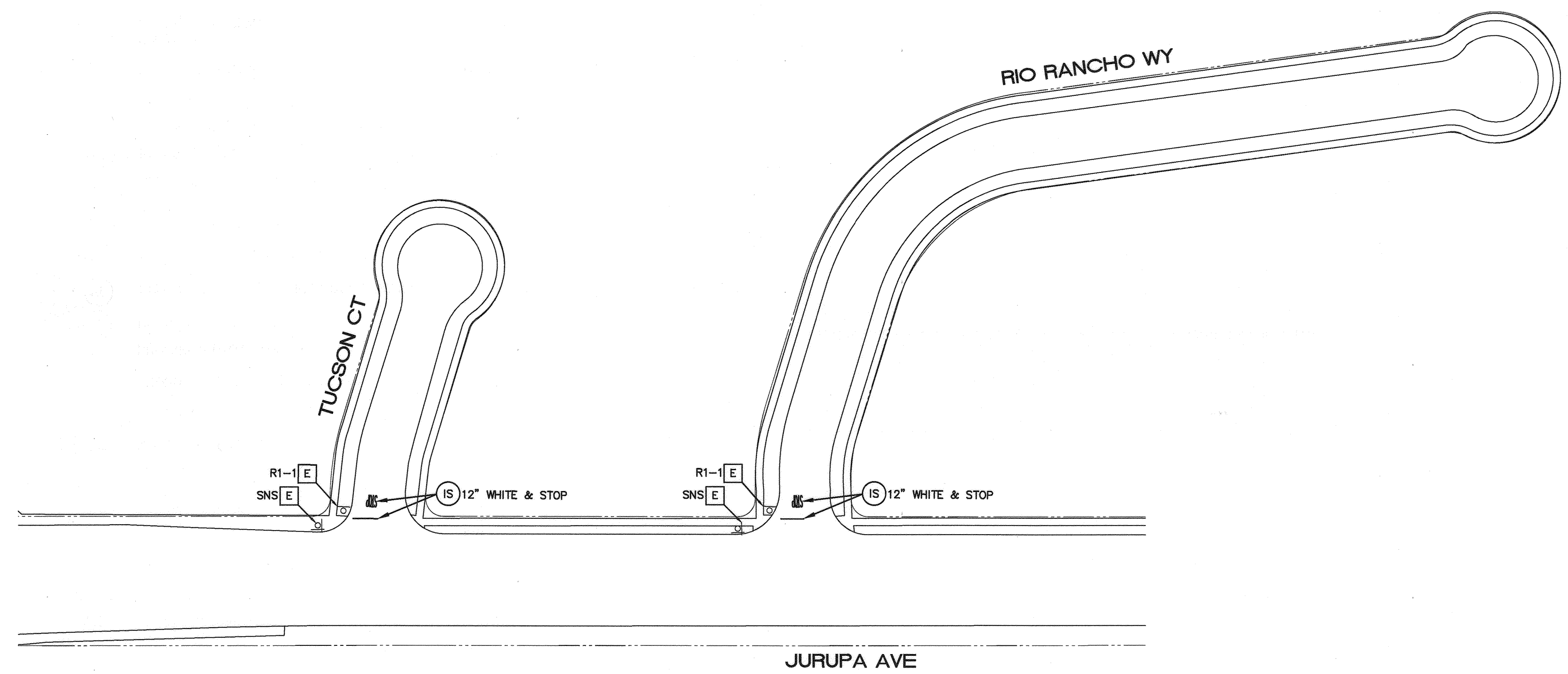
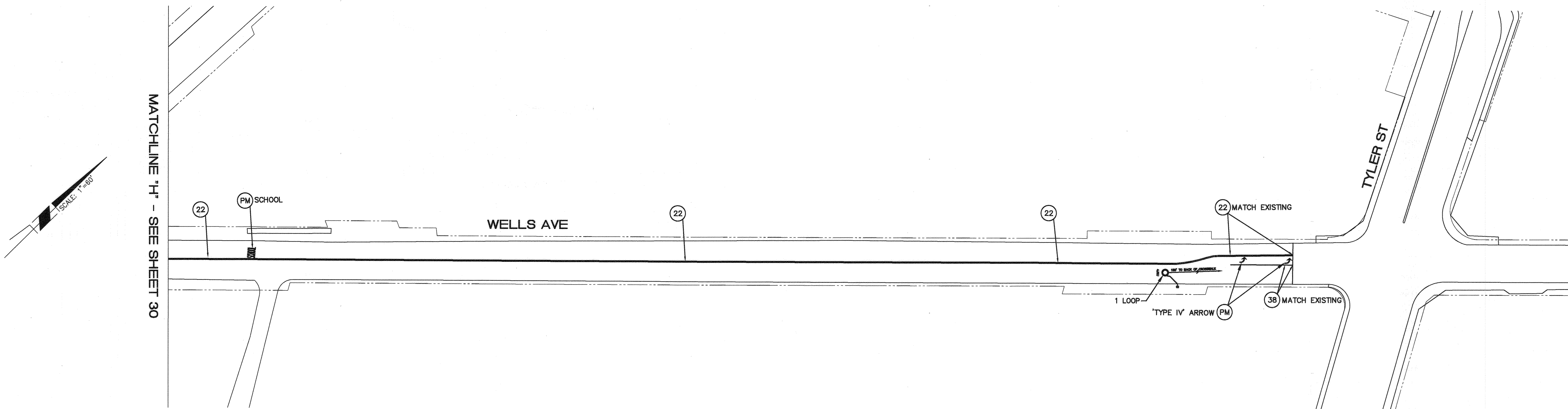
HORIZ. SCALE: 1"=60' | VERT. SCALE: NA

DESIGN WORK ORDER NO.: 1709342
 CONSTR. WORK ORDER NO.: 1726181

R-4403

SHEET 30 OF 37

FILE NAME: R4403-30.DWG

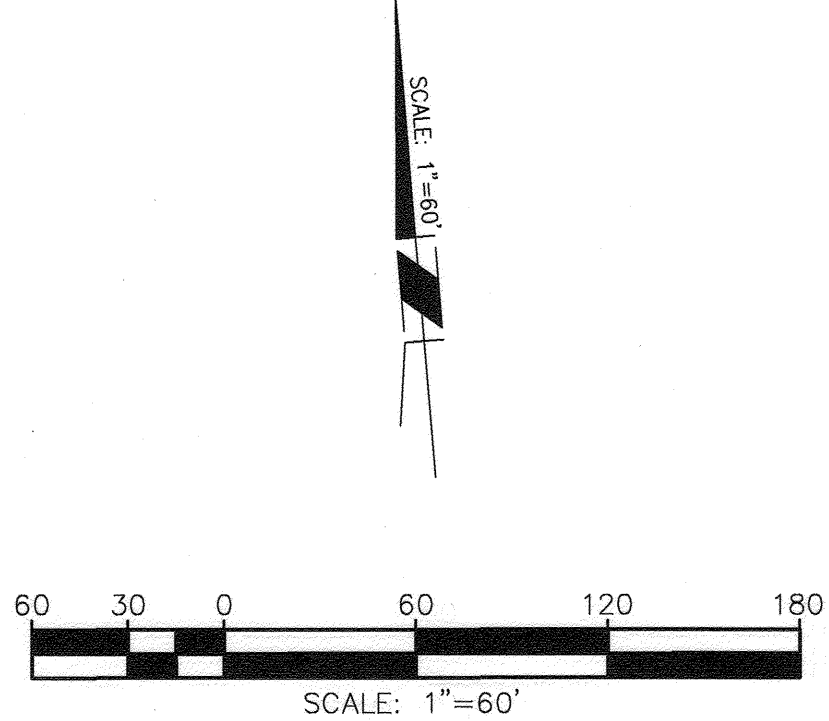


CONSTRUCTION NOTES (THIS SHEET):


- 1 CONTRACTOR SHALL REMOVE AND REPLACE STREET NAME SIGN AND POST. REPLACE STREET NAME SIGNS PER CITY OF RIVERSIDE STANDARD PLAN No. 662. ADDRESSES ARE PER TABLE "A", THIS SHEET
- 2 CONTRACTOR SHALL FOG SEAL REMOVAL LIMITS INCLUDING PAVEMENT MARKINGS.
- E EXISTING TO REMAIN, PROTECT IN PLACE
- # INSTALL CALTRANS STRIPING DETAIL PER NUMBER NOTED, INCLUDING INSTALLATION OF RAISED PAVEMENT MARKERS.
- (PM) INSTALL PAVEMENT MARKING OR ARROW AS NOTED.
- (RP) REMOVE ALL EXISTING CONFLICTING TRAFFIC STRIPING AND MARKINGS AS NOTED, INCLUDING RAISED PAVEMENT MARKERS.
- (IS) FURNISH AND INSTALL ROADSIDE SIGN(S) OR SNS WITH/WITHOUT POST
- (RS) REMOVE SIGN(S) AND POST AS NOTED
- (RL) RELOCATE SIGN(S) TO EXISTING POST OR INSTALL POST (IF APPLICABLE)
- (RR) REMOVE AND REPLACE EXISTING AS NOTED
- ⊕ PROPOSED SIGN (ONE POST)
- + PROPOSED STREET NAME SIGN, 2 PANELS (ONE POST)
- ⊙ EXISTING SIGN (ONE POST)
- ⊙ EXISTING SIGN (ON STREET LIGHT)
- ⊙ EXISTING STREET NAME SIGN
- SNS STREET NAME SIGN (2 PANELS AND NEW POST IF NECESSARY)

NOTES:


SEE SHEET No. 20 FOR SIGNING AND STRIPING GENERAL NOTES



Under Ground Service Alert of Southern California
Call: TOLL FREE 1-800-227-2600
TWO WORKING DAYS BEFORE YOU DIG



ENGINEER IN RESPONSIBLE CHARGE
Edward Lara
Edward Lara
R.C.E. No. 63753 EXPIRES: 9-30-18
DATE 4-26-17



DESIGNED BY	FDM	DRAWN BY	FDM	CHECKED BY	GMH
MARK	REVISIONS	APPR.	DATE		

**CITY OF RIVERSIDE, CALIFORNIA
DEPARTMENT OF PUBLIC WORKS**

APPROVED BY	BY	DATE
ENGINEERING MANAGER	Em	4/27/17
CONSTRUCTION ADMIN.		
TRAFFIC DIVISION	Ed	4-23-17
SURVEY		
STREETS		

APPROVED BY THE CITY ENGINEER PER SIGNATURE ON TITLE SHEET

SIGNING AND STRIPING

2016/2017 ARTERIAL AND MINOR STREETS MAINTENANCE

LOCATION 10 AND 11

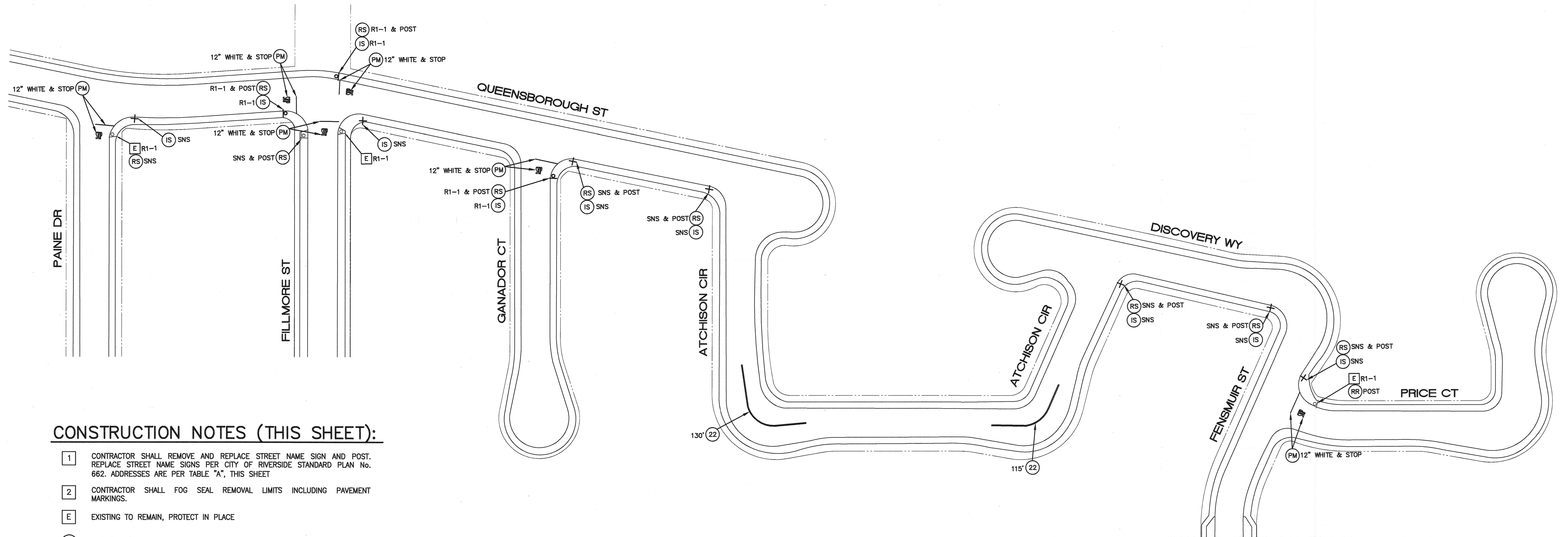
HORIZ. SCALE: 1"=60' | VERT. SCALE: NA

DESIGN WORK ORDER NO: 1709342
CONSTR. WORK ORDER NO: 1726181

R-4403

SHEET **31** OF **37**

FILE NAME: R4403-31.DWG



MATCHLINE "1" - SEE SHEET 33

CONSTRUCTION NOTES (THIS SHEET):

- 1 CONTRACTOR SHALL REMOVE AND REPLACE STREET NAME SIGN AND POST. REPLACE STREET NAME SIGNS PER CITY OF RIVERSIDE STANDARD PLAN No. 662. ADDRESSES ARE PER TABLE "A", THIS SHEET
- 2 CONTRACTOR SHALL FOG SEAL REMOVAL LIMITS INCLUDING PAVEMENT MARKINGS.
- E EXISTING TO REMAIN, PROTECT IN PLACE
- # INSTALL CALTRANS STRIPING DETAIL PER NUMBER NOTED, INCLUDING INSTALLATION OF RAISED PAVEMENT MARKERS.
- PM INSTALL PAVEMENT MARKING OR ARROW AS NOTED.
- RP REMOVE ALL EXISTING CONFLICTING TRAFFIC STRIPING AND MARKINGS AS NOTED, INCLUDING RAISED PAVEMENT MARKERS.
- IS FURNISH AND INSTALL ROADSIDE SIGN(S) OR SNS WITH/WITHOUT POST
- RS REMOVE SIGN(S) AND POST AS NOTED
- RL RELOCATE SIGN(S) TO EXISTING POST OR INSTALL POST (IF APPLICABLE)
- RR REMOVE AND REPLACE EXISTING AS NOTED
- PROPOSED SIGN (ONE POST)
- + PROPOSED STREET NAME SIGN, 2 PANELS (ONE POST)
- EXISTING SIGN (ONE POST)
- EXISTING SIGN (ON STREET LIGHT)
- EXISTING STREET NAME SIGN
- SNS STREET NAME SIGN (2 PANELS AND NEW POST IF NECESSARY)

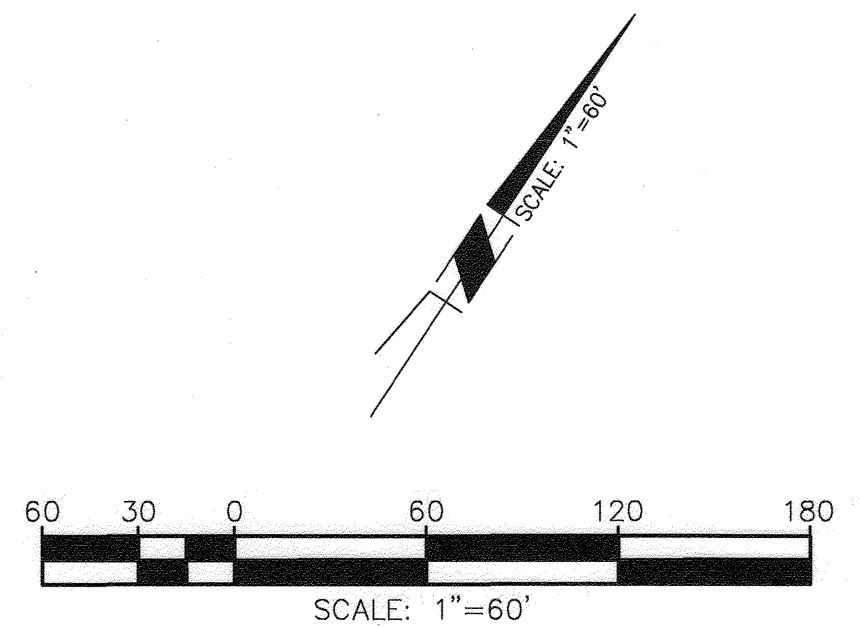
TABLE "A" - SNS DETAILS

INTERSECTION	PANEL No. 1	PANEL No. 2
PAINE DR & QUEENSBOROUGH ST	Paine Dr 3400	Queensborough St 11500
FILLMORE ST & QUEENSBOROUGH ST	Fillmore St 3500	Queensborough St 11500
GANADOR CT & QUEENSBOROUGH ST	Ganador St 3500	Queensborough St 11400
ATCHISON CIR & QUEENSBOROUGH ST	Atchison Cir 3500	Queensborough St 11400
ATCHISON CIR & DISCOVERY WAY	Atchison Cir 3500	Discovery Way 11300
DISCOVERY WAY & FENSMUIR ST	Discovery Way 11300	Atchison Cir 3500
PRICE CT & FENSMUIR ST	Price Ct 11300	Fensmuir St 3500


STREET NAME SIGNS SHALL BE PER CITY STD.

NOTES:


SEE SHEET No. 20 FOR SIGNING AND STRIPING GENERAL NOTES



Under Ground Service Alert of Southern California
 Call: TOLL FREE 1-800-227-2600
 TWO WORKING DAYS BEFORE YOU DIG



ENGINEER IN RESPONSIBLE CHARGE
 Edward Lara
 R.C.E. No. 63753 EXPIRES: 9-30-18
 DATE 4-26-17



MARK	REVISIONS	APPR.	DATE

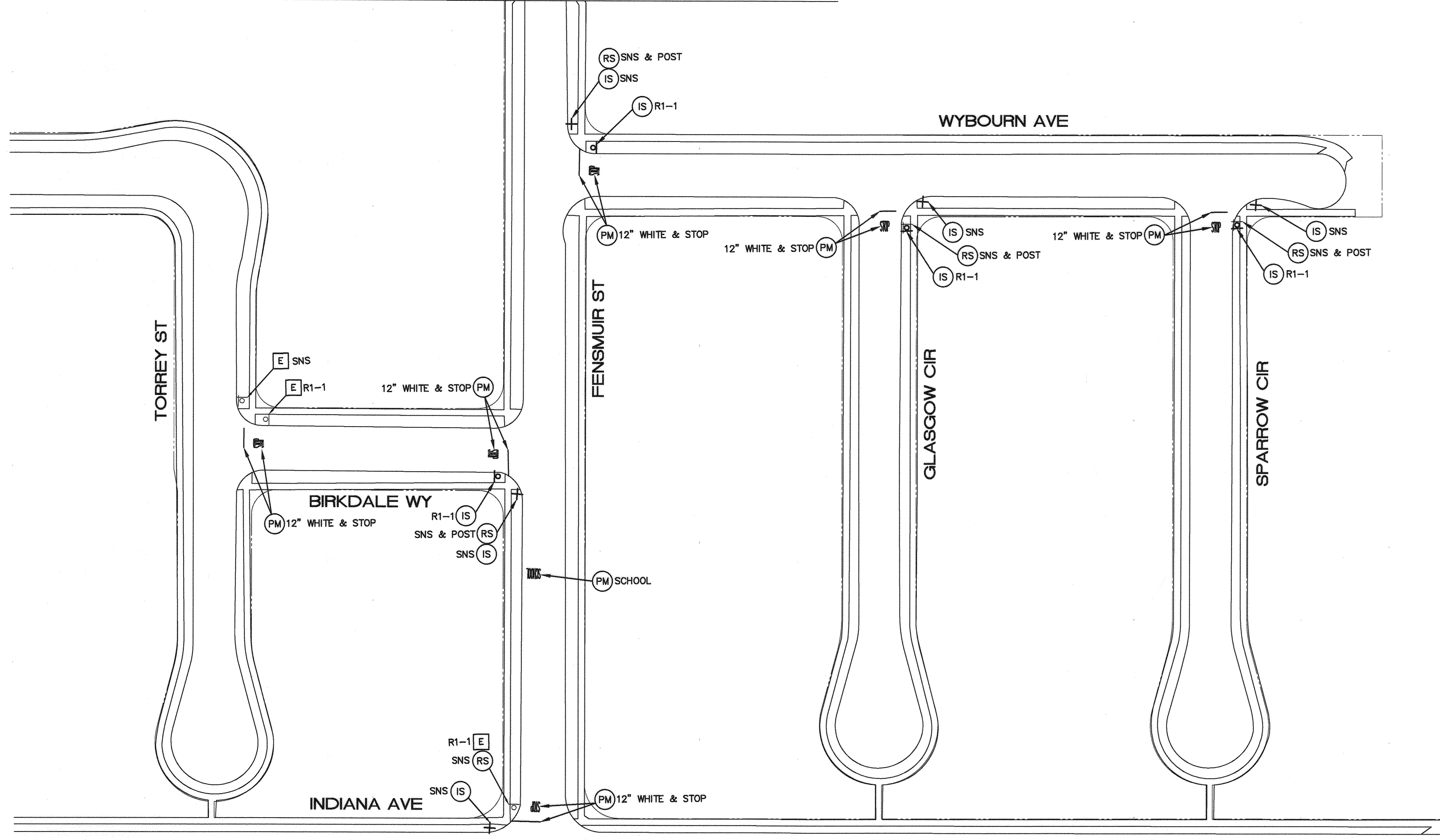
**CITY OF RIVERSIDE, CALIFORNIA
 DEPARTMENT OF PUBLIC WORKS**

APPROVED BY	BY	DATE
ENGINEERING MANAGER	EM	4/27/17
CONSTRUCTION ADMIN.		
TRAFFIC DIVISION		4-27-17
SURVEY		
STREETS		

DESIGNED BY: FDM DRAWN BY: FDM CHECKED BY: GMH

SIGNING AND STRIPING		DESIGN WORK ORDER NO.: 1709342 CONSTR. WORK ORDER NO.: 1726181
2016/2017 ARTERIAL AND MINOR STREETS MAINTENANCE		R-4403
LOCATION 12		SHEET 32 OF 37
HORIZ. SCALE: 1"=60' VERT. SCALE: NA		FILE NAME: R4403-32.DWG

MATCHLINE "I" - SEE SHEET 32



MATCHLINE "J" - SEE SHEET 34

CONSTRUCTION NOTES (THIS SHEET):

- 1 CONTRACTOR SHALL REMOVE AND REPLACE STREET NAME SIGN AND POST. REPLACE STREET NAME SIGNS PER CITY OF RIVERSIDE STANDARD PLAN No. 662. ADDRESSES ARE PER TABLE "A", THIS SHEET
- 2 CONTRACTOR SHALL FOG SEAL REMOVAL LIMITS INCLUDING PAVEMENT MARKINGS.
- E EXISTING TO REMAIN, PROTECT IN PLACE
- # INSTALL CALTRANS STRIPING DETAIL PER NUMBER NOTED, INCLUDING INSTALLATION OF RAISED PAVEMENT MARKERS.
- PM INSTALL PAVEMENT MARKING OR ARROW AS NOTED.
- RP REMOVE ALL EXISTING CONFLICTING TRAFFIC STRIPING AND MARKINGS AS NOTED, INCLUDING RAISED PAVEMENT MARKERS.
- IS FURNISH AND INSTALL ROADSIDE SIGN(S) OR SNS WITH/WITHOUT POST
- RS REMOVE SIGN(S) AND POST AS NOTED
- RL RELOCATE SIGN(S) TO EXISTING POST OR INSTALL POST (IF APPLICABLE)
- RR REMOVE AND REPLACE EXISTING AS NOTED
- PROPOSED SIGN (ONE POST)
- + PROPOSED STREET NAME SIGN, 2 PANELS (ONE POST)
- EXISTING SIGN (ONE POST)
- EXISTING SIGN (ON STREET LIGHT)
- EXISTING STREET NAME SIGN
- SNS STREET NAME SIGN (2 PANELS AND NEW POST IF NECESSARY)

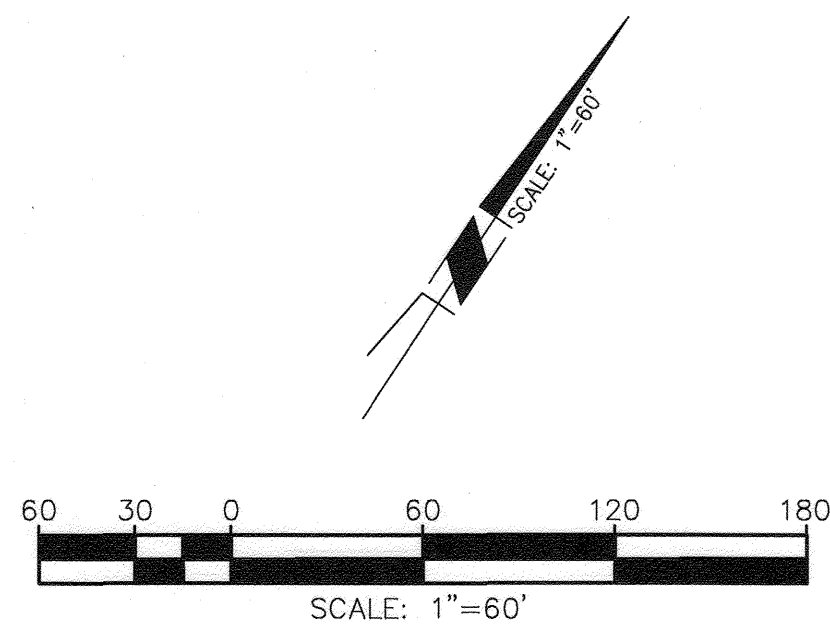
NOTES:

SEE SHEET No. 20 FOR SIGNING AND STRIPING GENERAL NOTES

TABLE "A" - SNS DETAILS

INTERSECTION	PANEL No. 1	PANEL No. 2
FENSMUIR ST & WYBOURN AVE	Fensmuir St 3500	Wybourn Ave 11300
WYBOURN AVE & GLASGOW CIR	Wybourn Ave 11200	Glasgow Cir 3400
WYBOURN AVE & SPARROW CIR	Wybourn Ave 11200	Sparrow Cir 3400
FENSMUIR ST & BIRKDALE WAY	Fensmuir St 3400	Birkdale Way 11300
INDIANA AVE & FENSMUIR ST	Indiana Ave 11300	Fensmuir St 3400

STREET NAME SIGNS SHALL BE PER CITY STD.



Under Ground Service Alert of Southern California
 Call: TOLL FREE 1-800-227-2600
TWO WORKING DAYS BEFORE YOU DIG

ENGINEER IN RESPONSIBLE CHARGE
 Edward Lara
 R.C.E. No. 63753 EXPIRES: 9-30-18
 DATE 4-26-17



MARK	REVISIONS	APPR.	DATE

**CITY OF RIVERSIDE, CALIFORNIA
 DEPARTMENT OF PUBLIC WORKS**

APPROVED BY	BY	DATE
ENGINEERING MANAGER	EM	4/27/17
CONSTRUCTION ADMIN.		
TRAFFIC DIVISION		4-23-12
SURVEY		
STREETS		

SIGNING AND STRIPING

2016/2017 ARTERIAL AND MINOR STREETS MAINTENANCE

LOCATION 12

HORIZ. SCALE: 1"=60' VERT. SCALE: NA

DESIGN WORK ORDER NO.: 1709342
 CONSTR. WORK ORDER NO.: 1726181

R-4403

SHEET **33** OF **37**

FILE NAME: R4403-33.DWG

MATCHLINE "J" - SEE SHEET 33

CONSTRUCTION NOTES (THIS SHEET):

- 1 CONTRACTOR SHALL REMOVE AND REPLACE STREET NAME SIGN AND POST. REPLACE STREET NAME SIGNS PER CITY OF RIVERSIDE STANDARD PLAN No. 662. ADDRESSES ARE PER TABLE "A", THIS SHEET
- 2 CONTRACTOR SHALL FOG SEAL REMOVAL LIMITS INCLUDING PAVEMENT MARKINGS.
- E EXISTING TO REMAIN, PROTECT IN PLACE
- # INSTALL CALTRANS STRIPING DETAIL PER NUMBER NOTED, INCLUDING INSTALLATION OF RAISED PAVEMENT MARKERS.
- PM INSTALL PAVEMENT MARKING OR ARROW AS NOTED.
- RF REMOVE ALL EXISTING CONFLICTING TRAFFIC STRIPING AND MARKINGS AS NOTED, INCLUDING RAISED PAVEMENT MARKERS.
- IS FURNISH AND INSTALL ROADSIDE SIGN(S) OR SNS WITH/WITHOUT POST
- RS REMOVE SIGN(S) AND POST AS NOTED
- RL RELOCATE SIGN(S) TO EXISTING POST OR INSTALL POST (IF APPLICABLE)
- RR REMOVE AND REPLACE EXISTING AS NOTED
- PROPOSED SIGN (ONE POST)
- + PROPOSED STREET NAME SIGN, 2 PANELS (ONE POST)
- EXISTING SIGN (ONE POST)
- EXISTING SIGN (ON STREET LIGHT)
- EXISTING STREET NAME SIGN
- SNS STREET NAME SIGN (2 PANELS AND NEW POST IF NECESSARY)

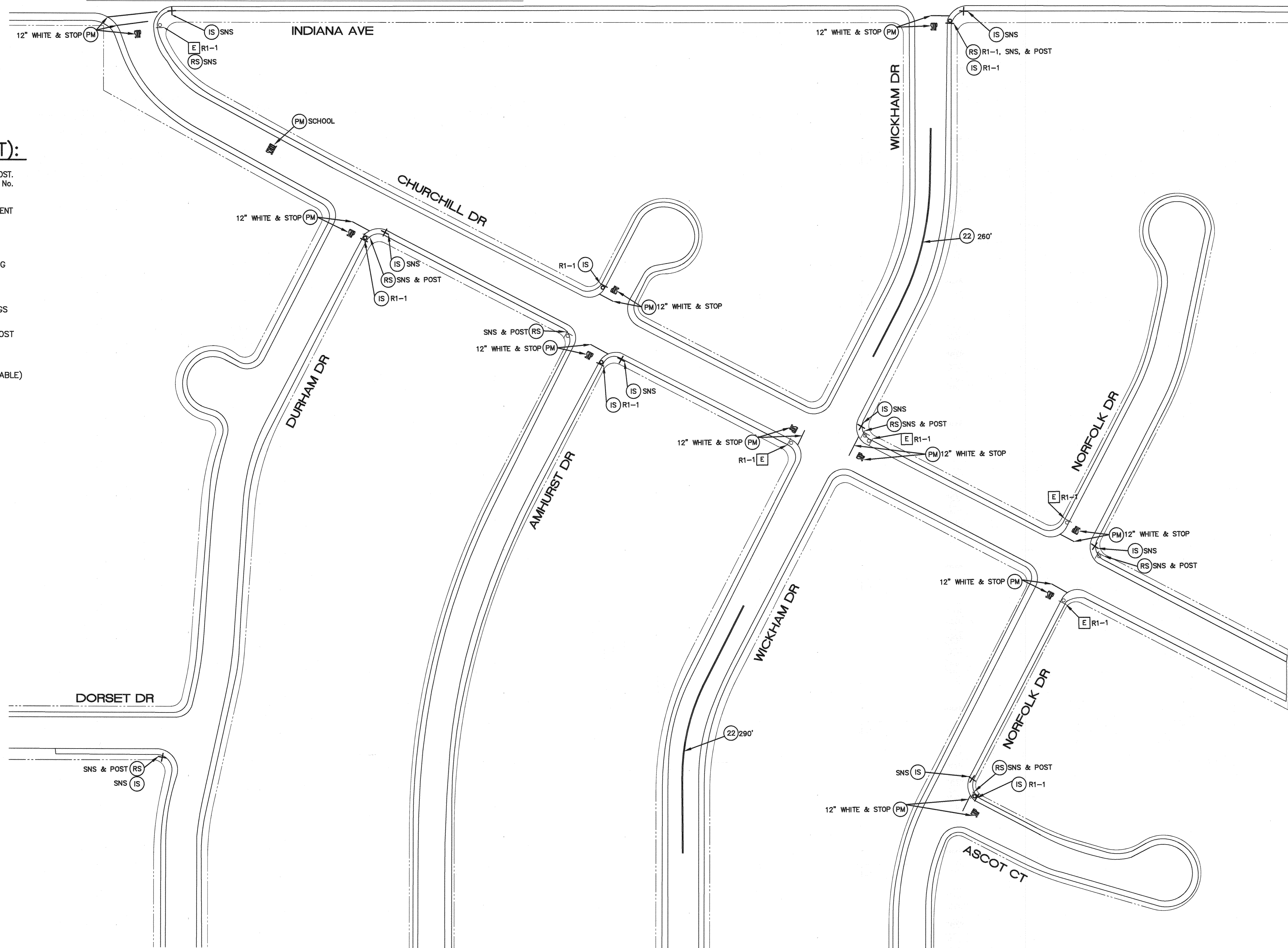
NOTES:

SEE SHEET No. 20 FOR SIGNING AND STRIPING GENERAL NOTES

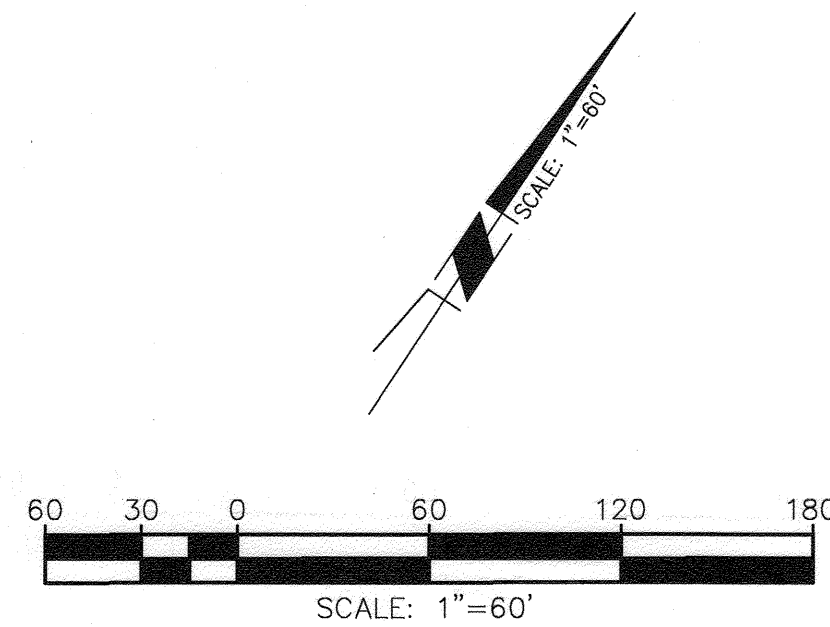
TABLE "A" - SNS DETAILS




INTERSECTION	PANEL No. 1	PANEL No. 2
INDIANA AVE & CHURCHILL DR	Indiana Ave 11300	Churchill Dr 11300
DURHAM DR & CHURCHILL DR	Durham Dr 3300	Churchill Dr 11300
INDIANA AVE & WICKHAM DR	Indiana Ave 11200	Wickham Dr 3300
WICKHAM DR & CHURCHILL DR	Wickham Dr 3300	Churchill Dr 11200
NORFOLK DR & CHURCHILL DR	Norfolk Dr 3300	Churchill Dr 11200
NORFOLK DR & ASCOT CT	Norfolk Dr 3200	Ascot Ct 11200
AMHURST DR & CHURCHILL DR	Amhurst Dr 3300	Churchill Dr 11200
DURHAM DR & DORSET DR	Durham Dr 3200	Dorset Dr 11400

STREET NAME SIGNS SHALL BE PER CITY STD.

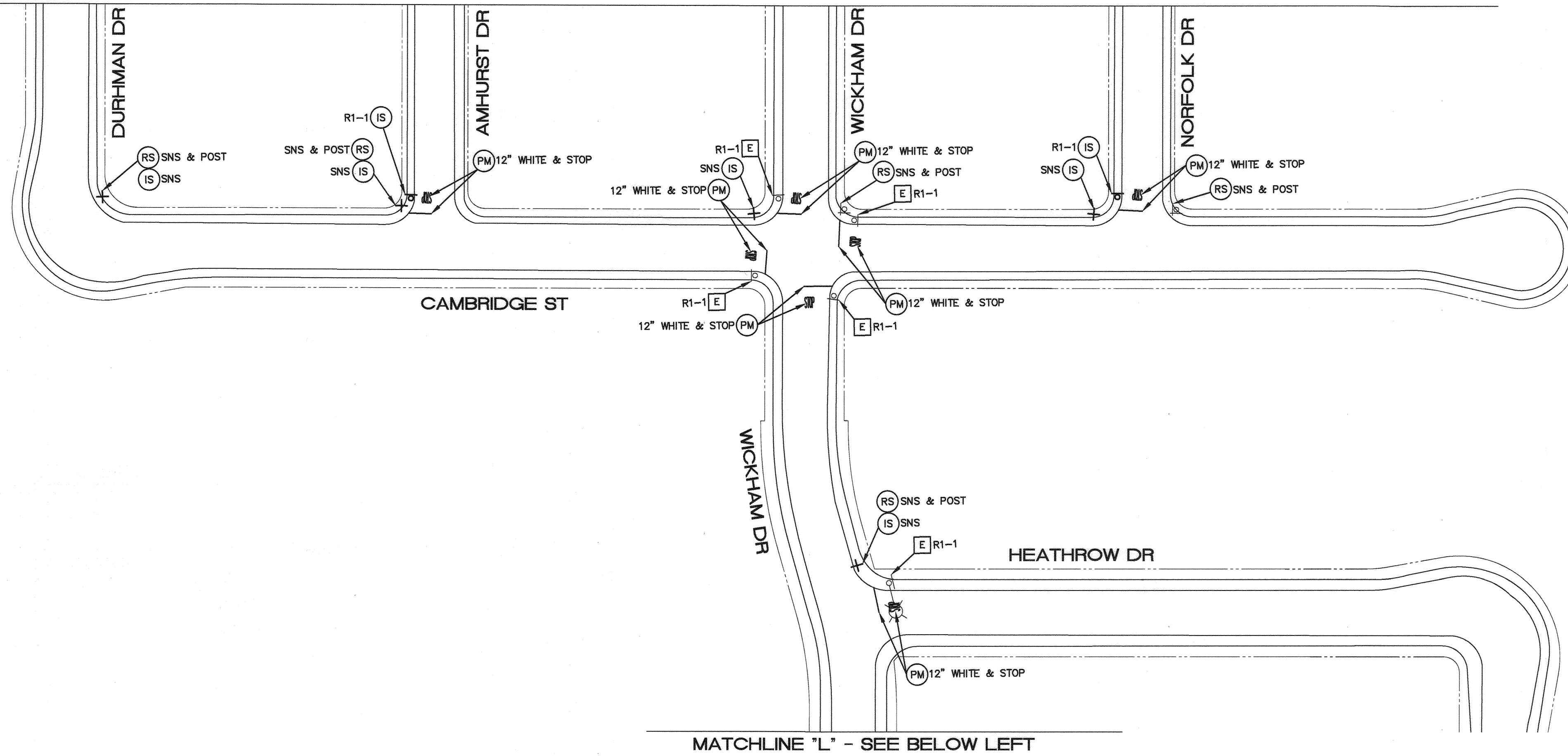


MATCHLINE "K" - SEE SHEET 35



 Under Ground Service Alert of Southern California Call: TOLL FREE 1-800-227-2600 TWO WORKING DAYS BEFORE YOU DIG	 ENGINEER IN RESPONSIBLE CHARGE Edward Lara R.C.E. No. 63753 EXPIRES: 9-30-18 DATE 4-26-17	 No. 63753 Exp. 9-30-18 CIVIL STATE OF CALIFORNIA	CITY OF RIVERSIDE, CALIFORNIA DEPARTMENT OF PUBLIC WORKS	SIGNING AND STRIPING 2016/2017 ARTERIAL AND MINOR STREETS MAINTENANCE LOCATION 12 HORIZ. SCALE: 1"=60' VERT. SCALE: NA	DESIGN WORK ORDER NO.: 1709342 CONSTR. WORK ORDER NO.: 1726181 R-4403 SHEET 34 OF 37 FILE NAME: R4403-34.DWG
			APPROVED BY: <i>EM</i> DATE: 4/27/17 ENGINEERING MANAGER CONSTRUCTION ADMIN. TRAFFIC DIVISION: <i>EM</i> DATE: 4-23-17 SURVEY DESIGNED BY: FDM DRAWN BY: FDM CHECKED BY: GMH	APPROVED BY THE CITY ENGINEER PER SIGNATURE ON TITLE SHEET	

MATCHLINE "K" - SEE SHEET 34



MATCHLINE "L" - SEE BELOW LEFT

CONSTRUCTION NOTES (THIS SHEET):

- 1 CONTRACTOR SHALL REMOVE AND REPLACE STREET NAME SIGN AND POST. REPLACE STREET NAME SIGNS PER CITY OF RIVERSIDE STANDARD PLAN No. 662. ADDRESSES ARE PER TABLE "A", THIS SHEET
- 2 CONTRACTOR SHALL FOG SEAL REMOVAL LIMITS INCLUDING PAVEMENT MARKINGS.
- E EXISTING TO REMAIN, PROTECT IN PLACE
- # INSTALL CALTRANS STRIPING DETAIL PER NUMBER NOTED, INCLUDING INSTALLATION OF RAISED PAVEMENT MARKERS.
- PM INSTALL PAVEMENT MARKING OR ARROW AS NOTED.
- RP REMOVE ALL EXISTING CONFLICTING TRAFFIC STRIPING AND MARKINGS AS NOTED, INCLUDING RAISED PAVEMENT MARKERS.
- IS FURNISH AND INSTALL ROADSIDE SIGN(S) OR SNS WITH/WITHOUT POST
- RS REMOVE SIGN(S) AND POST AS NOTED
- RL RELOCATE SIGN(S) TO EXISTING POST OR INSTALL POST (IF APPLICABLE)
- RR REMOVE AND REPLACE EXISTING AS NOTED
- ⊕ PROPOSED SIGN (ONE POST)
- + PROPOSED STREET NAME SIGN, 2 PANELS (ONE POST)
- ⊙ EXISTING SIGN (ONE POST)
- ⊙ EXISTING SIGN (ON STREET LIGHT)
- ⊙ EXISTING STREET NAME SIGN
- SNS STREET NAME SIGN (2 PANELS AND NEW POST IF NECESSARY)

NOTES:

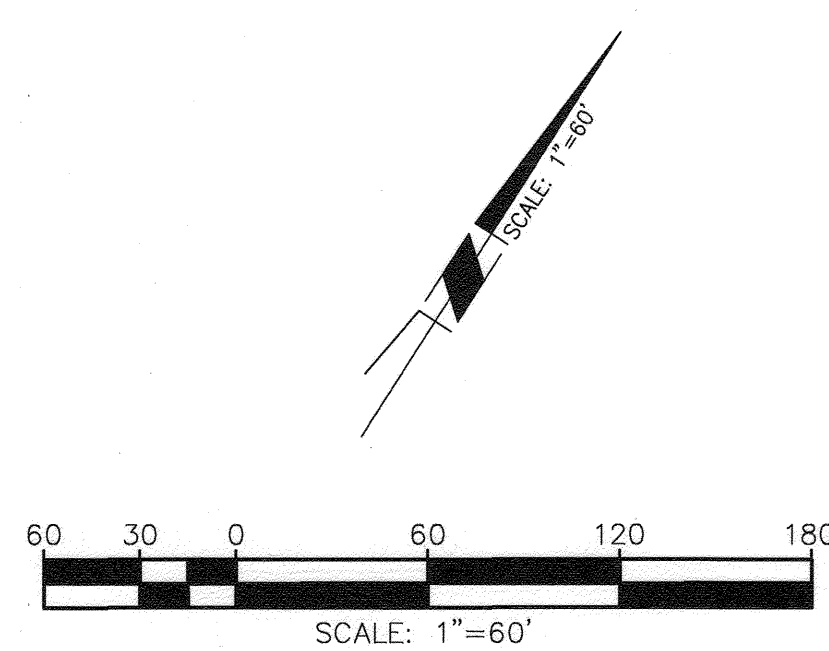
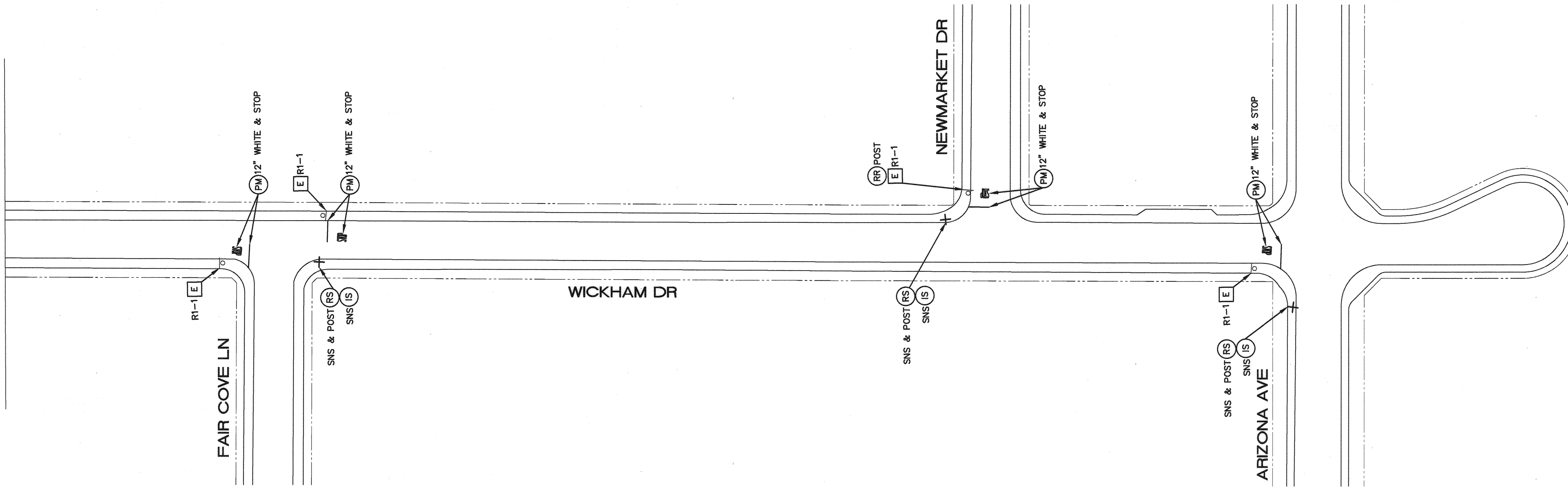
SEE SHEET No. 20 FOR SIGNING AND STRIPING GENERAL NOTES

TABLE "A" - SNS DETAILS


INTERSECTION	PANEL No. 1	PANEL No. 2
DURHAM DR & CAMBRIDGE ST	Durham Dr 3200	Cambridge St 11300
AMHURST DR & CAMBRIDGE ST	Amhurst Dr 3200	Cambridge St 11300
WICKHAM DR & CAMBRIDGE ST	Wickham Dr 3200	Cambridge St 11200
NORFOLK DR & CAMBRIDGE ST	Norfolk Dr 3200	Cambridge St 11200
WICKHAM DR & HEATHROW DR	Wickham Dr 3100	Heathrow Dr 11200
WICKHAM DR & FAIR COVE LN	Wickham Dr 3100	Fair Cove Ln 11300
WICKHAM DR & NEWMARKET DR	Wickham Dr 3000	Newmarket Dr 11200
WICKHAM DR & ARIZONA AVE	Wickham Dr 3000	Arizona Ave 11300

STREET NAME SIGNS SHALL BE PER CITY STD.


MATCHLINE "L" - SEE ABOVE LEFT



Under Ground Service Alert of Southern California
 Call: TOLL FREE 1-800-227-2600
TWO WORKING DAYS BEFORE YOU DIG



ENGINEER IN RESPONSIBLE CHARGE
Edward Lara
 Edward Lara
 R.C.E. No. 63753 EXPIRES: 9-30-18
 DATE 4-26-17



MARK	REVISIONS	APPR.	DATE

CITY OF RIVERSIDE, CALIFORNIA
DEPARTMENT OF PUBLIC WORKS

APPROVED BY	BY	DATE
ENGINEERING MANAGER	<i>FM</i>	4/27/17
CONSTRUCTION ADMIN.	<i>GM</i>	4-23-17

DESIGNED BY: FDM DRAWN BY: FDM CHECKED BY: GMH

SIGNING AND STRIPING

2016/2017 ARTERIAL AND MINOR STREETS MAINTENANCE

LOCATION 12

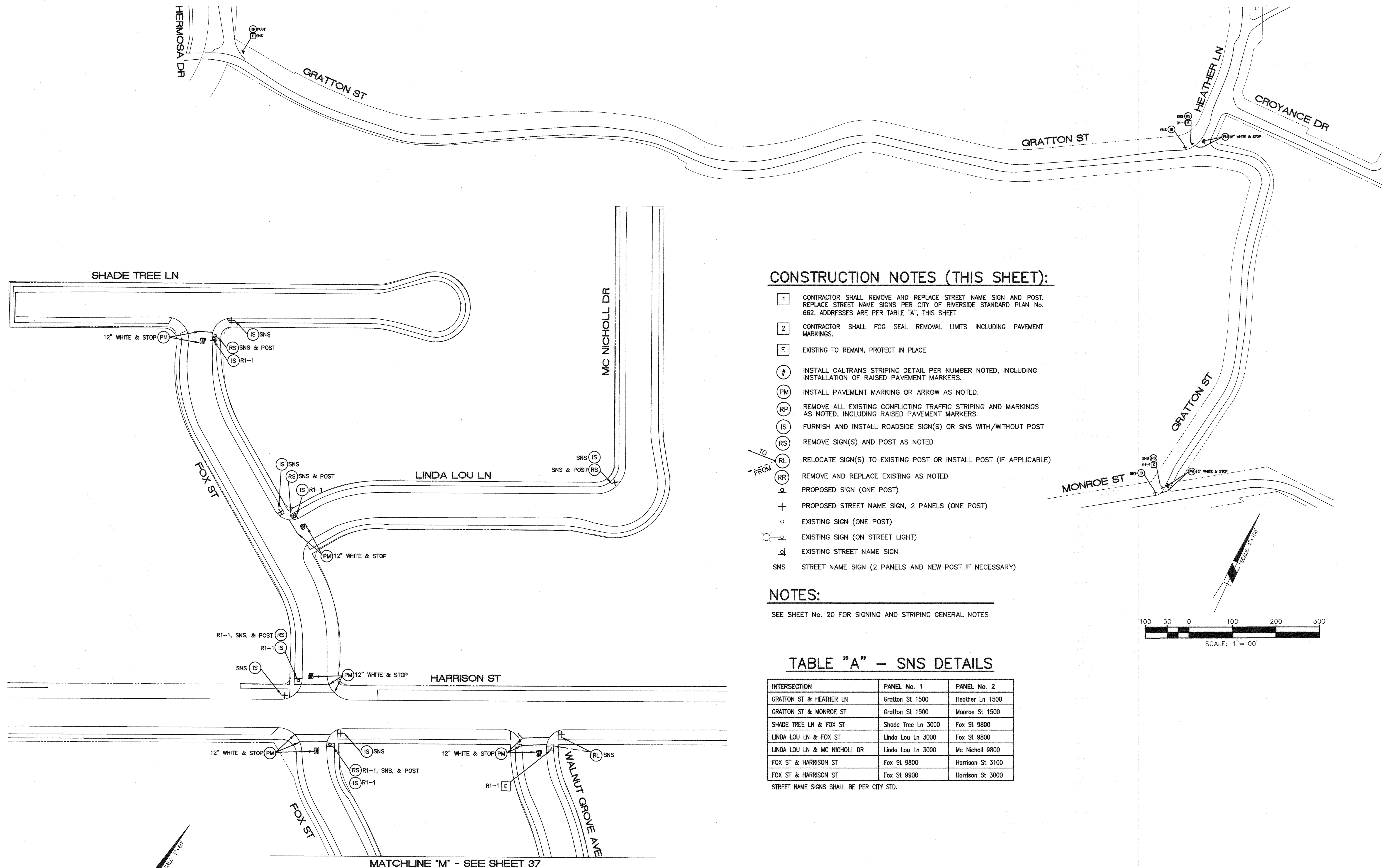
HORIZ. SCALE: 1"=60' VERT. SCALE: NA

DESIGN WORK ORDER NO.: 1709342
 CONSTR. WORK ORDER NO.: 1726181

R-4403

SHEET **35** OF **37**

FILE NAME: R4403-35.DWG



CONSTRUCTION NOTES (THIS SHEET):

- 1 CONTRACTOR SHALL REMOVE AND REPLACE STREET NAME SIGN AND POST. REPLACE STREET NAME SIGNS PER CITY OF RIVERSIDE STANDARD PLAN No. 662. ADDRESSES ARE PER TABLE "A", THIS SHEET
- 2 CONTRACTOR SHALL FOG SEAL REMOVAL LIMITS INCLUDING PAVEMENT MARKINGS.
- E EXISTING TO REMAIN, PROTECT IN PLACE
- # INSTALL CALTRANS STRIPING DETAIL PER NUMBER NOTED, INCLUDING INSTALLATION OF RAISED PAVEMENT MARKERS.
- PM INSTALL PAVEMENT MARKING OR ARROW AS NOTED.
- RP REMOVE ALL EXISTING CONFLICTING TRAFFIC STRIPING AND MARKINGS AS NOTED, INCLUDING RAISED PAVEMENT MARKERS.
- IS FURNISH AND INSTALL ROADSIDE SIGN(S) OR SNS WITH/WITHOUT POST
- RS REMOVE SIGN(S) AND POST AS NOTED
- RL RELOCATE SIGN(S) TO EXISTING POST OR INSTALL POST (IF APPLICABLE)
- RR REMOVE AND REPLACE EXISTING AS NOTED
- PROPOSED SIGN (ONE POST)
- + PROPOSED STREET NAME SIGN, 2 PANELS (ONE POST)
- EXISTING SIGN (ONE POST)
- EXISTING SIGN (ON STREET LIGHT)
- EXISTING STREET NAME SIGN
- SNS STREET NAME SIGN (2 PANELS AND NEW POST IF NECESSARY)

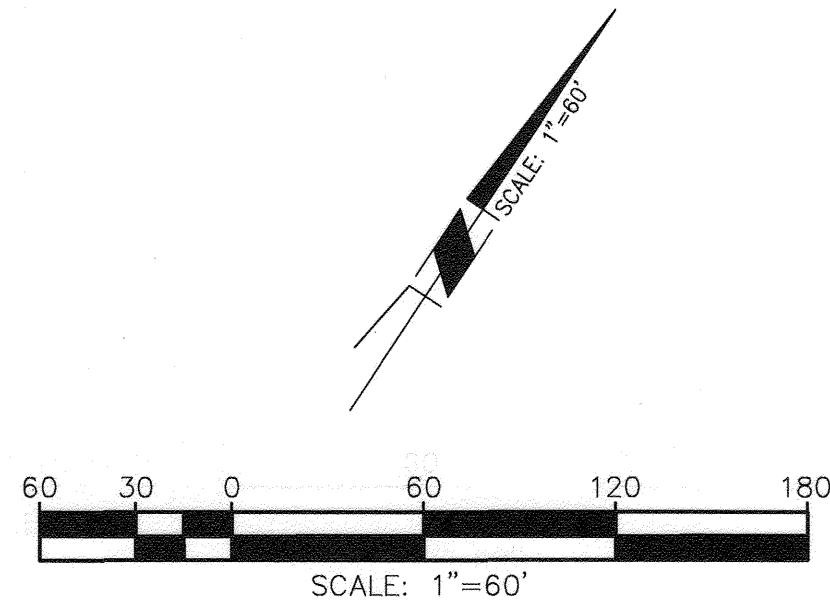
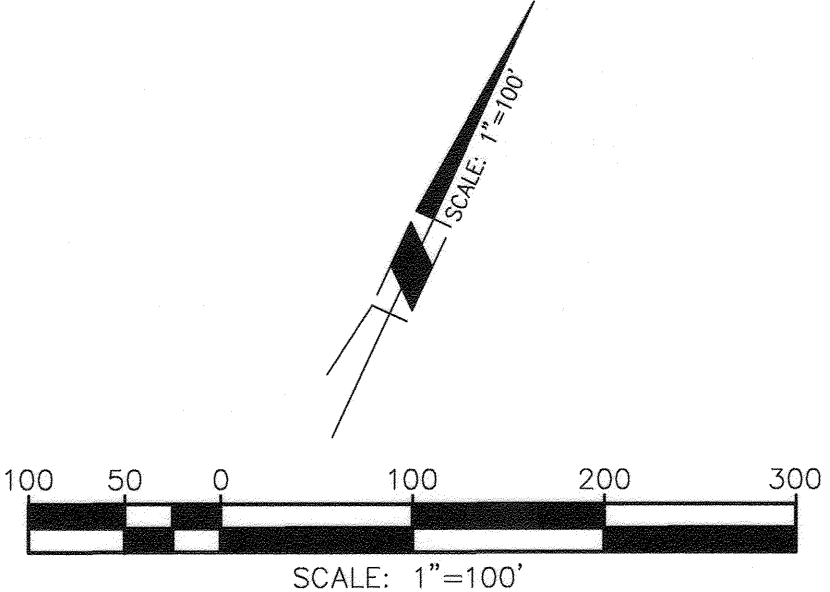
NOTES:

SEE SHEET No. 20 FOR SIGNING AND STRIPING GENERAL NOTES

TABLE "A" - SNS DETAILS

INTERSECTION	PANEL No. 1	PANEL No. 2
GRATTON ST & HEATHER LN	Gratton St 1500	Heather Ln 1500
GRATTON ST & MONROE ST	Gratton St 1500	Monroe St 1500
SHADE TREE LN & FOX ST	Shade Tree Ln 3000	Fox St 9800
LINDA LOU LN & FOX ST	Linda Lou Ln 3000	Fox St 9800
LINDA LOU LN & MC NICHOLL DR	Linda Lou Ln 3000	Mc Nicholl 9800
FOX ST & HARRISON ST	Fox St 9800	Harrison St 3100
FOX ST & HARRISON ST	Fox St 9900	Harrison St 3000

STREET NAME SIGNS SHALL BE PER CITY STD.



Under Ground Service Alert of Southern California
 Call: TOLL FREE 1-800-227-2600
 TWO WORKING DAYS BEFORE YOU DIG

ENGINEER IN RESPONSIBLE CHARGE
 Edward Lara
 R.C.E. No. 63753 EXPIRES: 9-30-18
 DATE 4-26-17

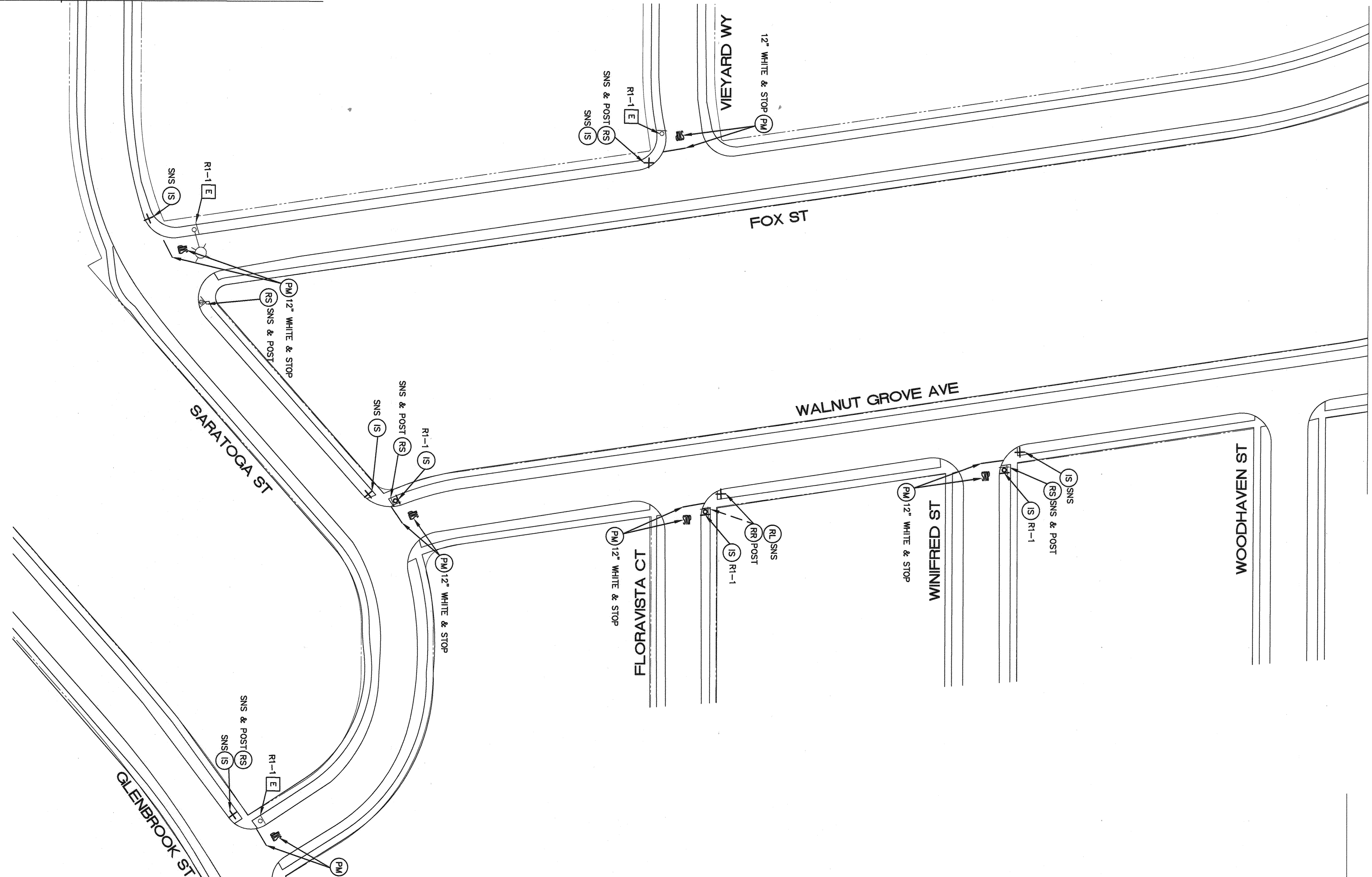
MARK REVISIONS APPR. DATE
 DESIGNED BY FDM DRAWN BY FDM CHECKED BY GMH

CITY OF RIVERSIDE, CALIFORNIA DEPARTMENT OF PUBLIC WORKS
 APPROVED BY ENGINEERING MANAGER BY Fm DATE 4/27/17
 APPROVED BY THE CITY ENGINEER PER SIGNATURE ON TITLE SHEET

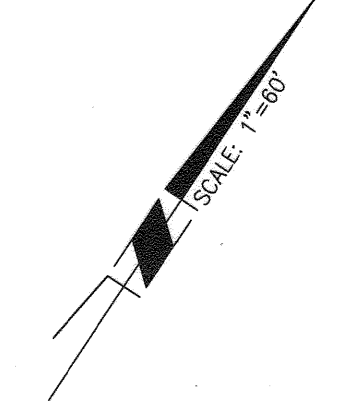
SIGNING AND STRIPING
 2016/2017 ARTERIAL AND MINOR STREETS MAINTENANCE
 LOCATION 13 AND 14
 HORIZ. SCALE: 1"=60' VERT. SCALE: NA

DESIGN WORK ORDER NO.: 1709342
 CONSTR. WORK ORDER NO.: 1726181
R-4403
 SHEET 36 OF 37
 FILE NAME: R4403-36.DWG

MATCHLINE "N" - SEE BELOW RIGHT



MATCHLINE "M" - SEE SHEET 36



CONSTRUCTION NOTES (THIS SHEET):

- 1 CONTRACTOR SHALL REMOVE AND REPLACE STREET NAME SIGN AND POST. REPLACE STREET NAME SIGNS PER CITY OF RIVERSIDE STANDARD PLAN No. 662. ADDRESSES ARE PER TABLE "A", THIS SHEET
- 2 CONTRACTOR SHALL FOG SEAL REMOVAL LIMITS INCLUDING PAVEMENT MARKINGS.
- E EXISTING TO REMAIN, PROTECT IN PLACE
- # INSTALL CALTRANS STRIPING DETAIL PER NUMBER NOTED, INCLUDING INSTALLATION OF RAISED PAVEMENT MARKERS.
- PM INSTALL PAVEMENT MARKING OR ARROW AS NOTED.
- RF REMOVE ALL EXISTING CONFLICTING TRAFFIC STRIPING AND MARKINGS AS NOTED, INCLUDING RAISED PAVEMENT MARKERS.
- IS FURNISH AND INSTALL ROADSIDE SIGN(S) OR SNS WITH/WITHOUT POST
- RS REMOVE SIGN(S) AND POST AS NOTED
- RL RELOCATE SIGN(S) TO EXISTING POST OR INSTALL POST (IF APPLICABLE)
- RR REMOVE AND REPLACE EXISTING AS NOTED
- P PROPOSED SIGN (ONE POST)
- + PROPOSED STREET NAME SIGN, 2 PANELS (ONE POST)
- o EXISTING SIGN (ONE POST)
- o EXISTING SIGN (ON STREET LIGHT)
- o EXISTING STREET NAME SIGN
- SNS STREET NAME SIGN (2 PANELS AND NEW POST IF NECESSARY)

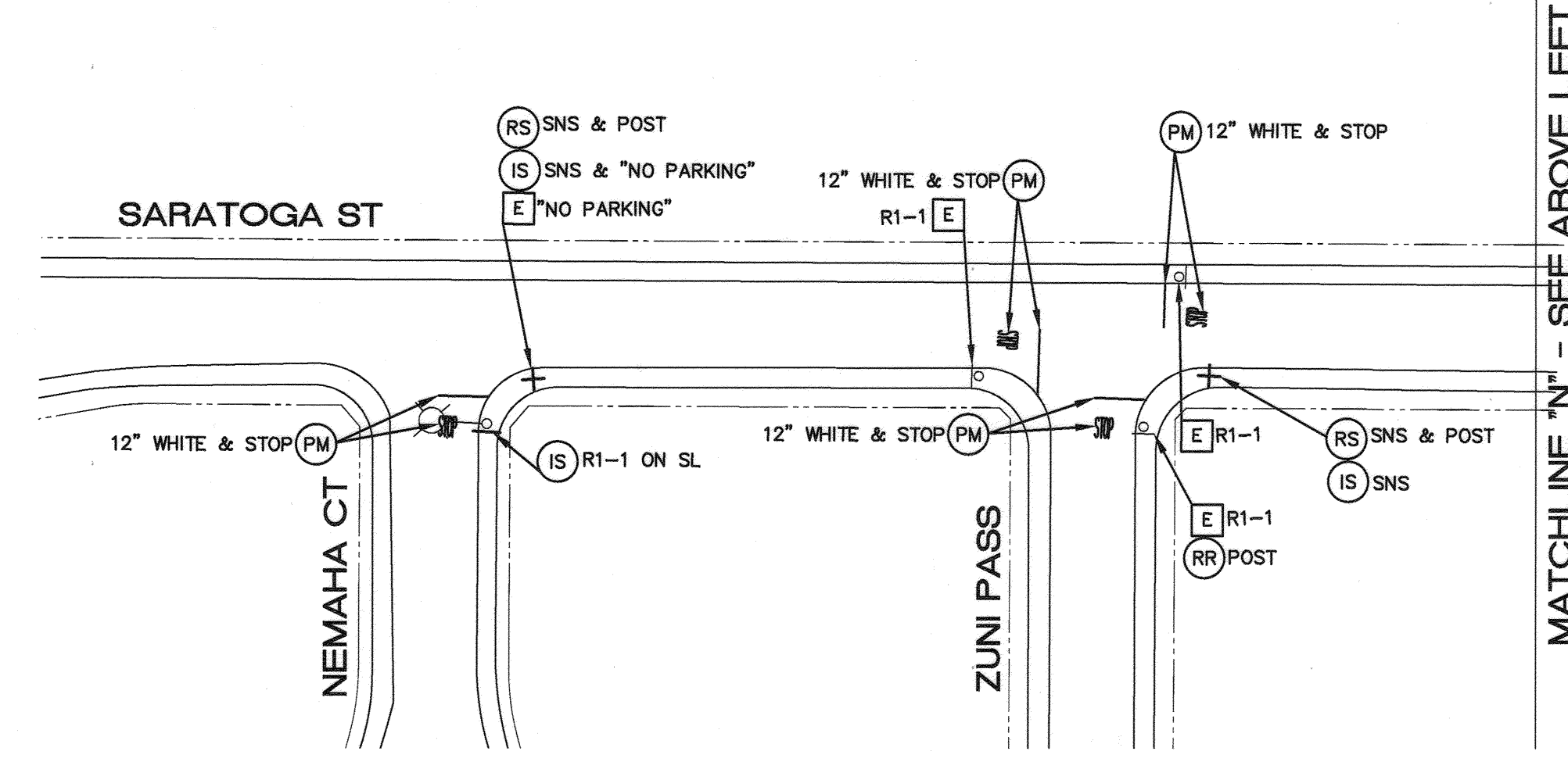
NOTES:

SEE SHEET No. 20 FOR SIGNING AND STRIPING GENERAL NOTES

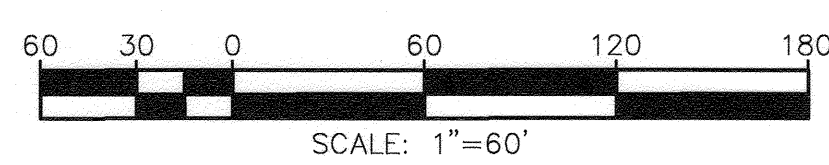
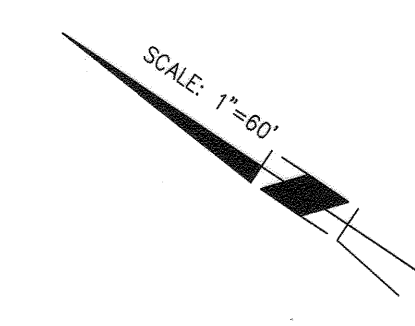
TABLE "A" - SNS DETAILS

INTERSECTION	PANEL No. 1	PANEL No. 2
WALNUT GROVE AVE & WINIFRED ST	Walnut Grove Ave 9900	Winifred St 3000
SARATOGA ST & GLENBROOK ST	Saratoga St 2900	Glenbrook St 10000
SARATOGA ST & WALNUT GROVE AVE	Saratoga St 3000	Walnut Grove Ave 10000
FOX ST & VINEYARD WAY	Fox St 9900	Vineyard Way 3100
FOX ST & SARATOGA ST	Fox St 10000	Saratoga St 3000
SARATOGA ST & ZUNI PASS	Saratoga St 3200	Zuni Pass 10100
SARATOGA ST & NEMAHA CIR	Saratoga St 3200	Nemaha Cir 10100


STREET NAME SIGNS SHALL BE PER CITY STD.




MATCHLINE "N" - SEE ABOVE LEFT



Under Ground Service Alert of Southern California
 Call: TOLL FREE 1-800-227-2600
 TWO WORKING DAYS BEFORE YOU DIG



ENGINEER IN RESPONSIBLE CHARGE
 Edward Lara
 R.C.E. No. 63753 EXPIRES: 9-30-18
 DATE 4-26-17



MARK	REVISIONS	APPR.	DATE

DESIGNED BY: FDM DRAWN BY: FDM CHECKED BY: GMH

CITY OF RIVERSIDE, CALIFORNIA
DEPARTMENT OF PUBLIC WORKS

APPROVED BY	BY	DATE
ENGINEERING MANAGER	FA	4/27/17
CONSTRUCTION ADMIN.		
TRAFFIC DIVISION		4-23-17
SURVEY		
STREETS		

APPROVED BY THE CITY ENGINEER PER SIGNATURE ON TITLE SHEET

SIGNING AND STRIPING

2016/2017 ARTERIAL AND MINOR STREETS MAINTENANCE

LOCATION 14

HORIZ. SCALE: 1"=60' VERT. SCALE: NA

DESIGN WORK ORDER NO.: 1709342
 CONSTR. WORK ORDER NO.: 1726181

R-4403

SHEET **37** OF **37**

FILE NAME: R4403-37.DWG