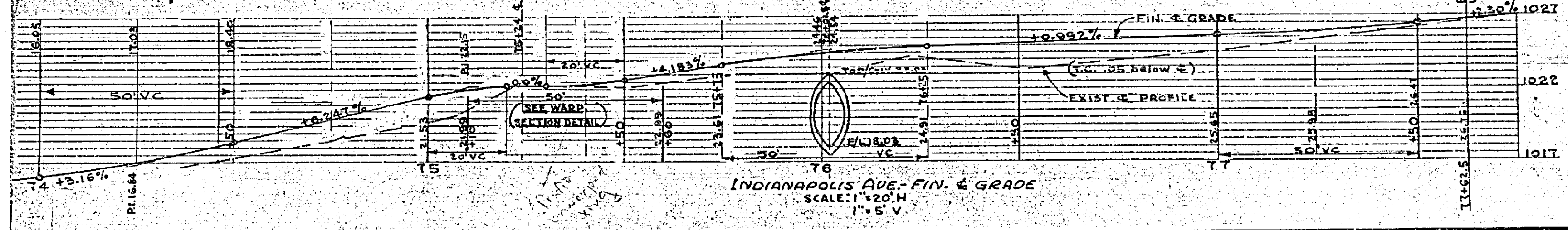


CONSTRUCTION DETAILS  
STD. #21 CATCH BASINS AND CULVERTS  
SCALE: 1"=5'-0" H&V

B.M. CHISELED E.C.V. PER PLANS T36-1, TOP NORTH WALL OF FLUME N/S OF INDIANAPOLIS IN CTR. OF GAGE CANAL.  
ELEV. 1023.38

CONSTRUCTION NOTES

- (1) REMOVE 54 L.F. OF CHAP
- (2) REMOVE 57 L.F. OF CONC FLUME
- (3) REMOVE CONC IMPROV MEIR BOX
- (4) REMOVE EXISTING PAVING
- (5) REMOVE 52'x26' = 312/50 FT. OF CANAL BASE CONC LINING
- (6) REMOVE WOOD BRIDGE
- (7) REMOVE TREES

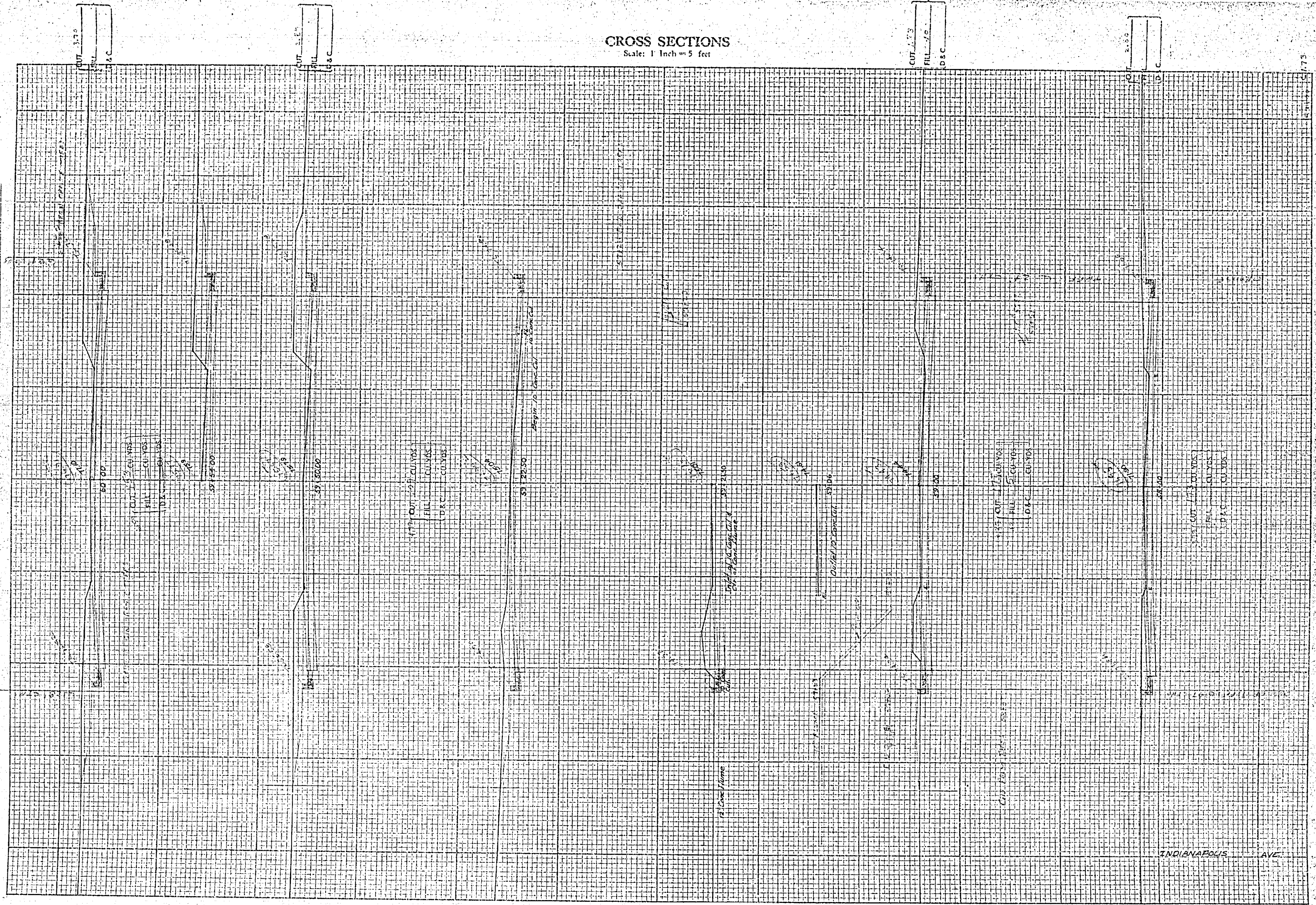


**DETAILS OF DRAINAGE STRUCTURES**  
**INDIANAPOLIS AVE.**  
**AT SANTA FE R.R. & GAGE CANAL**

R-455

DRAWING NO. \_\_\_\_\_ DATE \_\_\_\_\_  
 PROJECT NO. \_\_\_\_\_ DATE \_\_\_\_\_  
 SHEET NO. \_\_\_\_\_ DATE \_\_\_\_\_  
 SHEET \_\_\_\_\_ OF \_\_\_\_\_ SHEETS

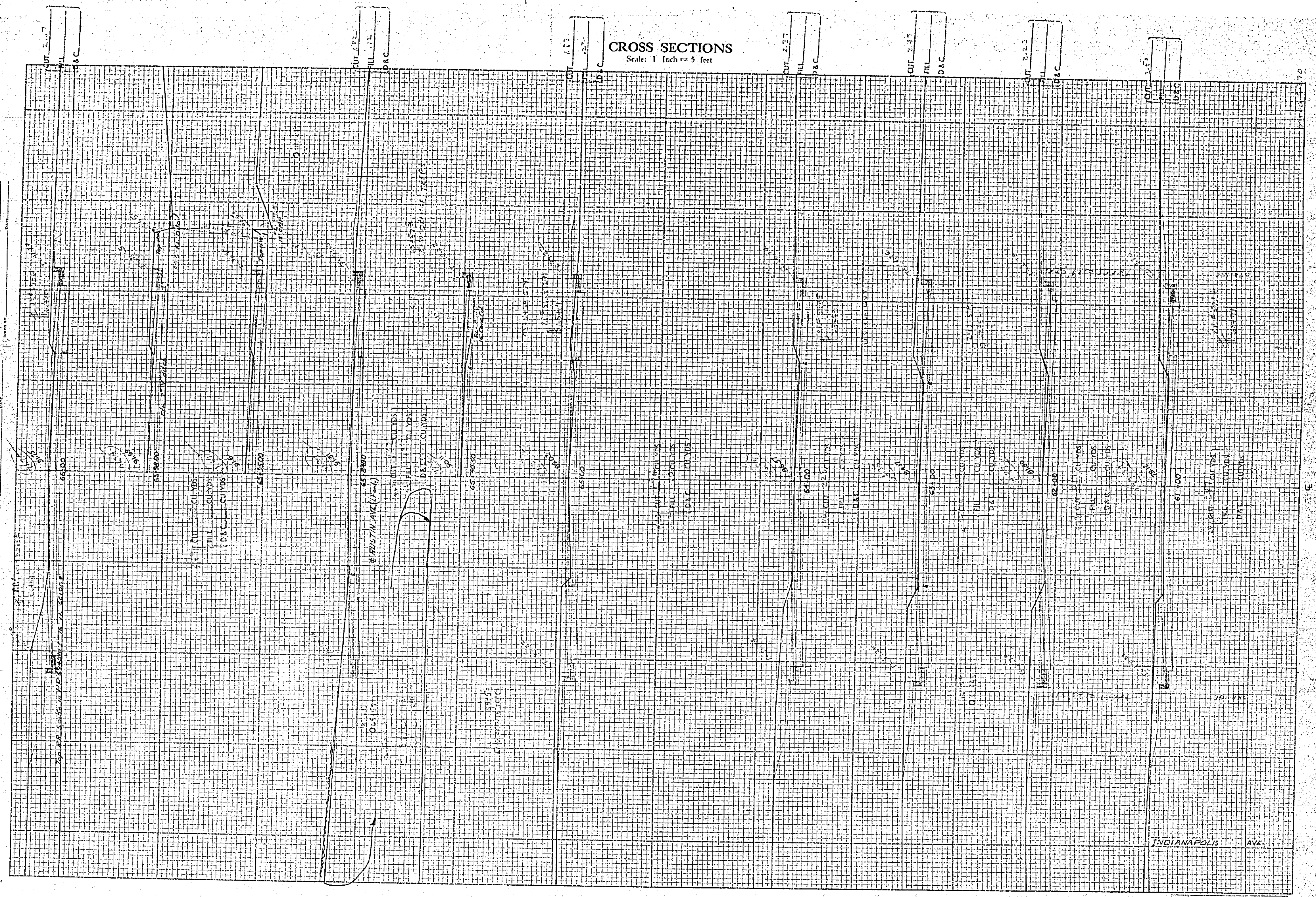
**CROSS SECTIONS**  
 Scale: 1" = 5 feet



R-45539.1A

DATE	COMPUTED	CHECKED	SCALE
			2

DRAWN BY: \_\_\_\_\_ DATE: \_\_\_\_\_  
 CHECKED BY: \_\_\_\_\_ DATE: \_\_\_\_\_  
 DESIGNED BY: \_\_\_\_\_ DATE: \_\_\_\_\_  
 PROJECT NO.: 82-1  
 SHEET NO.: \_\_\_\_\_ OF \_\_\_\_\_ SHEETS



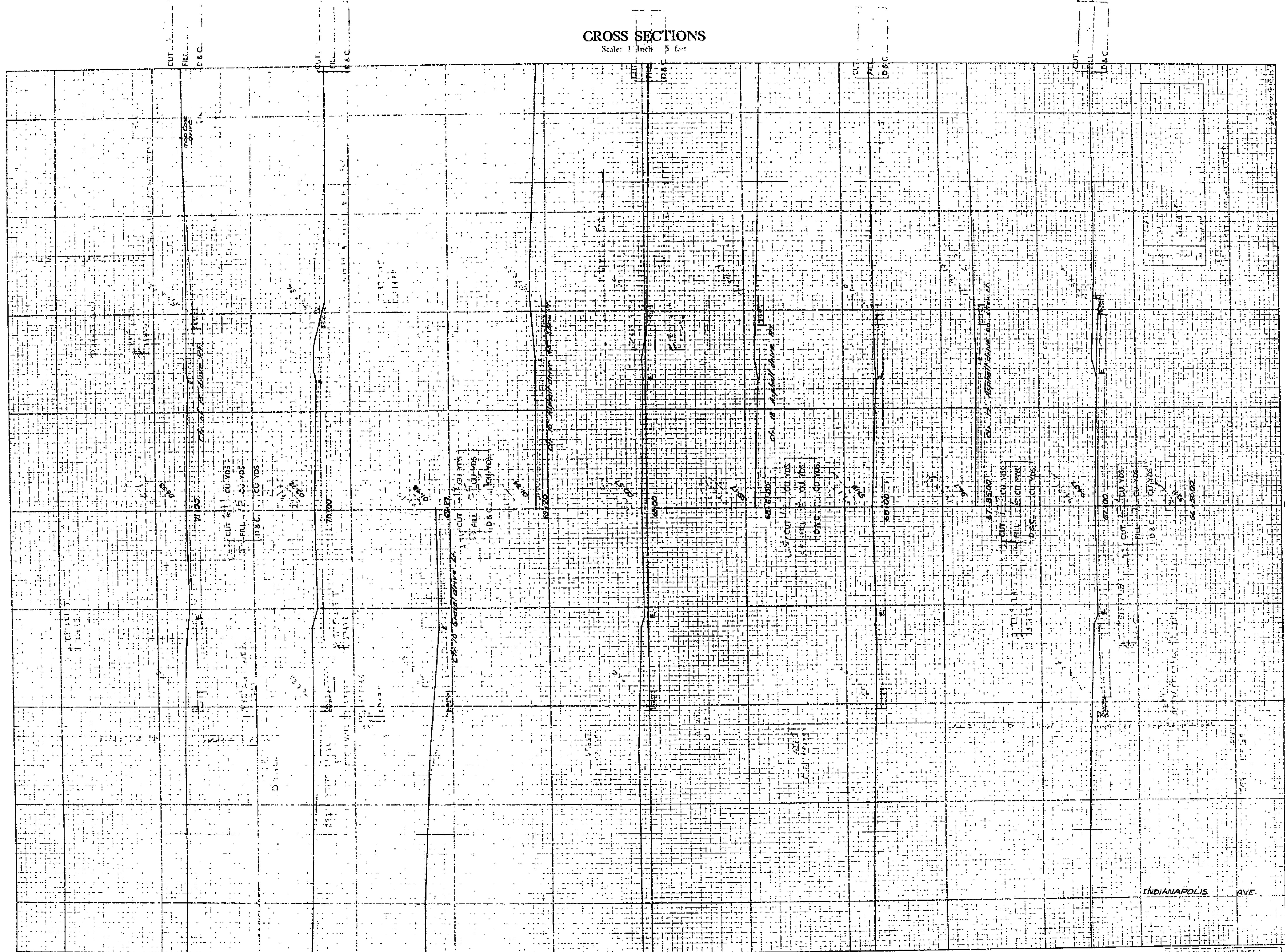
R-455-34-AA

DIST.	COUNTY	TOWNSHIP	RANGE	SECTION
				3

# CROSS SECTIONS

Scale: 1 Inch = 5 feet

PLOTTED BY: \_\_\_\_\_ DATE: \_\_\_\_\_  
 CHECKED BY: \_\_\_\_\_ DATE: \_\_\_\_\_  
 DESIGNED BY: \_\_\_\_\_ DATE: \_\_\_\_\_  
 INCHES BY: \_\_\_\_\_ DATE: \_\_\_\_\_  
 TEMPLET: \_\_\_\_\_ DATE: \_\_\_\_\_  
 GROUND: \_\_\_\_\_ DATE: \_\_\_\_\_  
 PLOTTED BY: \_\_\_\_\_ DATE: \_\_\_\_\_  
 CHECKED BY: \_\_\_\_\_ DATE: \_\_\_\_\_  
 DESIGNED BY: \_\_\_\_\_ DATE: \_\_\_\_\_  
 INCHES BY: \_\_\_\_\_ DATE: \_\_\_\_\_

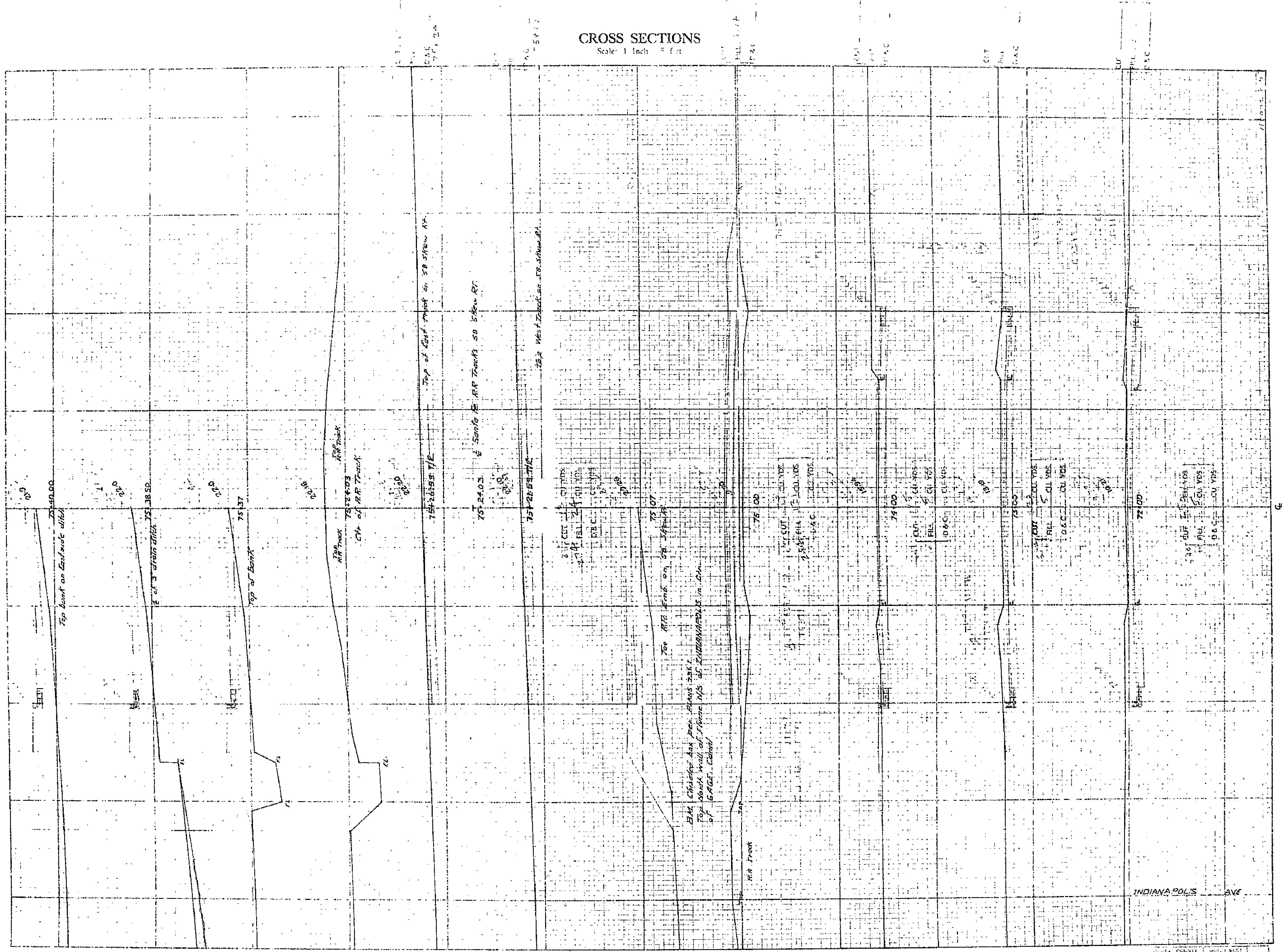


CROSS SECTIONS

Scale: 1 Inch = 5 Feet

GROUND  
DATE  
BY  
CHECKED BY  
DATE

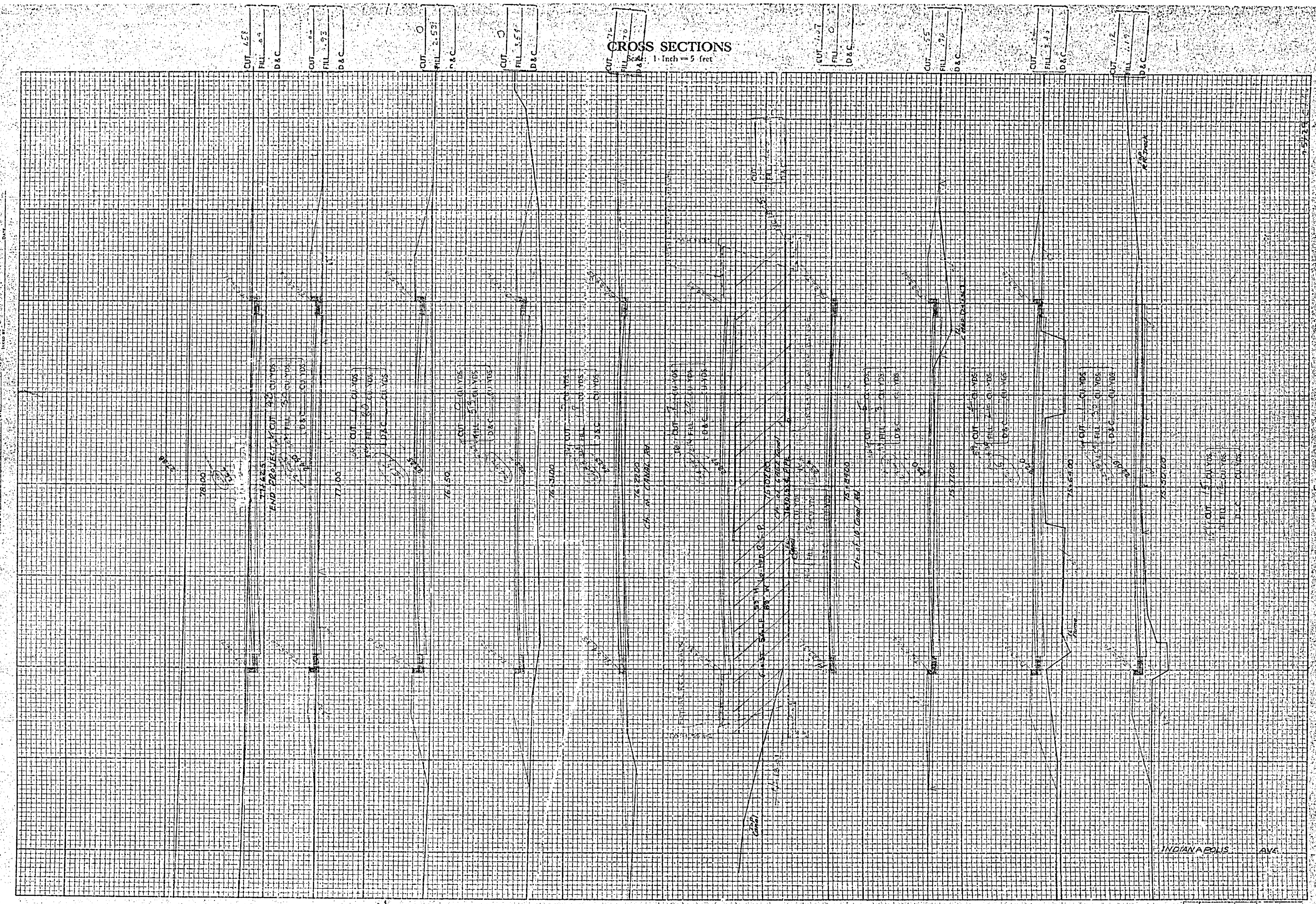
B24



R-45534-AA



DATE	BY	CHECKED BY	DATE

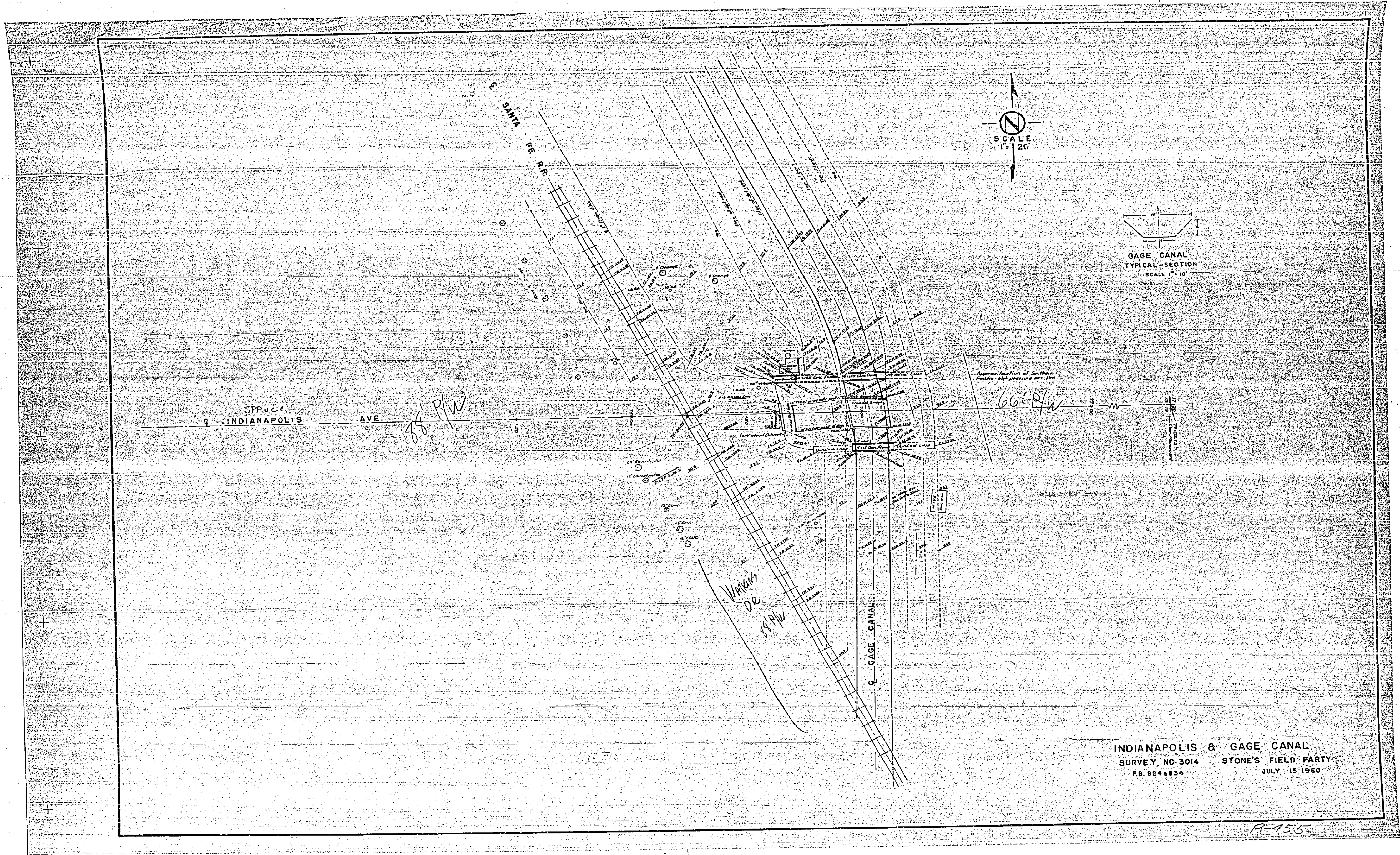
DRAWING NO. **B24**  
 SHEET NO. **6**  
 PROJECT NO. **R-453-31-A1**  
 DATE: \_\_\_\_\_  
 DRAWN BY: \_\_\_\_\_  
 CHECKED BY: \_\_\_\_\_  
 APPROVED BY: \_\_\_\_\_  
 TITLE: **CROSS SECTIONS**



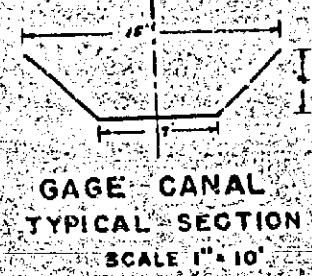
R-453-31-A1  
 SHEET NO. 6

PROFILE  
 OF  
 INDIANAPOLIS AVE  
 FROM IOWA AVE EAST TO SEC CORNER  
 12-21-25  
 HORIZ. SCALE 1"=50'    VERTICAL SCALE 1"=10'





SCALE  
1" = 20'



SPRUCE  
INDIANAPOLIS  
AVE

59' R/W

66' R/W

WIMENS  
D.C.  
59' R/W

GAGE CANAL

INDIANAPOLIS & GAGE CANAL  
SURVEY NO. 3014 STONE'S FIELD PARTY  
F.B. 824834 JULY 15 1960

A-455