

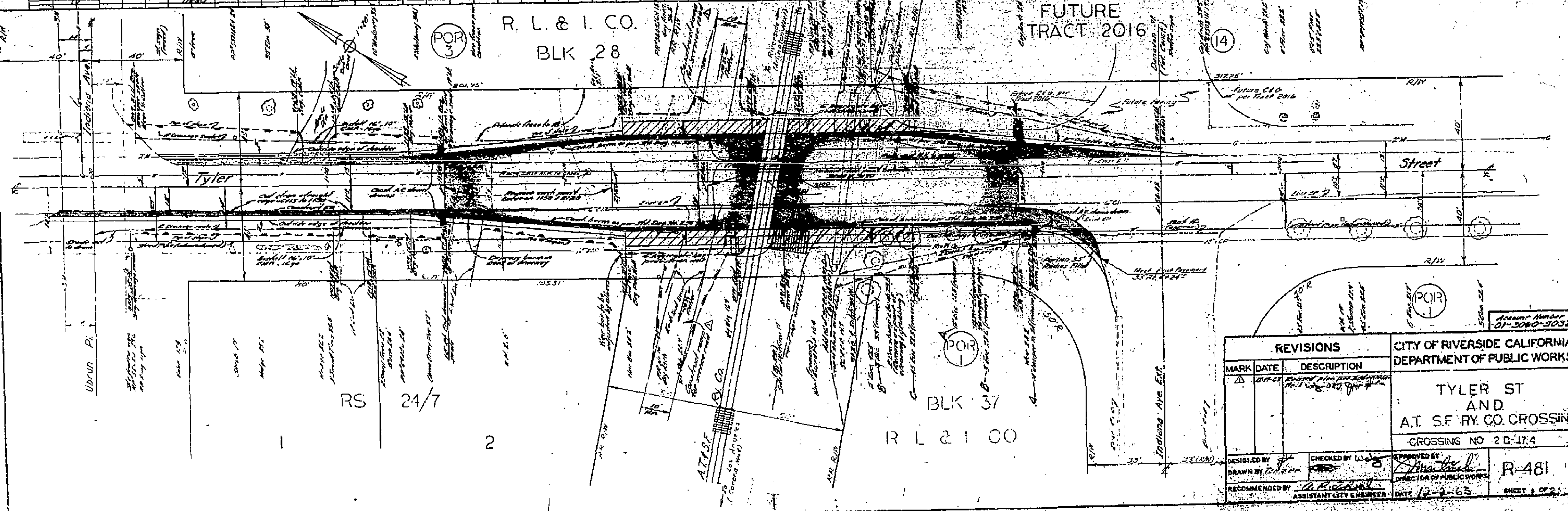
DATE	12-2-65
BY	[Signature]
CHECKED BY	[Signature]
DESIGNED BY	[Signature]
DRAWN BY	[Signature]
RECOMMENDED BY	[Signature]
APPROVED BY	[Signature]

Reference
 1/10/62
 B. M. H. 10-10-10, 10-10-10
 Corner of Tyler St. & Indian Ave.
 R.L. & I. CO. TRACT
 Scale: 1/4" = 1' - 0"

R. L. & I. CO.
 BLK 28

FUTURE
 TRACT 2016

14



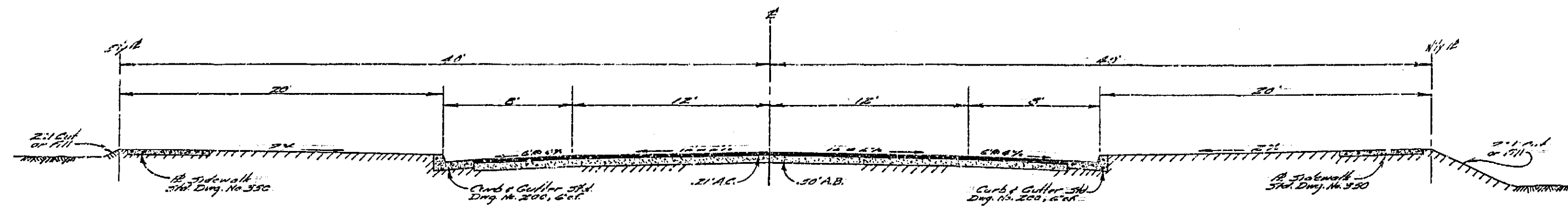
DATE	12-2-65
BY	[Signature]
CHECKED BY	[Signature]
DESIGNED BY	[Signature]
DRAWN BY	[Signature]
RECOMMENDED BY	[Signature]
APPROVED BY	[Signature]

REVISIONS		
MARK	DATE	DESCRIPTION
Δ	12-2-65	Revised plan and dimensions per 1/10/62 City of Riverside

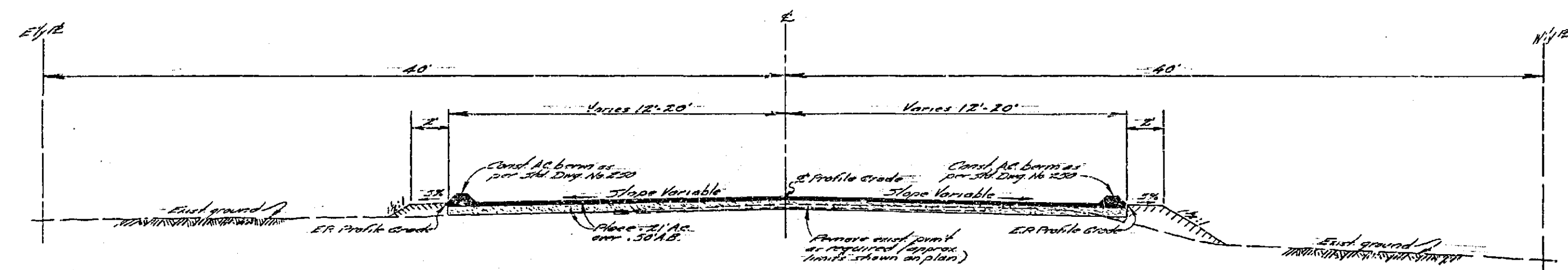
CITY OF RIVERSIDE CALIFORNIA
 DEPARTMENT OF PUBLIC WORKS

TYLER ST
 AND
 A.T. S.F. RY. CO. CROSSING
 CROSSING NO 2 B-174


DESIGNED BY [Signature] CHECKED BY [Signature] APPROVED BY [Signature]
 DRAWN BY [Signature] RECOMMENDED BY [Signature] DIRECTOR OF PUBLIC WORKS
 ASSISTANT CITY ENGINEER DATE 12-2-65 SHEET 1 OF 2



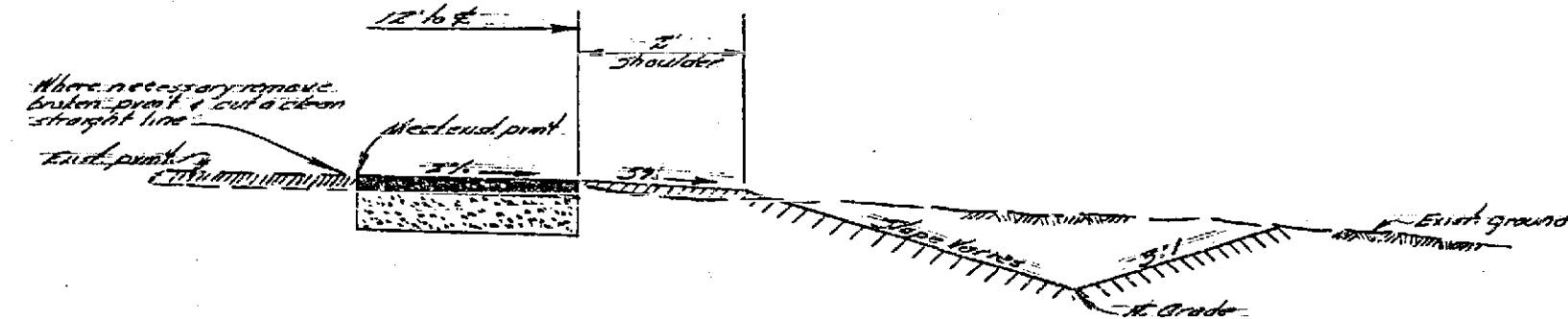
ULTIMATE CROSS SECTION TYLER STREET
Scale 1/2"




TYPICAL CROSS SECTION
Scale 1/2"



TYPICAL SECTION THRU DITCH
STA. 3+30 TO 4+50 LT. & RT.
Scale 1/2"



TYPICAL SECTION THRU DRAINAGE SWALE
STA. 0+20 TO 1+50 LT. & RT.
Scale 1/2"



TYPICAL SECTION THRU PEDESTRIAN WALK
Scale 1/2"

REVISIONS			CITY OF RIVERSIDE, CALIFORNIA DEPARTMENT OF PUBLIC WORKS	
MARK	DATE	DESCRIPTION		
			TYLER STREET AND A.T. & S.F. R.R. CO. CROSSING CROSSING NO. 2B-17.4	
DESIGNED BY	W. Williams	SUBMITTED BY	W. Williams	PROJ. NO. 3032
DRAWN BY		PARK DEPT.	TRAFFIC DIV.	R-481
CHECKED BY		RECOMMENDED BY	DATE 12-2-63	SHEET 2 OF 2