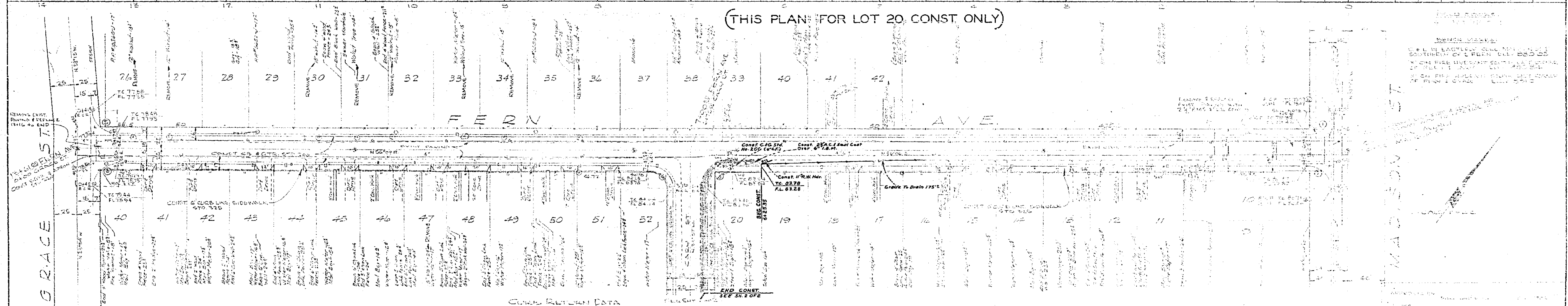
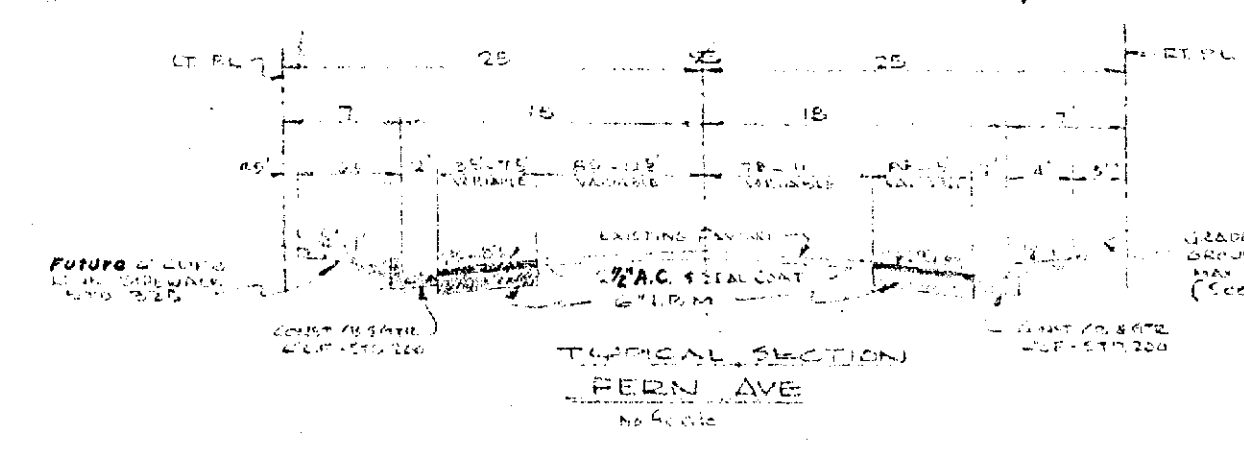


PROFILE



PLAN



General Reference Data

NO.	A	T	L
1	27	27.00	42.40
2	27	27.00	42.40
3	27	27.00	42.40
4	27	27.00	42.40
5	27	27.00	42.40
6	27	27.00	42.40

~~QUANTITIES ESTIMATE~~

NO.	DESCRIPTION	AMOUNT
1
2
3
4
5
6

GENERAL NOTES


1. ALL WORK SHALL BE ACCORDING TO THE CITY ENGINEER'S SPECIFICATIONS AND THE STANDARD SPECIFICATIONS FOR PUBLIC WORKS, LATEST EDITION, AS AMENDED.
2. THE CONTRACTOR SHALL BE RESPONSIBLE FOR OBTAINING ALL NECESSARY PERMITS AND APPROVALS FROM THE CITY ENGINEER AND THE PUBLIC WORKS DEPARTMENT.
3. THE CONTRACTOR SHALL MAINTAIN ACCESS TO ALL ADJACENT PROPERTIES AT ALL TIMES.
4. THE CONTRACTOR SHALL BE RESPONSIBLE FOR THE PROTECTION OF ALL EXISTING UTILITIES AND STRUCTURES.
5. THE CONTRACTOR SHALL MAINTAIN ADEQUATE DRAINAGE THROUGHOUT THE PROJECT.
6. THE CONTRACTOR SHALL BE RESPONSIBLE FOR THE PROTECTION OF ALL ADJACENT PROPERTIES AT ALL TIMES.
7. THE CONTRACTOR SHALL MAINTAIN ADEQUATE DRAINAGE THROUGHOUT THE PROJECT.


REVISIONS	
NO.	DESCRIPTION

CITY OF RIVERSIDE CALIFORNIA
DEPARTMENT OF PUBLIC WORKS

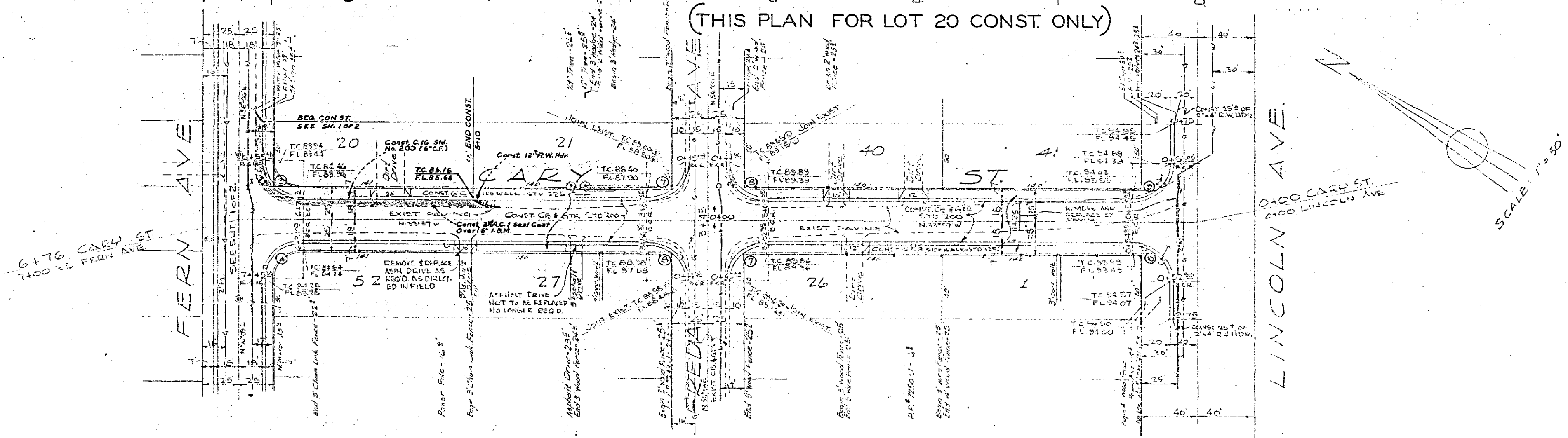
DESIGNED BY: *[Signature]*
DRAWN BY: *[Signature]*
CHECKED BY: *[Signature]*
DATE: 10/23/94

R-518





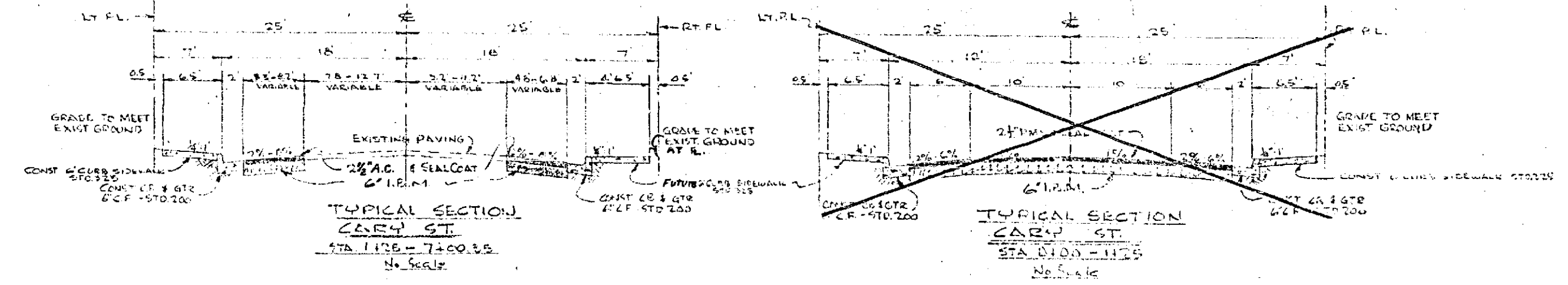
PROFILE	DATE	BY	DATE



FIELD BOOKS
1911 ACT NO 6/10

BENCH MARKS:
K&K FIELD MOUNTAIN S.E. CORNER OF FERN AND CARY ST. ELEV. 805.54
1" IN CULVERT PIPE MOUNTAIN S.E. CORNER FERN AND CARY ST. ELEV. 891.96

PLAN	DATE	BY	DATE



CURB RETURN DATA				
STATION	DATE	BY	DATE	BY
10	27	AV	17	00
4	17	20	03	00
11	17	20	03	00
8	17	20	03	00
19	22	20	02	00
10	25	20	07	00

SEE SHEET 1 FOR GENERAL NOTES

REVISIONS		CITY OF RIVERSIDE CALIFORNIA DEPARTMENT OF PUBLIC WORKS
MARK	DATE	

CARY ST.
FERN AVE. to LINCOLN AVE

DESIGNED BY: JLL
DRAWN BY: JLL
RECOMMENDED BY: WGS

CHECKED BY: *[Signature]*
DATE: 10/23/61

APPROVED BY: *[Signature]*
DIRECTOR OF PUBLIC WORKS
DATE: 10/23/61

R-518

SHEET 2 OF 2

