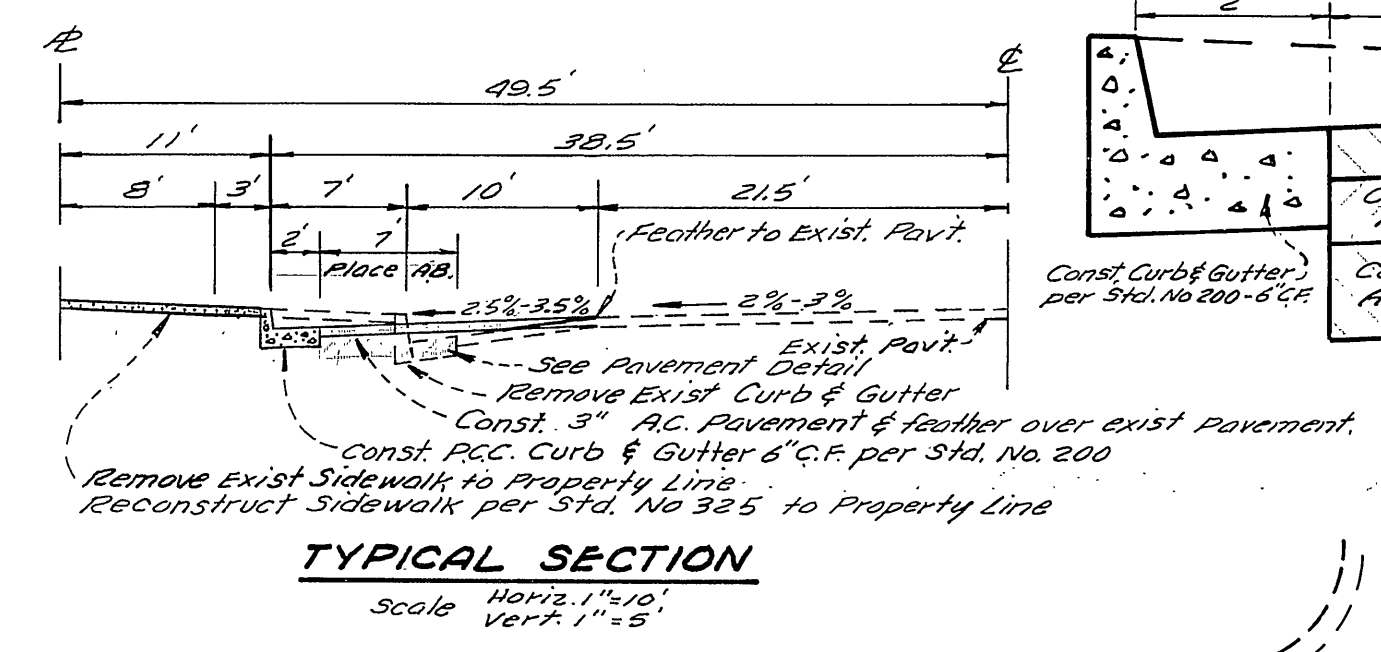
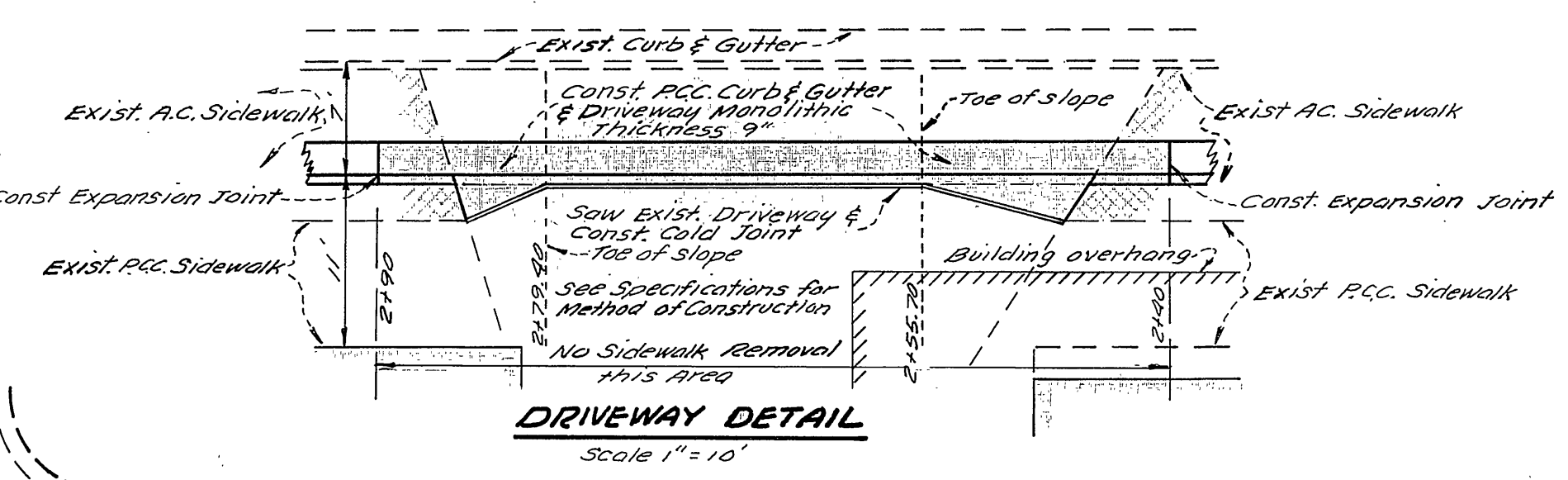


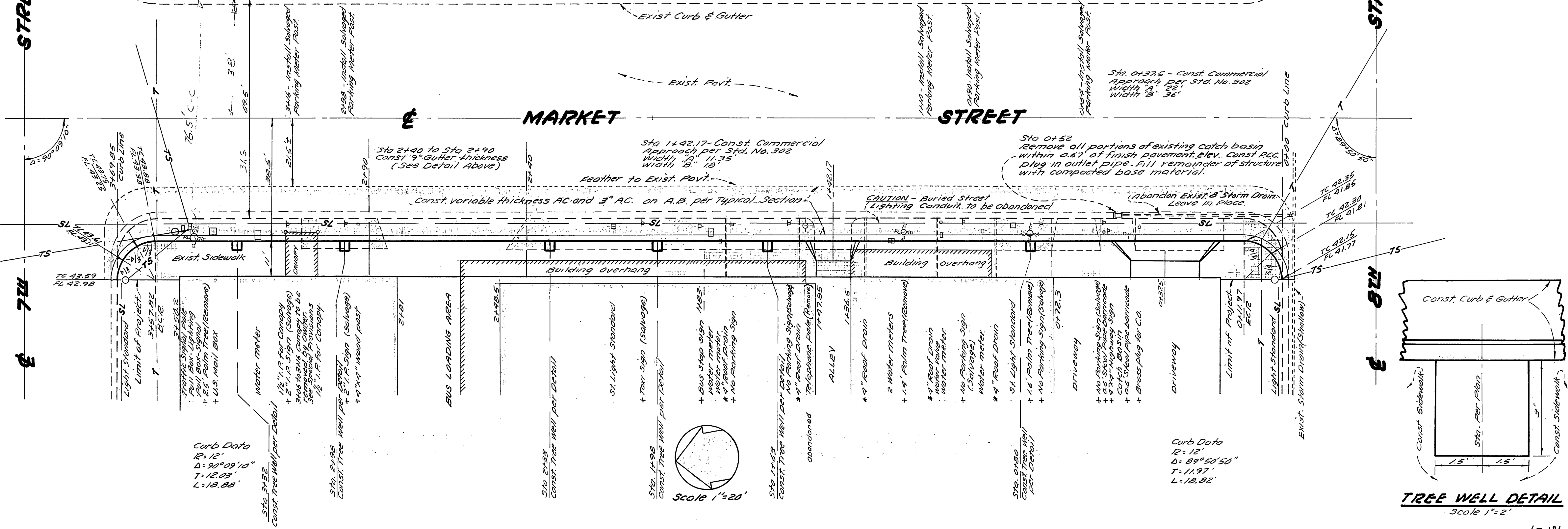
SEE D-293 FOR S.D. ON SEVENTH FROM BROCKTON TO LEMON



PAVEMENT DETAIL
Scale Horiz. 1" = 2' Vert. 1" = 1'

GENERAL NOTES:

1. It shall be the responsibility of the contractor to clear the right of way in accordance with the provisions of law as it affects each utility including irrigation lines and appurtenances and at no cost to the City except as noted in the Specifications.
2. Construction shall be in accordance with the City of Riverside, Department of Public Works, Specifications No. 461 and Standard Drawings.
3. Prime coat, and Paint Binder are required.
4. Traffic Signal relocation, Street Light removal to be done by City under separate contract.
5. Water Meters to be relocated by City Water Division.
6. Facilities to be relocated under this Contract shown thus *.
7. Reconstruct 4" Roof Drains between proposed Curb and Buildings where necessary, at locations shown thus *.
8. Remove existing A.C. Sidewalk and replace with P.C.C. Sidewalk per Std. Dwg No. 325 shown thus []
9. Remove and replace existing P.C.C. Sidewalk shown thus []



CITY BENCH MARK - S. & L. in W. curb of Market St. - 10 ft. S.W. of S.W. property line of 7th St. - Elev. 843.725
T.B.M. - Chis. "a" on E. curb of Market St. 25 ft. S. of S. property line of 7th St. - Elev. 844.18

CRAWLEY & HAWKINS
ENGINEERS & SURVEYORS
RIVERSIDE, CALIFORNIA
APPROVED [Signature] FIELD BK. 61/23-26
DATE 2-10-64
R.C.E. NO. 9455

REVISIONS		
MARK	DATE	DESCRIPTION

**STREET PLAN & PROFILE
MARKET STREET
BETWEEN 7TH ST. & 8TH ST.**

William D. Jander
E.S.H. [Signature]
C.R. [Signature]
C-11-64
R-871

