

11074.TIF

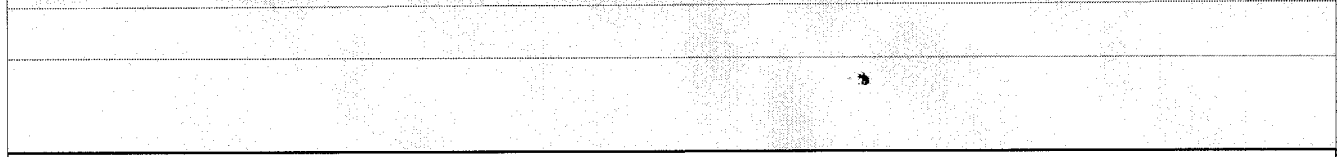

Street:

GARDENA DRIVE

OFFICIAL USE ONLY

X-Street: TR. BNDY. E. OF PALM

FD NOTHING @ SURFACE


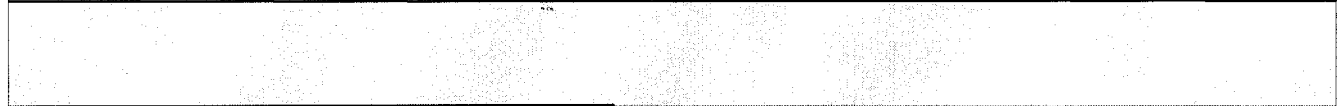



GARDENA

DRIVE

← TO PALM AVE

○ FD NOTHING @ SURFACE



✕ FD. Ramset Nail on T/C ● FD. LD. & TK. on T/C P.K. and City Engineer tag to be set @ surface after street construction is complete. (If possible)
 ■ FD. "C" Nail on T/C ○ Set LD. & TK. on T/C

Scale: 1" = 20'
 Date: 01/30/03
 Drawn by: SURVEY
 F.B.:
 TR-Sec: T2SR5W-34

OFFICIAL TIE PLAT
CITY OF RIVERSIDE

These ties are for the purpose of perpetuating the found monumentation. No claim is made as to the relationship of the points or lines shown hereon to true boundary locations.

Sheet 1 of 1
 Cadme MB: 38-7