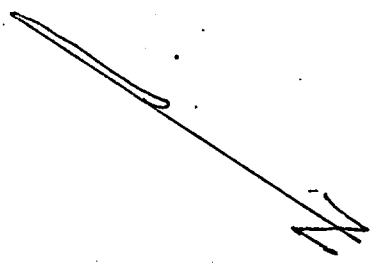


Street: DUFFERIN AVE

X-Street: STEWART
OFFICIAL USE ONLY

STEWART

DUFFERIN AVE
STEWART



FB 221/61
FB H-1 pg 11
FB 595/59
FB 807/11

Dufferin Ave

6' orig 80' R.W.

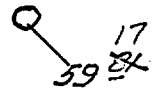
595/19

SEE TIE SHEET #8
RE: FB 807/11

Reset chis. x in
conc. weir

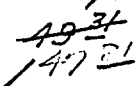
1/2" Rod over 1"
pipe
F.B. H-1 pg 11
F.B. 595 pg 59

FD
Set Chis X on
conc. weir


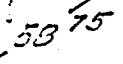


Set
Fd. Nat in pole #18295J
R 6927 T

Stewart



6' orig 80' R.W.



Set 5/8" in Orange Tr.

FIELD CHECK
10-17-82 GFW

✕ FD. Ramset Nail on T/C
■ FD. "C" Nail on T/C

● FD. LD. & TK. on T/C
○ Set LD. & TK. on T/C

Scale:
Date:
Drawn by:
W.O.:
F.B.:

OFFICIAL TIE PLAT

CITY OF RIVERSIDE

These ties are for the purpose of perpetuating the found
monumentation. No claim is made as to the relationship of
the points or lines shown hereon to true boundary locations.

Sheet 1 of 1
File No.: