


Map of W.S. Wilson's Subdivision of Blocks 4 and 5 of Range 9, City of Riverside, Calif.

Surveyed by A.P. Campbell C.E.

May 1903

Scale 50ft = 1 In.



I the undersigned hereby execute and adopt this map of Blocks 4 and 5, Range 9, of the City of Riverside as subdivided by A.P. Campbell C.E. to designate the different parts of land which it designates as divided into lots and alleys.

W.S. Wilson

State of California } ss.
County of Riverside }

On this 8th day of June in the year of our Lord one thousand nine hundred and three, before me, John H. Hibbard a NOTARY PUBLIC in and for said County of RIVERSIDE, residing there in, duly commissioned and sworn, personally appeared

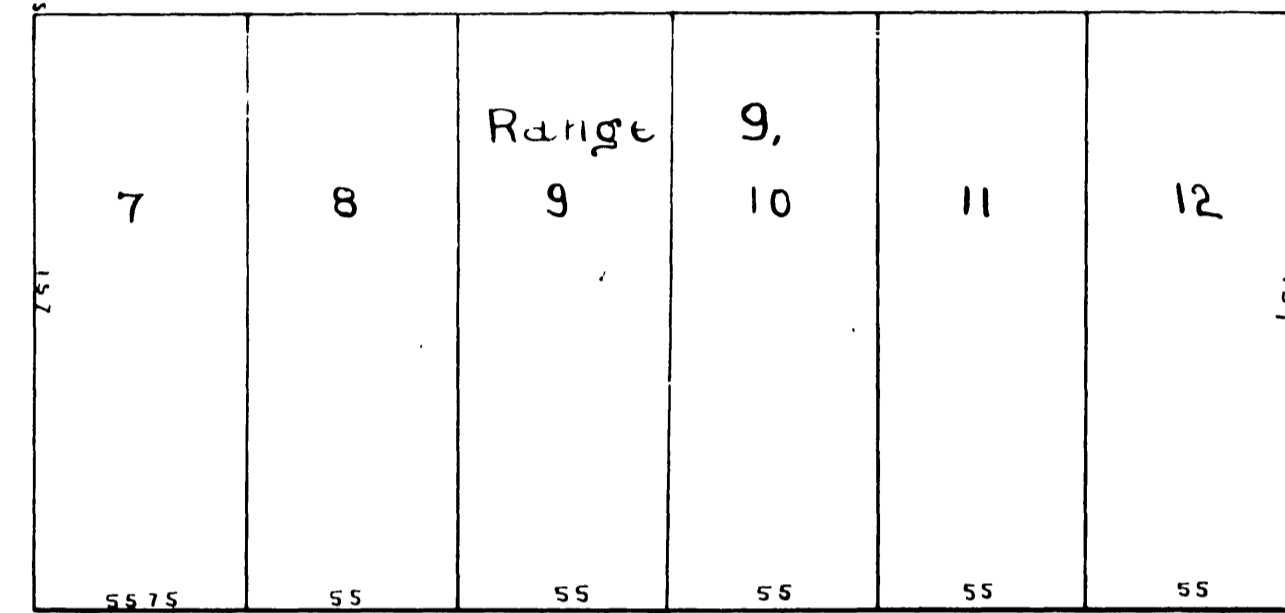
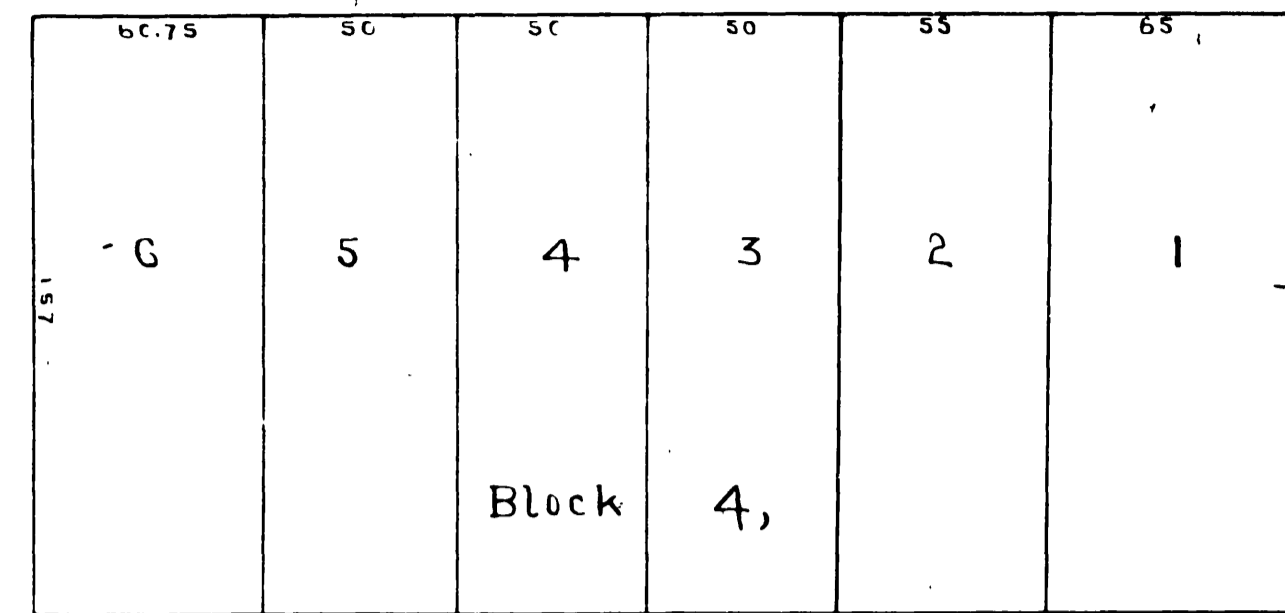
W.S. Wilson personally known to me to be the person described in, and whose name is subscribed to and who executed the within instrument and, acknowledged to me that he executed the same freely and voluntarily.

IN WITNESS WHEREOF, I have hereunto set my hand and official seal at my office in Riverside, in the said county, on the day and year in this certificate first above written.

John H. Hibbard
Notary Public in and for Riverside County, State of California

I hereby certify that this map of Blocks 4 and 5 of Range 9 of the City of Riverside is a correct representation of the subdivision made in May 1903 A.P. Campbell C.E.

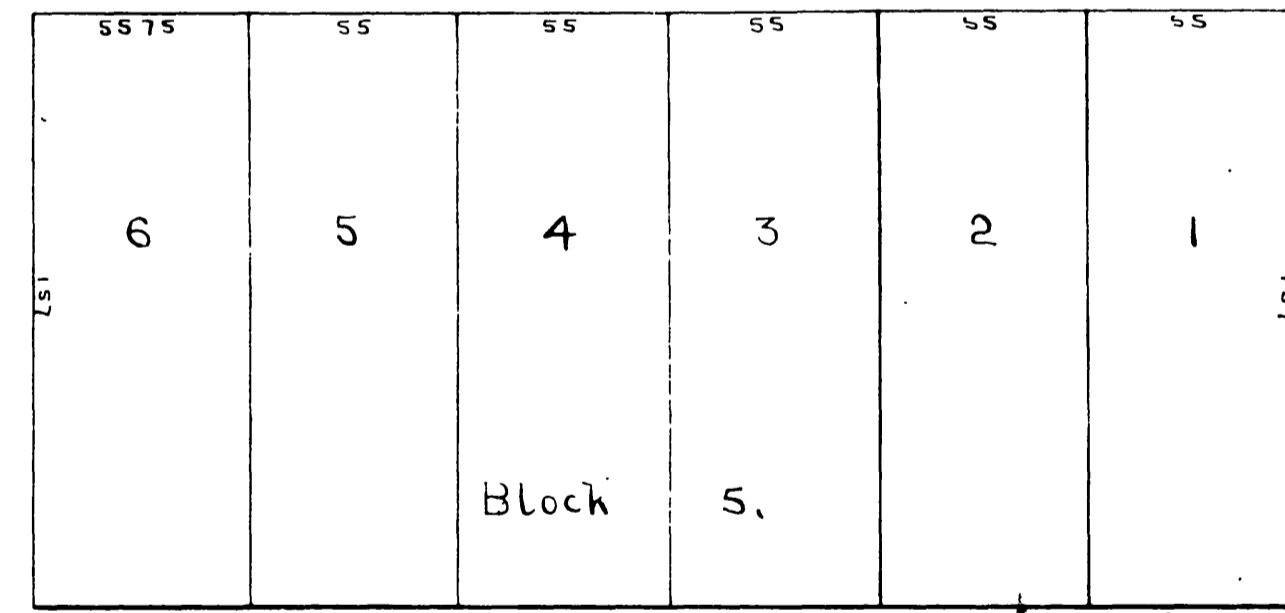
4th Street



Chestnut

Almond

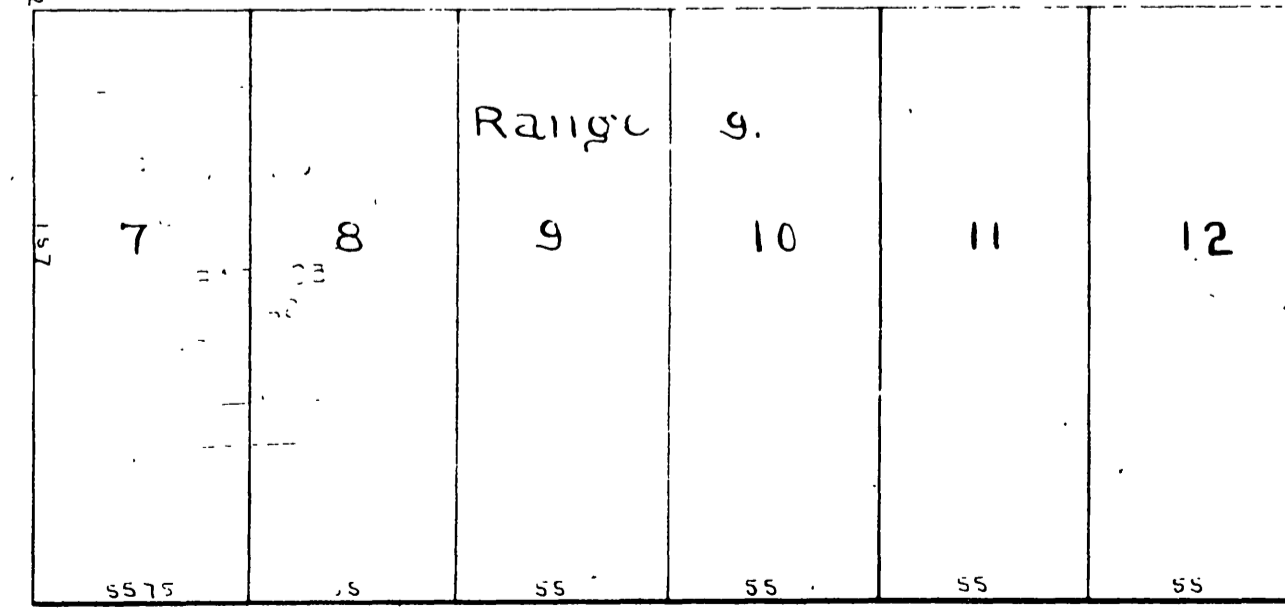
5th Street



Street

Street

6th Street



EXPLANATORY
Circles on the streets denote Cement Points.
All lot stakes of 2" X 2" Redwood hubs.

MB 4 / 90