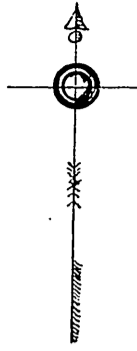


Linder

St.

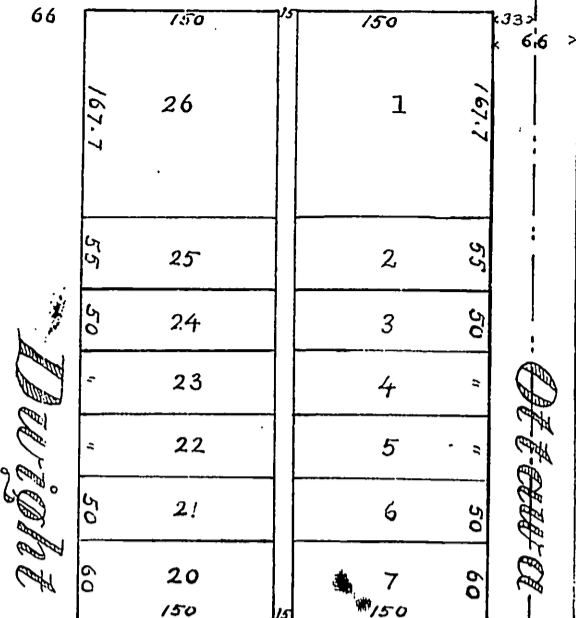
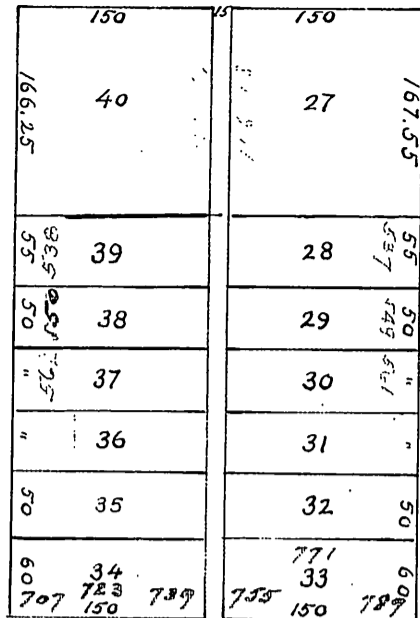
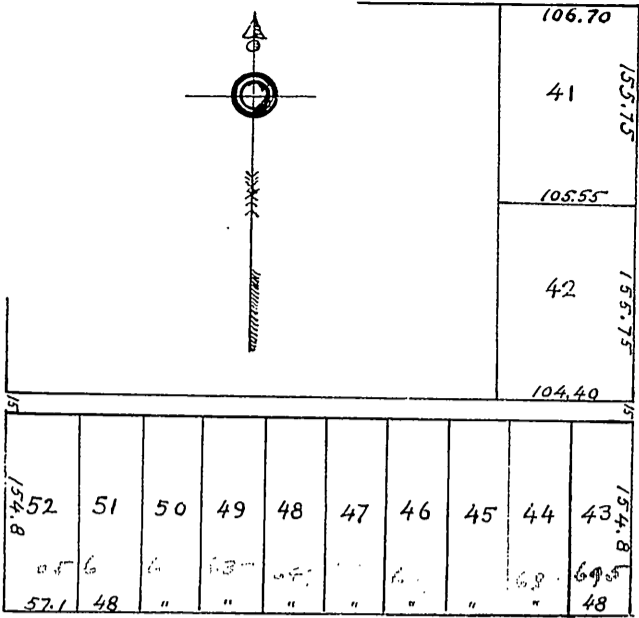


HARRIS

DOUGLASS

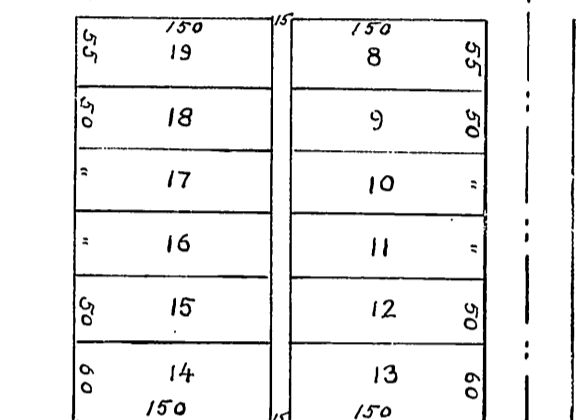
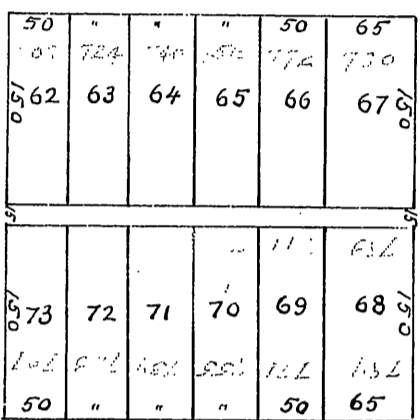
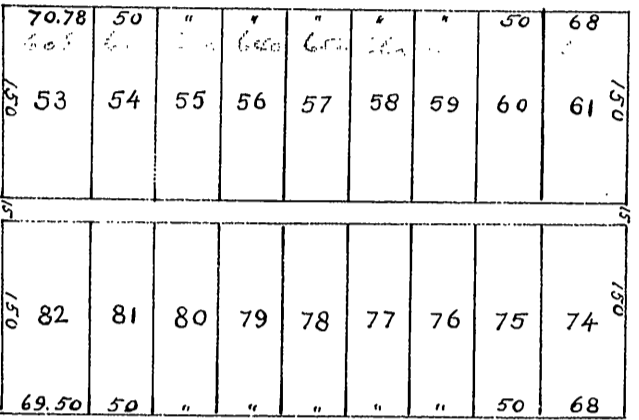
DOUGLASS

DOUGLASS



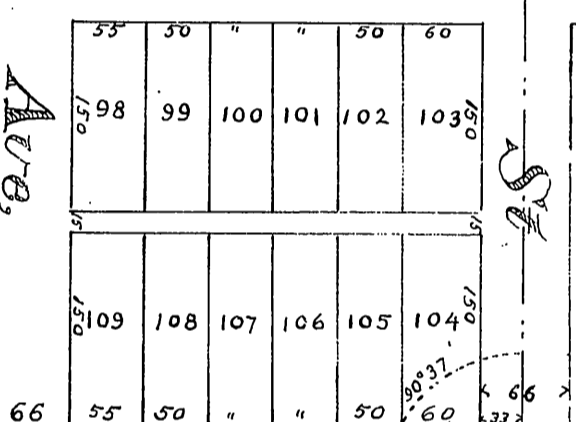
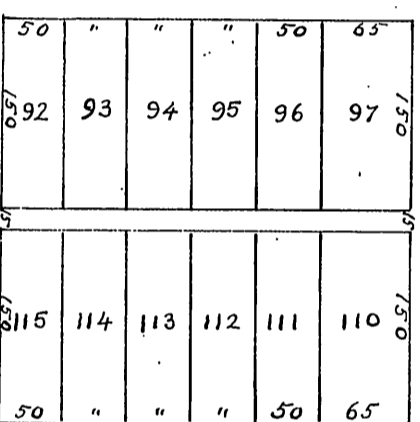
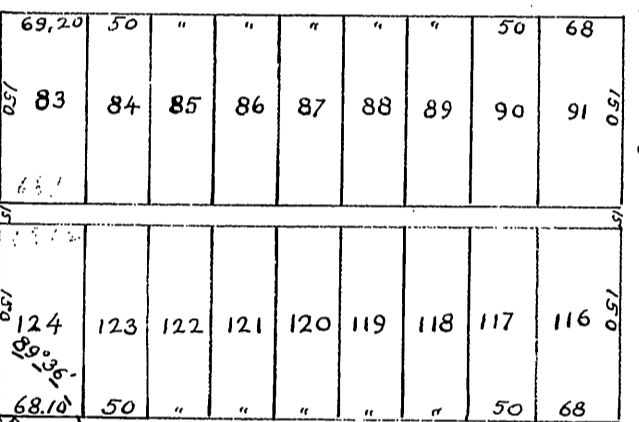
6th

St.



7th

St.



8th

St.



MADISON SQUARE

Recorded November 19 1887 at Request of S.H. Herrick.

Book 5 of Maps Page 59

Records San Bernardino County

M.B. 5/59

5/59

MADISON SQUARE

