

175

M.B. 5/175

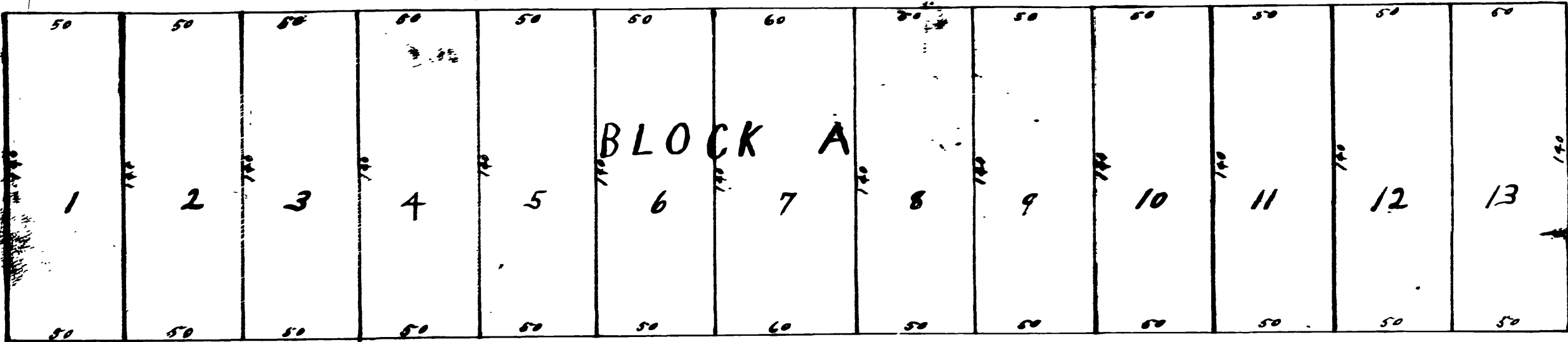
MAP OF PARHAM TRACT

Being a subdivision of the N $\frac{1}{2}$ of SE $\frac{1}{4}$ of NE $\frac{1}{4}$ of SW $\frac{1}{4}$ Sec 1, T3S,
R5W, SBBM, Riverside, California.

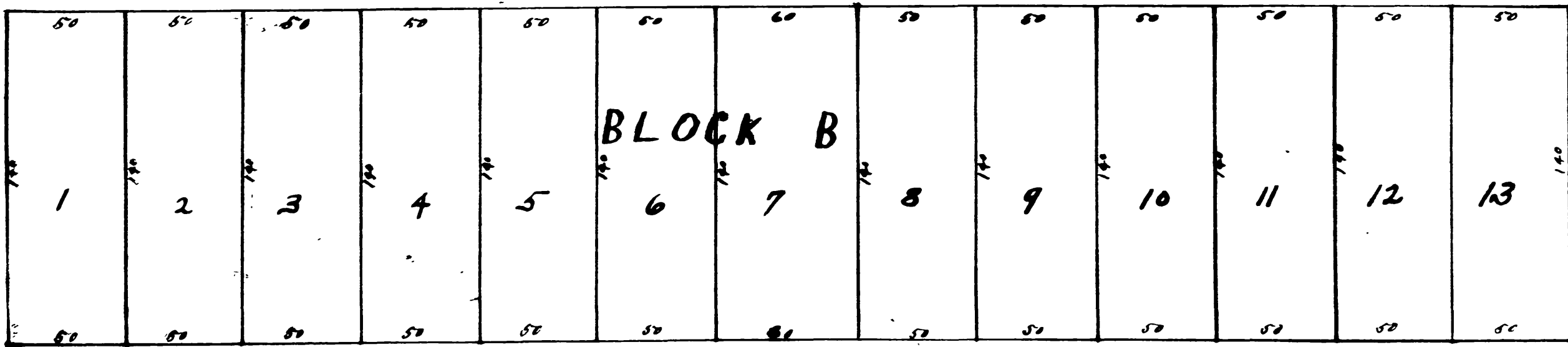
FILED
DEC 11 1906
NOV 30 1906

L. S. LOGAN, Recorder,
Deputy

1115 50'



ANGELENO ST.



Dedication:

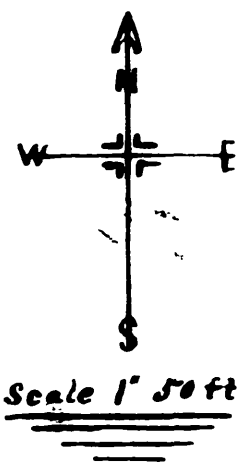
I do hereby certify that I am the proprietor of the property subdivided as shown on this map, and further that I caused such subdivision and map to be made, and dedicate for public use the streets, avenues and alleys as shown thereon.

A. E. Parham

Name of the STREETS, ROADS, ALLEYS, or HIGHWAYS in the Territory shown on this MAP are accepted on behalf of the PUBLIC. Dec. 10, 1906.

ATTEST.

C. R. Stebbins
Clark of the Board of Trustees of the City of Riverside, California.



State of California } ss
County of Los Angeles }

On this 2nd day of November in the year one thousand nine hundred and six, before me D.L. Allen, a Notary Public in and for said County of Los Angeles, State of California, duly commissioned and sworn, personally appeared A. E. Parham known to me to be the person whose name is subscribed to the annexed instrument and acknowledged to me that he executed the same.

In Witness Whereof I have hereunto set my hand and affixed my official seal the day and year first above written.

D. L. Allen
Notary Public.

Map.

M.B. 5/175

5/175