

We hereby execute and adopt this plat of ALTA MESA TRACT as surveyed by H.E. Warrington in March, 1910, to designate the different parts of land which it represents as divided into lots and streets.

*Charles Stanley Wimpres*  
*S. H. Herrick*

State of California } S.S.  
County of Riverside }

On this 15th day of April in the year of our Lord One Thousand Nine Hundred and Ten, before me *H. E. Warrington* a Notary Public in and for the County of Riverside, residing therein, duly commissioned and sworn, personally appeared CHARLES STANLEY WIMPRES and S. H. HERRICK, personally known to me to be the persons whose names are subscribed to the within instrument, and acknowledged to me that they executed the same freely and voluntarily.

IN WITNESS WHEREOF I have hereunto set my hand and official seal at my office in the County of Riverside, State of California, the day and year in this certificate first above written.

*H. E. Warrington*  
Notary Public in and for Riverside County, State of California.

I hereby certify that this plat correctly represents a survey made by me in March, 1910.

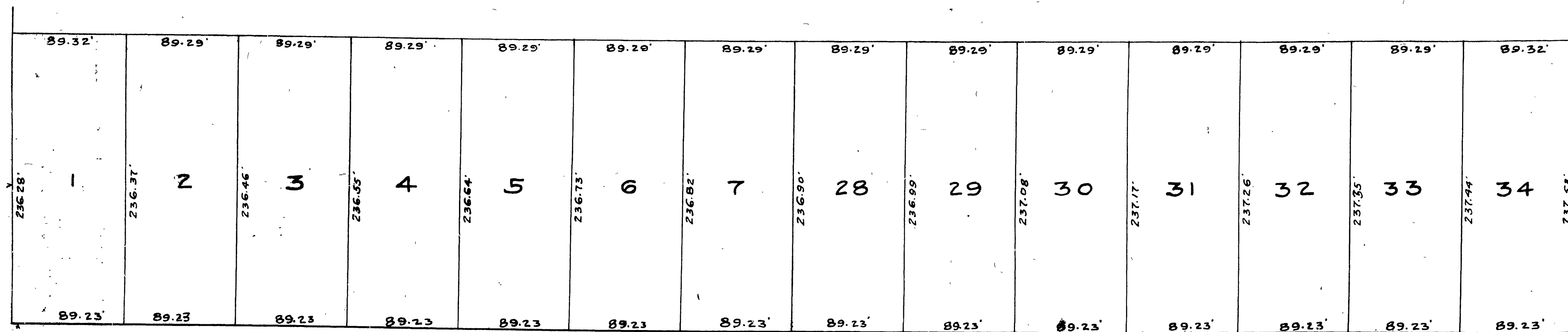
*H. E. Warrington*

ALTA MESA TRACT  
BEING A SUBDIVISION  
OF PART OF SECTION 24 -  
T. 2 S. R. 5 W.  
IN THE CITY OF RIVERSIDE,  
CALIFORNIA.

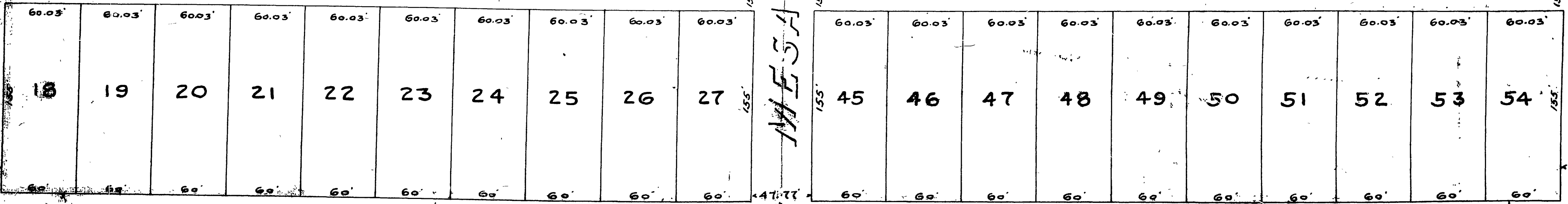
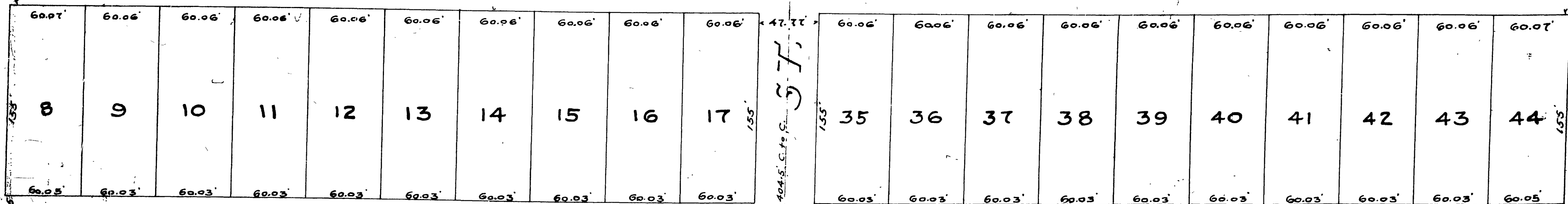
APRIL 14, 1910. SCALE 1 IN. = 60 FT.

SURVEYED BY H. E. WARRINGTON, C.E.  
MARCH, 1910.

Note - Small Circles represent Cement Points.  
Property outlined in Red - C.S. Wimpres.  
Property outlined in Blue - S. H. Herrick.



SEVENTH ST.



EIGHTH ST.

RESOLVED: That the within map be and is hereby adopted as the official map of ALTA MESA TRACT, and that the streets shown on said map are hereby accepted as public streets and the City Clerk is hereby authorized and directed to attest said map by signing his name thereto as City Clerk of said City for and in behalf of the City and to affix the seal of the City thereto.

I hereby certify that the foregoing resolution was adopted by the Mayor and Common Council of the City of Riverside, this 26th day of April, 1910.

Attest  
*M. A. Jacobs*  
City Clerk.

I hereby certify that there are no liens for unpaid taxes in the County of Riverside except taxes not yet payable, against any part of the land included within the tract or subdivision shown hereon.

Witness my hand this 26th day of April, 1910.

*Paul D. Brown*  
Auditor, Riverside County  
*B. N. Stillman*  
Auditor, City of Riverside.

Book 1

MB 7/30

MB 7/30

MB 7/30