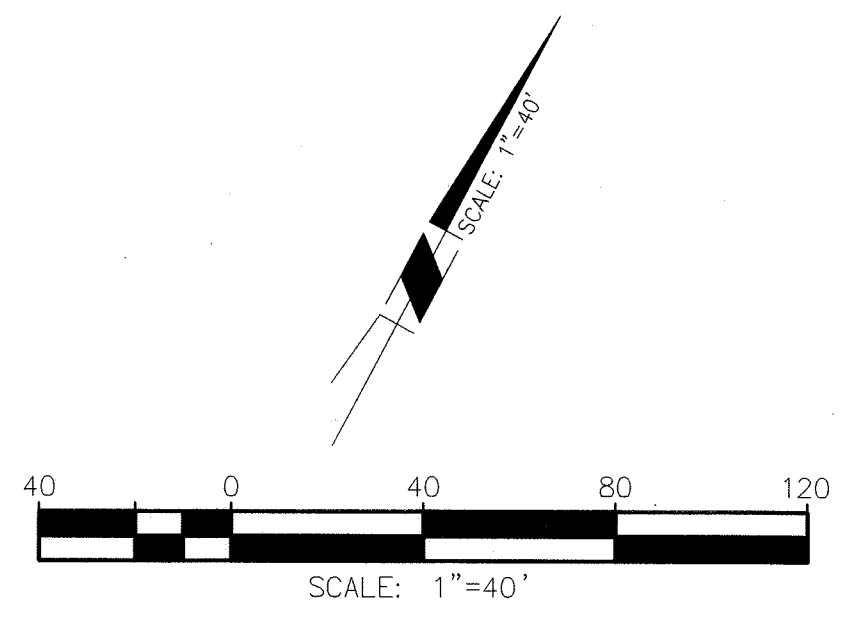
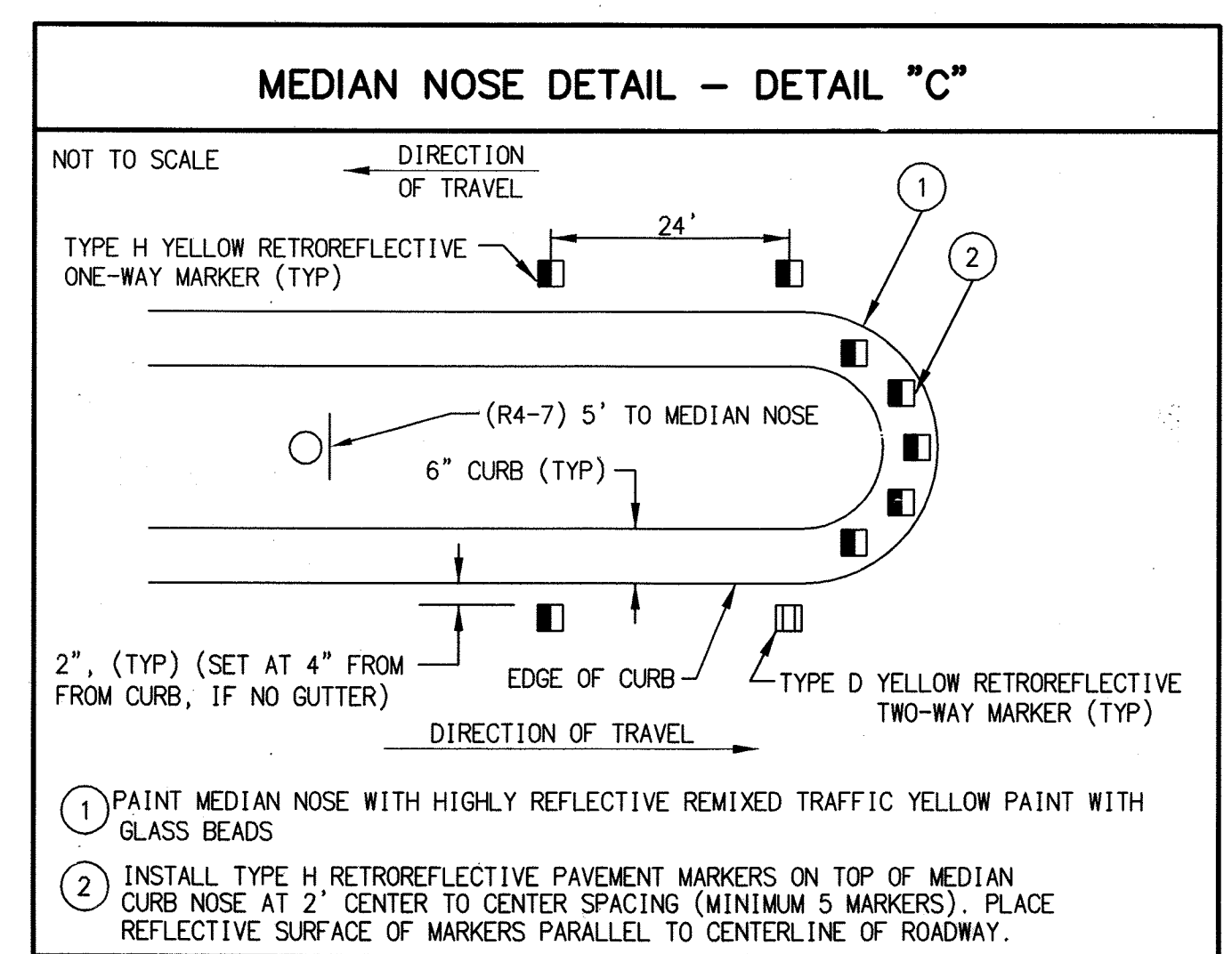
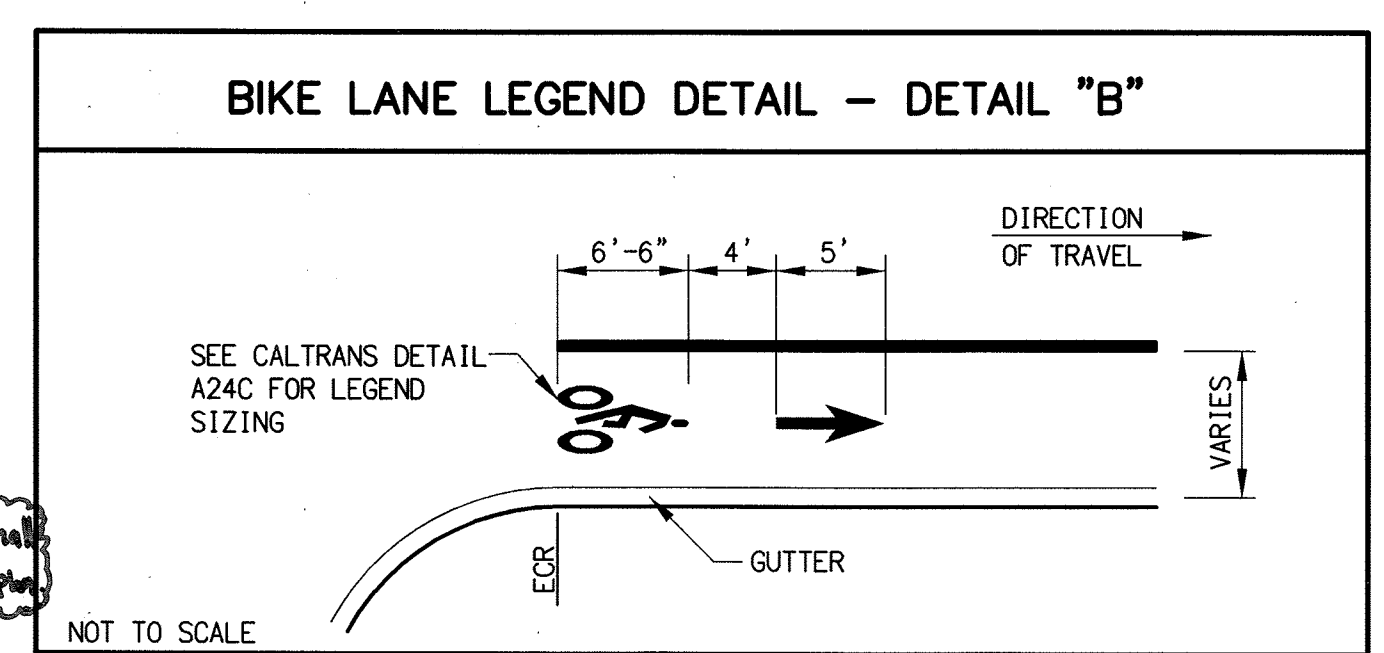
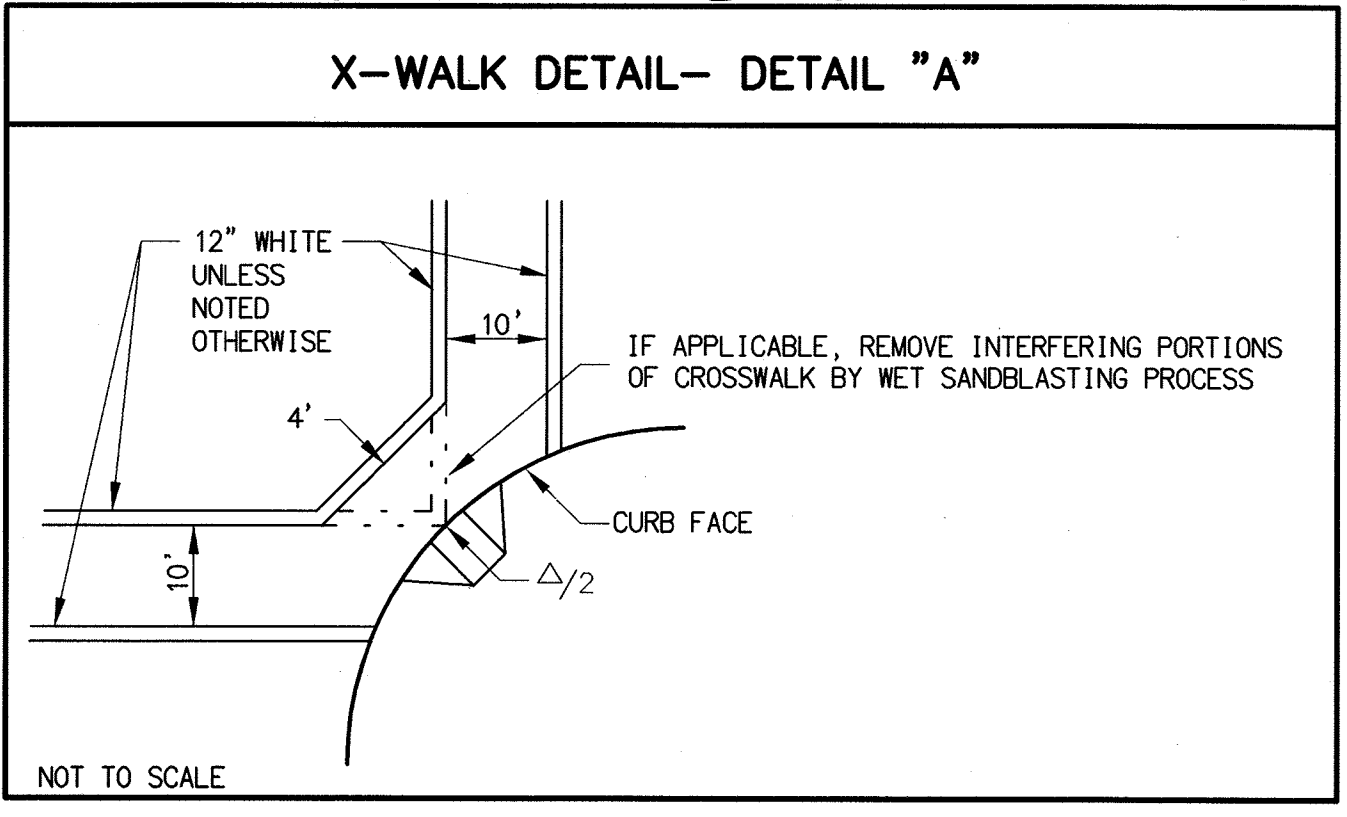


STRIPING/SIGNAGE QUANTITIES - THIS SHEET			
ITEM	DESCRIPTION	QUANTITY	UNIT
1	DETAIL 9	1900	LF
2	DETAIL 12	1480	LF
3	DETAIL 22	740	LF
4	DETAIL 26	1600	LF
5	DETAIL 32	220	LF
6	DETAIL 37B	230	LF
7	DETAIL 38	2490	LF
8	DETAIL 39	2340	LF
9	DETAIL 39A	600	LF
10	DETAIL 40	560	LF
11	4" SOLID WHITE	960	LF
12	12" SOLID WHITE	1220	LF
13	PAVEMENT LEGENDS/MARKINGS	450	SF
14	INSTALL SIGN (ONE POST)	6	EA

SIGNING AND STRIPING LEGEND AND CONSTRUCTION NOTES:

- [E] EXISTING TO REMAIN.
- [PM] INSTALL PAVEMENT MARKING OR ARROW AS NOTED.
- [RP] REMOVE ALL EXISTING CONFLICTING TRAFFIC STRIPING AND MARKINGS AS NOTED, INCLUDING RAISED PAVEMENT MARKERS.
- [IS] FURNISH AND INSTALL SIGN(S) AND/OR POST (IF APPLICABLE)
- [#] INSTALL CALTRANS STRIPING DETAIL PER NUMBER NOTED, INCLUDING INSTALLATION OF RAISED PAVEMENT MARKERS.
- [S] EXISTING SIGNALIZED INTERSECTION
- [P] PROPOSED SIGN (ONE POST)
- [X] EXISTING SIGN (ONE POST)

12' PROPOSED WIDTH
All X-walks for the intersection of La Sierra Ave., Pierce St., Hole Ave., shall be constructed utilizing colored concrete as specified per standard improvement plan.



Under Ground Service Alert
Call: TOLL FREE 1-800-227-2600
TWO WORKING DAYS BEFORE YOU DIG

ENGINEER IN RESPONSIBLE CHARGE
GILBERT M. HERNANDEZ
R.C.E. No. 69170 EXPIRES: 6-30-10
DATE: 7-26-10

CITY OF RIVERSIDE, CALIFORNIA
DEPARTMENT OF PUBLIC WORKS

APPROVED BY	BY	DATE
ENGINEERING MANAGER	PH	7/28/10
PRINCIPAL ENGINEER		
TRAFFIC DIVISION	JK	7/26/10
CONSTRUCTION ADMIN.		
PUBLIC UTILITIES		

DESIGNED BY: MAC DRAIN BY: MAC CHECKED BY: GMH

SIGNING AND STRIPING PLAN
LA SIERRA AVENUE,
HOLE AVENUE, AND
PIERCE STREET

SCALE: 1" = 40'

XL-557
SHEET 1 OF 1
FILE NAME: XL557.DWG