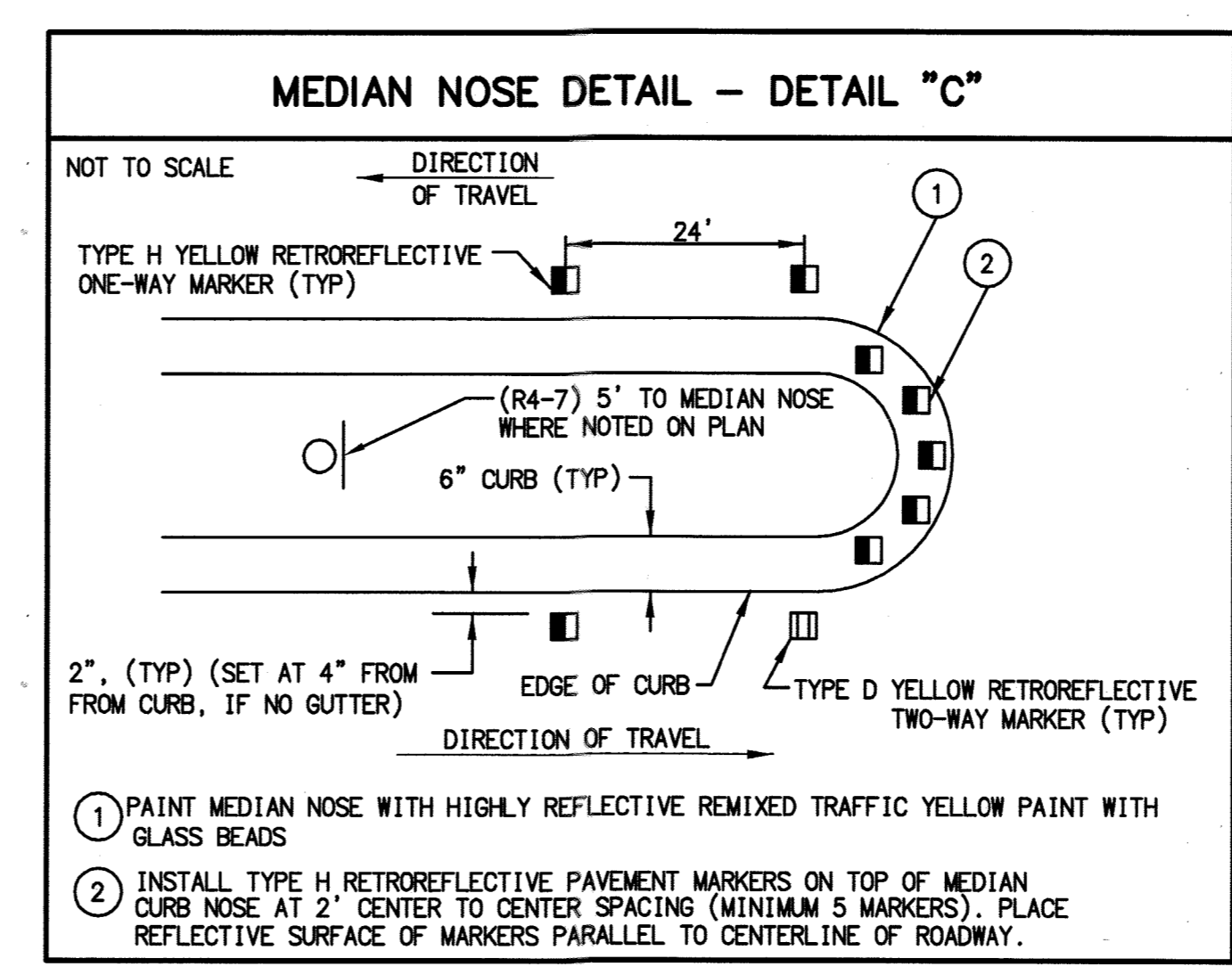
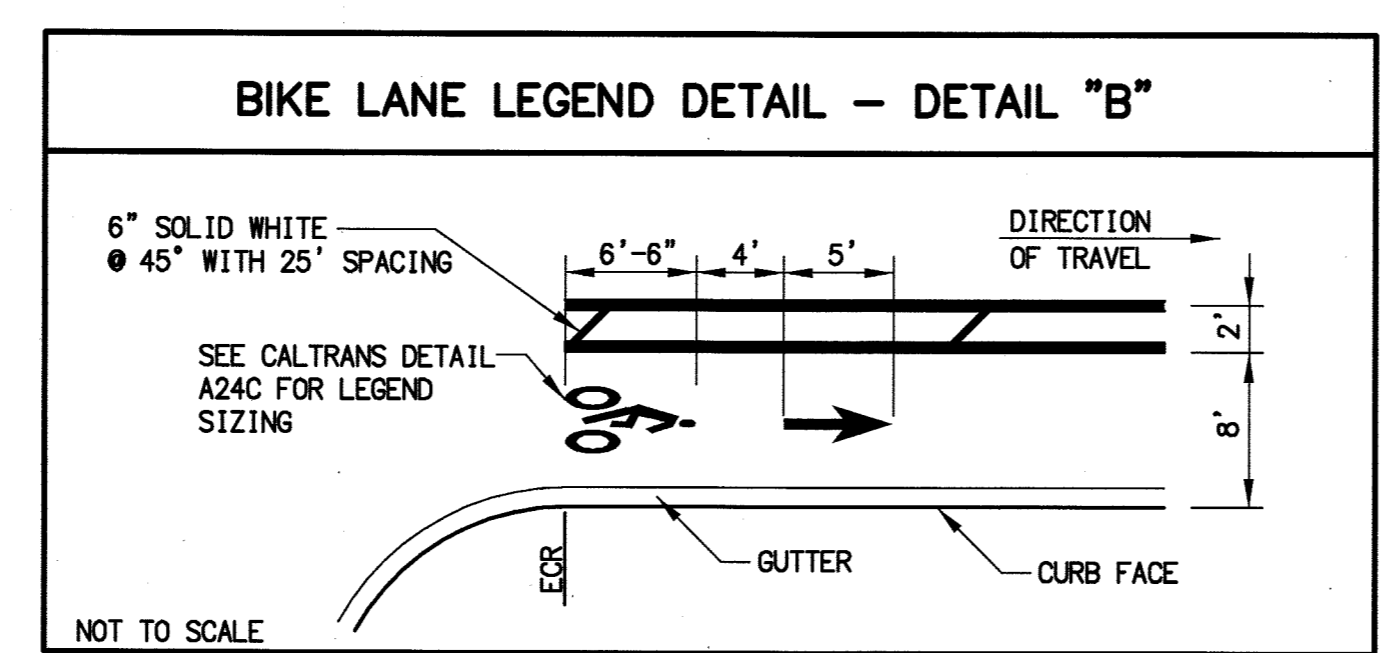
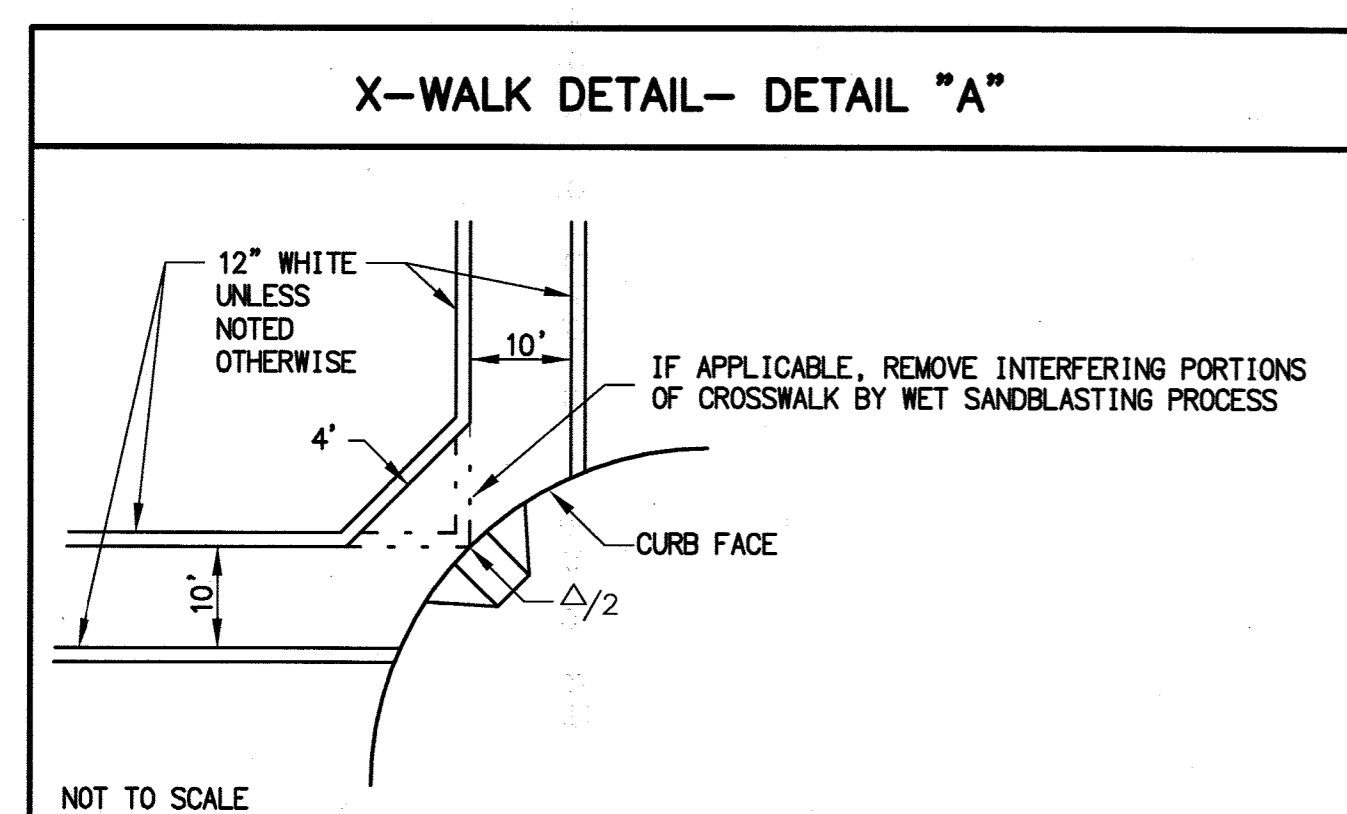
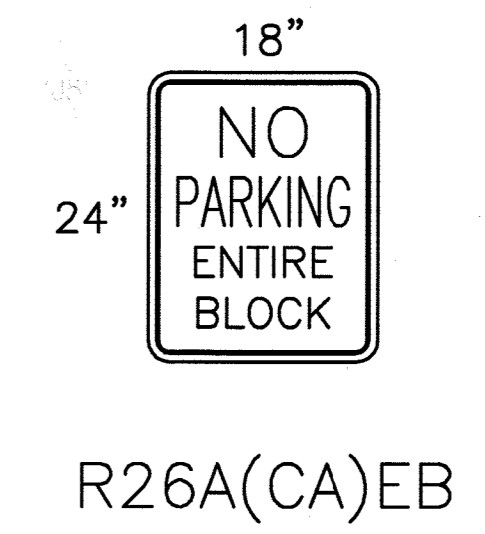
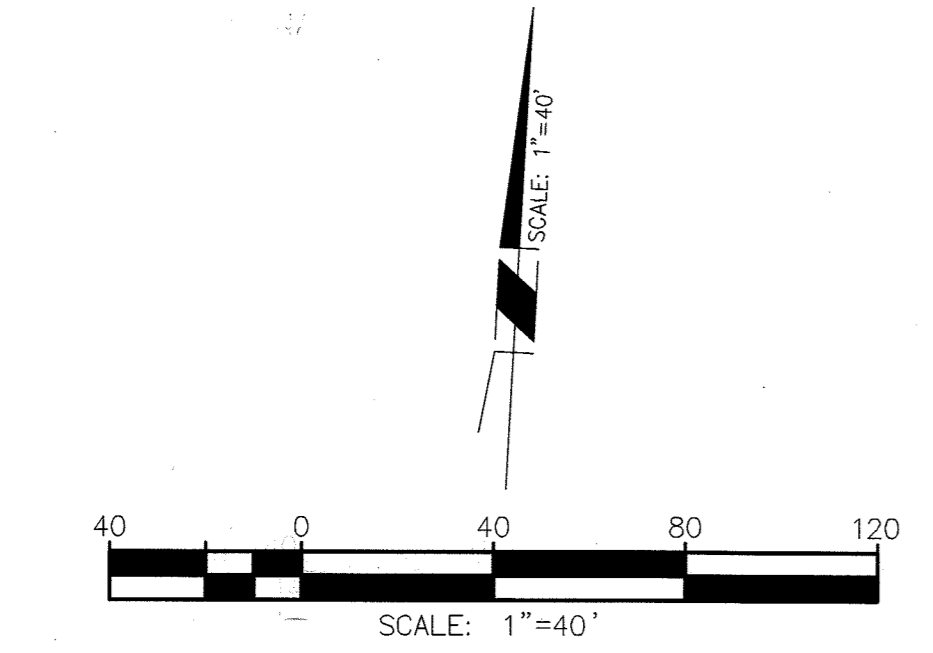


QUANTITIES - THIS SHEET			
ITEM	DESCRIPTION	QUANTITY	UNIT
1	DETAIL 12	1565	LF
2	DETAIL 25A	1575	LF
3	DETAIL 29	65	LF
4	DETAIL 32	340	LF
5	DETAIL 38	480	LF
6	DETAIL 38A	180	LF
7	DETAIL 39	2795	LF
8	DETAIL 39A	800	LF
9	4" SOLID WHITE	250	LF
10	6" SOLID WHITE	105	LF
11	8" SOLID YELLOW	25	LF
12	12" SOLID YELLOW/WHITE	145	LF
13	PAVEMENT LEGENDS/MARKINGS	180	SF
14	4' SOLID GREEN (THERMO)	230	SF
15	PAINTED CURB (RED)	200	LF
16	MEDIAN NOSE PER DETAIL "C"	5	EA
17	TYPE "C" DETECTOR	2	EA
18	TYPE "D" DETECTOR	3	EA
19	TYPE "E" DETECTOR	8	EA
20	SC - SPLICE CONDUCTORS	3	EA
21	DLC - DETECTOR LOOP CABLE	510	LF
22	2 CHANNEL DETECTOR CARD	2	EA
23	REMOVE TRAFFIC STRIPING	240	LF



LEGEND AND CONSTRUCTION NOTES:

- 1 INSTALL DETECTOR LOOPS AS NOTED ON PLAN, PER DETAIL.
- 2 PAINT MEDIAN NOSE AS NOTED ON PLAN, PER DETAIL "C"
- 3 CONTRACTOR SHALL INSTALL (3) NEW DLC(S) APPROX. 170' FROM THE ADJACENT PULLBOX TO EXISTING CONTROLLER FOR DETECTOR CHANNEL 111L, 6J3L, & 6J4U. FURNISH AND INSTALL (2) NEW DETECTOR CARD FOR THE PROPOSED CONFIGURATION.
- E EXISTING TO REMAIN.
- # INSTALL CALTRANS STRIPING DETAIL PER NUMBER NOTED, INCLUDING INSTALLATION OF RAISED PAVEMENT MARKERS.
- PM INSTALL PAVEMENT MARKING OR ARROW AS NOTED.
- RP REMOVE ALL EXISTING CONFLICTING TRAFFIC STRIPING, MARKINGS AND PAINTED CURB AS NOTED, INCLUDING RAISED PAVEMENT MARKERS.
- 01-01 SIGN LOCATION
- EXISTING/PROPOSED SIGN (ONE POST)
- EXISTING/PROPOSED SIGN (ON STREET LIGHT)
- EXISTING/PROPOSED STREET NAME SIGN
- 12' PROPOSED WIDTH
- (12') EXISTING WIDTH



Under Ground Service Alert of Southern California
 Call: TOLL FREE 1-800-227-2600
 TWO WORKING DAYS BEFORE YOU DIG

ENGINEER IN RESPONSIBLE CHARGE
 GILBERT M. HERNANDEZ
 R.C.E. No. 69170 EXPIRES: 6-30-14
 DATE: 3-14-14

MARK	REVISIONS	APPR. DATE

CITY OF RIVERSIDE, CALIFORNIA
DEPARTMENT OF PUBLIC WORKS

APPROVED BY: [Signature]
 ENGINEERING MANAGER: Pm
 TRAFFIC DIVISION: [Signature]
 CONSTRUCTION ADMIN.: DC
 DATE: 3/18/14

SIGNING AND STRIPING PLAN
CENTRAL AVENUE
CANYON CREST DRIVE
TO CANYON CREEK DRIVE

SCALE: 1" = 40'

XL-718

SHEET 1 OF 1

FILE NAME: XL-718.DWG

G:\Admin\Common\Projects\13-024 2013-2014 Arterial Streets Maintenance - Phase 2, Design Plans\Traffic\CADD Sheets\XL718.dwg 3/14/2014 10:43:09 AM