

SIGNING AND STRIPING GENERAL NOTES:

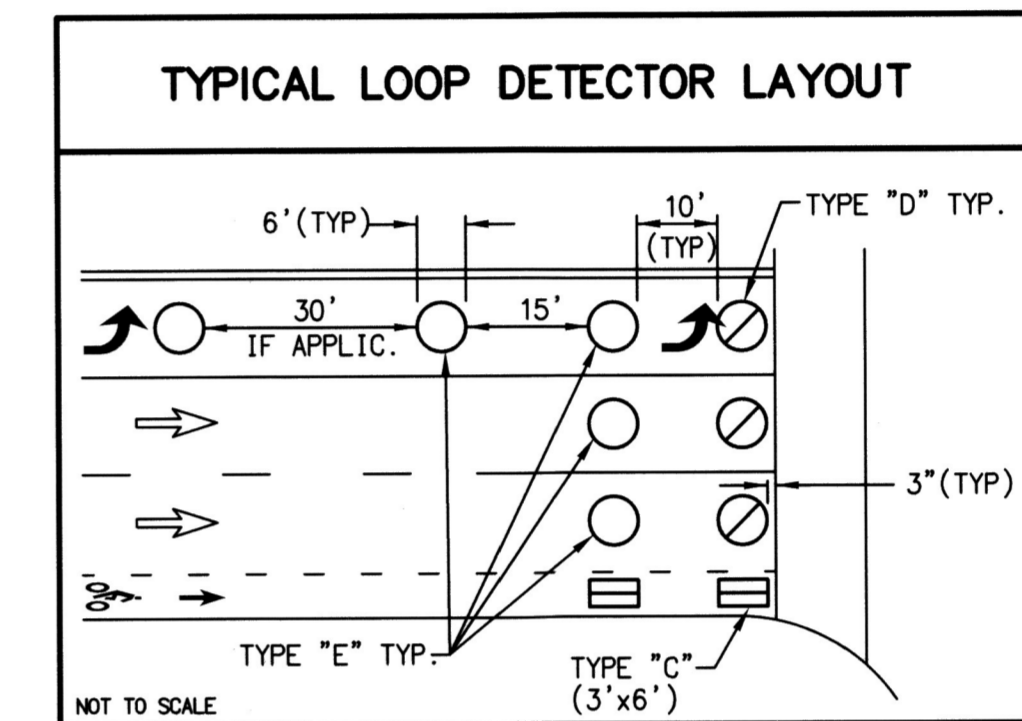
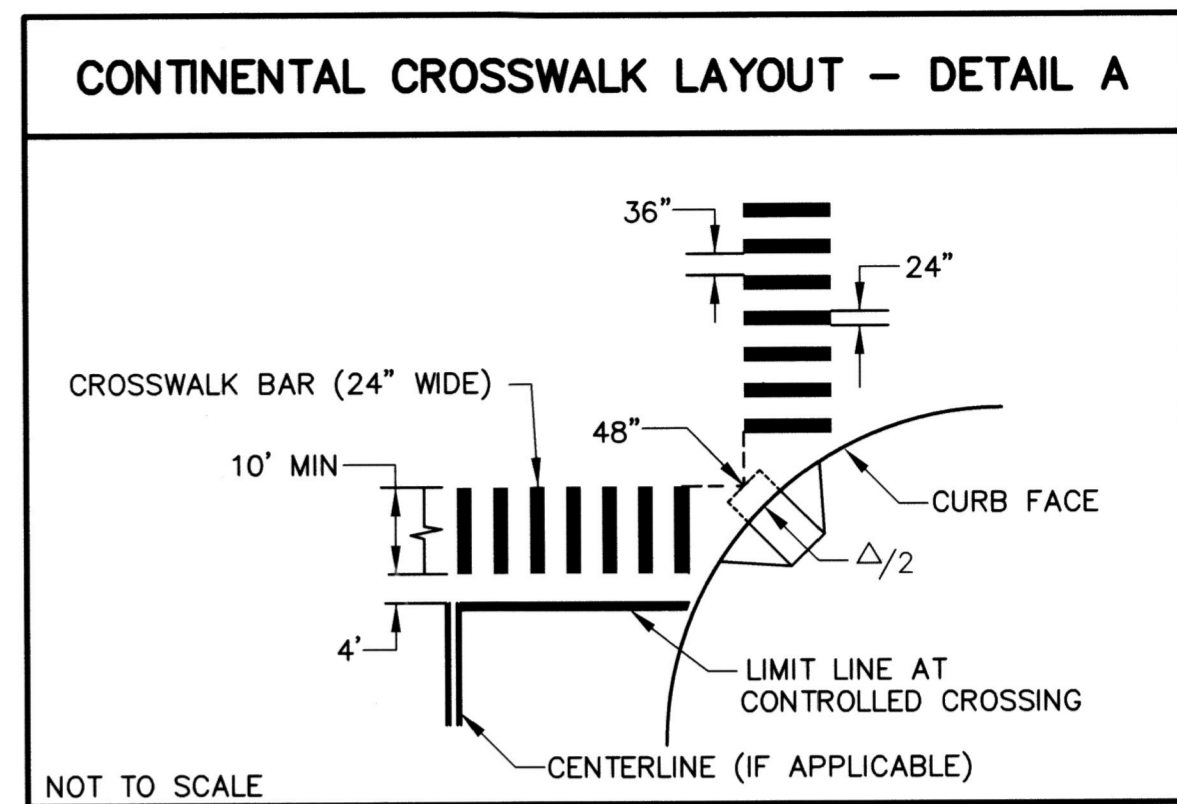
- SIGNING AND STRIPING INSTALLATIONS SHALL CONFORM TO THE 2014 CALIFORNIA MANUAL ON UNIFORM TRAFFIC CONTROL DEVICES (CA MUTCD), THE STATE OF CALIFORNIA DEPARTMENT OF TRANSPORTATION (CALTRANS) STANDARD PLANS AND SPECIFICATIONS DATED 2018, AND ALL ADDENDUMS THERETO, AND THE CITY OF RIVERSIDE PUBLIC WORKS DEPARTMENT STANDARD DRAWINGS, CURRENT EDITION.
- ALL STRIPING, MARKINGS, AND LEGENDS SHALL BE REFLECTORIZED THERMOPLASTIC UNLESS OTHERWISE NOTED. THE CONTRACTOR SHALL PROVIDE AND INSTALL RAISED PAVEMENT MARKERS FOR ALL STRIPING. STRIPING, MARKINGS AND LEGENDS SHALL CONFORM TO THE LATEST CALTRANS STANDARD PLANS A20A THRU A20D AND A24A THRU A24E.
- PRIOR TO FINAL ACCEPTANCE OF STREET IMPROVEMENTS, ALL PAVEMENT STRIPING AND STENCILING WITHIN THE PERIMETER OF THE CONSTRUCTION AREA SHALL BE RESTORED TO LIKE NEW CONDITION, IN A MANNER MEETING THE APPROVAL OF THE CITY OF RIVERSIDE.
- THE CONTRACTOR SHALL RE-STRIPE EXISTING STRIPING AND CURB MARKINGS OBLITERATED BY NEW CONSTRUCTION, WHETHER OR NOT SHOWN ON THE PLANS FOR REPLACEMENT, AT NO COST TO THE CITY.
- AT LOCATIONS WHERE EXISTING PAINTED CURB IS TO BE RECONSTRUCTED, THE CONTRACTOR SHALL PAINT THE NEW CURB AS SHOWN ON THE PLANS WITHIN 10 WORKING DAYS OF CURB CONSTRUCTION OR AS DIRECTED BY ENGINEER. THE PAINT SHALL BE WATER-BASED WITH 2-YEAR GUARANTEE AGAINST COLOR FADING. PRIOR TO THE START OF CONSTRUCTION, THE CONTRACTOR SHALL SUBMIT TO THE CITY WRITTEN PROOF OF THE MANUFACTURER'S 2-YEAR GUARANTEE.
- ALL NEW STRIPING SHALL BE "CAT TRACKED" AND APPROVED BY THE ENGINEER PRIOR TO FINAL INSTALLATION. THE CONTRACTOR SHALL NOTIFY THE ENGINEER AFTER COMPLETING LAYOUT AND AT LEAST 3 WORKING DAYS BEFORE COMMENCING INSTALLATION OF STRIPING, MARKINGS AND MARKERS.
- TRAFFIC SIGN FACE SHALL BE 3M DIAMOND GRADE DG3 REFLECTIVE SHEETING (ASTM XI) OR APPROVED EQUAL WITH PROTECTIVE GRAFFITI OVERLAY FILM OR AS OTHERWISE NOTED. ALL WARNING SIGNS SHALL HAVE A FLUORESCENT YELLOW BACKGROUND AND SCHOOL SIGNS NOTED SHALL HAVE A FLUORESCENT YELLOW-GREEN BACKGROUND.
- SIGNS SHALL BE STANDARD SIZE UNLESS NOTED OTHERWISE. PRIOR TO INSTALLATION, NEW SIGNS SHALL BE APPROVED BY THE CITY OF RIVERSIDE. EXACT LOCATIONS OF SIGNS SHALL BE DETERMINED BY THE CITY ENGINEER.
- ALL EXISTING SIGNS AND POSTS TO BE REMOVED SHALL BE DELIVERED TO THE CITY OF RIVERSIDE SIGN DEPARTMENT.
- WHEN PAINT IS SPECIFIED, TRAFFIC STRIPES AND MARKINGS SHALL BE APPLIED IN TWO COATS. A MINIMUM OF SEVEN DAYS SHALL BE PROVIDED BETWEEN FIRST AND SECOND COATS.
- STRIPING SHALL BE APPLIED WITHIN 48 HOURS OF SURFACE COURSE REPLACEMENT ON STREETS OPEN TO THE PUBLIC. IN NO CASE SHALL A NEWLY PAVED STREET OPEN TO THE PUBLIC BE LEFT UNSTRIPED OVER A WEEKEND OR HOLIDAY.
- CONTRACTOR SHALL INSTALL NEW SIGN(S) AND/OR POST(S) PER CITY OF RIVERSIDE STANDARD DRAWING No. 664, SEE SPECIFICATIONS. CONTRACTOR SHALL INSTALL NEW STREET NAME SIGNS AND POST PER CITY OF RIVERSIDE STANDARD DRAWING No. 662, SEE SPECIFICATIONS.
- ALL CONFLICTING STRIPING, PAVEMENT MARKINGS, LEGENDS, AND RAISED PAVEMENT MARKERS SHALL BE REMOVED EVEN IF NOT SHOWN ON PLANS. REMOVALS OF PAINTED STRIPING, PAVEMENT MARKINGS AND LEGENDS SHALL BE DONE BY WET SANDBLASTING. REMOVALS OF THERMOPLASTIC STRIPING, PAVEMENT MARKINGS AND LEGENDS SHALL NOT BE REMOVED BY WET SANDBLASTING, GRINDING OR OTHER APPROVED METHOD AND SHALL NOT DAMAGE THE PAVEMENT. "BLACK OUT" OF EXISTING DELINEATION IS NOT PERMITTED. ALL DAMAGED PAVEMENT DUE TO REMOVALS SHALL BE REPAIRED AS NECESSARY TO MAINTAIN A SMOOTH AND UNIFORM SURFACE OR AS DIRECTED BY THE ENGINEER. ALL STRIPING REMOVALS AND LEGENDS SHALL BE "FOG SEALED".
- WHERE APPLICABLE, OUTBOUND LANE LINE DETAILS SHALL COMMENCE AT THE CROSSWALK, MEANING THE PAINTED PORTION OF THE DETAIL SHALL JOIN THE CROSSWALK.

SIGNING AND STRIPING LEGEND AND CONSTRUCTION NOTES:

- EXISTING TO REMAIN.
- SPLICE TO EXISTING CONDUCTORS.
- SPEED BUMP PER CITY OF RIVERSIDE STANDARD DWG NO. 251, TYPE I.
- INSTALL LOOP DETECTOR AS NOTED ON PLAN.
- INSTALL CALTRANS STRIPING DETAIL PER NUMBER NOTED, INCLUDING INSTALLATION OF RAISED PAVEMENT MARKERS.
- INSTALL PAVEMENT MARKING OR ARROW AS NOTED.
- REMOVE ALL EXISTING CONFLICTING TRAFFIC STRIPING AND MARKINGS AS NOTED, INCLUDING RAISED PAVEMENT MARKERS.
- REMOVE AND REPLACE EXISTING SIGN POST WITH 2" SQUARE 12 GAUGE PERFORATED POST
- FURNISH AND INSTALL ROADSIDE SIGN(S) OR SNS WITH/WITHOUT POST
- REMOVE SIGN(S) WITH/WITHOUT POST AS NOTED ON PLAN
- RELOCATE EXISTING SIGN(S) TO EXISTING POST OR INSTALL POST (IF APPLICABLE)
- EXISTING SIGNALIZED INTERSECTION
- PROPOSED SIGN (ONE POST)
- PROPOSED STREET NAME SIGN
- EXISTING SIGN (ONE POST)
- EXISTING/PROPOSED SIGN (ON STREET LIGHT)
- EXISTING STREET NAME SIGN
- STREET NAME SIGN
- EXISTING WIDTH
- PROPOSED WIDTH

TRAFFIC SIGNAL GENERAL NOTES:

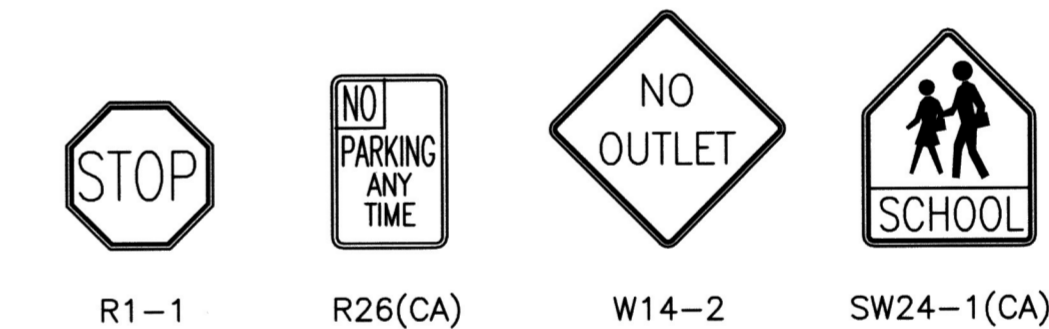
- ALL ITEMS FURNISHED AND ALL WORK TO BE DONE SHALL CONFORM TO THE REQUIREMENTS OF: THE STATE OF CALIFORNIA, DEPARTMENT OF TRANSPORTATION (CALTRANS) STANDARD PLANS AND SPECIFICATIONS, DATED 2018; THE CALIFORNIA MANUAL ON UNIFORM TRAFFIC CONTROL DEVICES ADOPTED 2014; AND THE SPECIAL PROVISIONS.
- UTILITIES SHOWN ON THE PLAN ARE CORRECT AND ACCURATE TO THE EXTENT OF AVAILABLE RECORDS. THE CONTRACTOR IS REQUIRED TO TAKE STEPS TO ASCERTAIN THE EXACT LOCATION OF ALL KNOWN SUBSTRUCTURES PRIOR TO DOING WORK THAT MAY DAMAGE OR INTERFERE WITH SUCH FACILITIES ("UNDERGROUND SERVICE ALERT" (800) 227-2600).
- UNLESS SHOWN OTHERWISE, INDUCTIVE LOOPS SHALL BE MODIFIED TYPE "D" & TYPE "E" WITH 10', 15' AND 30' SPACING IN THE DIRECTION OF TRAVEL. NECESSARY STRIPING SHALL BE LOCATED PRIOR TO POSITIONING LOOPS. LOOPS SHALL BE SEALED WITH HOT MELT SEALANT. SEE DETAIL.
- UNDERGROUND SIGNAL CONDUCTORS SHALL NOT BE SPLICED.
- THE CONTRACTOR SHALL VERIFY WITH THE ENGINEER THE PRECISE FIELD LOCATIONS OF ALL TRAFFIC SIGNAL EQUIPMENT PRIOR TO THE INSTALLATION.
- ALL LANDSCAPING WHICH IS DAMAGED BY CONSTRUCTION ACTIVITIES SHALL BE REPAIRED OR REPLACED TO THE SATISFACTION OF THE CITY AND THE PROPERTY OWNER.
- DAMAGED SIDEWALK CONCRETE SHALL BE REPLACED PER CITY OF RIVERSIDE STANDARD.
- IT SHALL BE THE RESPONSIBILITY OF THE CONTRACTOR TO FURNISH AND INSTALL ANY ADDITIONAL LOAD SWITCHES AND/OR DETECTOR CARDS, IF NECESSARY, FOR THE PROPOSED OPERATION.



SEE CITY OF RIVERSIDE STANDARD DWG NO. 670 FOR TYPE "D" AND TYPE "C" LOOP CONFIGURATION

ROADSIDE SIGNS (STANDARD SIZE):

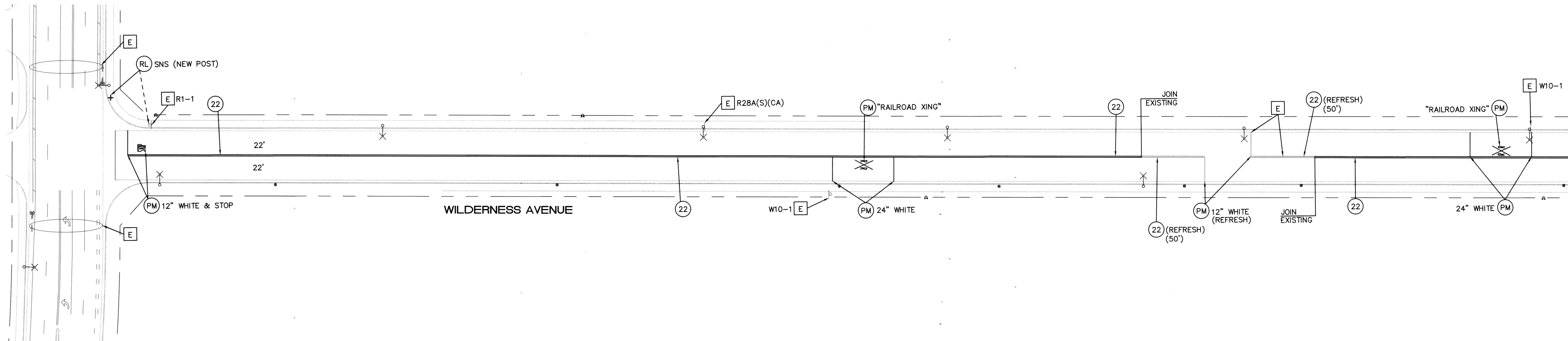
SEE CITY OF RIVERSIDE STANDARD DWG NO. 664 FOR SIGN STANDARDS



(R-4485)

2019/2020 ARTERIAL AND MINOR STREETS MAINTENANCE, PHASE 2

<p>Under Ground Service Alert of Southern California Call: TOLL FREE 1-800-227-2600 TWO WORKING DAYS BEFORE YOU DIG</p>	<p>ENGINEER IN RESPONSIBLE CHARGE NATHAN T. MUSTAFA R.C.E. No. 83654 EXPIRES: 3-31-23 DATE 3.30.21</p>		<p>CITY OF RIVERSIDE, CALIFORNIA DEPARTMENT OF PUBLIC WORKS</p>				<p>SIGNING AND STRIPING PLAN</p> <p>TRAFFIC LEGENDS NOTES, AND DETAILS</p>	<p>XL-806 SHEET 1 OF 8</p>
			<p>APPROVED BY: <i>EM</i> DATE: 3/30/21</p> <p>ENGINEERING MANAGER PRINCIPAL ENGINEER</p>	<p>APPROVED BY: <i>Jim</i></p> <p>CITY ENGINEER</p>	<p>TRAFFIC DIVISION</p> <p>CONSTRUCTION ADMIN. <i>DL</i> DATE: March 24, 2021</p>	<p>SCALE: N/A</p>		



CENTRAL AVENUE

MATCH LINE A - SEE BOTTOM LEFT

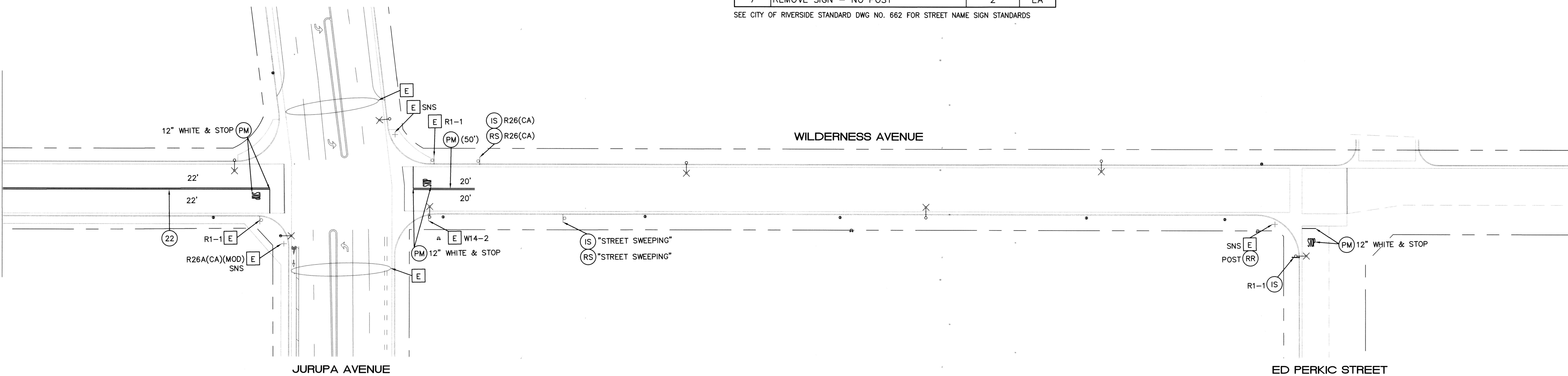
CONSTRUCTION NOTES (THIS SHEET):

SEE NOTES ON SHEET 01 (PLAN NO. XL-806)

QUANTITIES - THIS SHEET			
ITEM	DESCRIPTION	QUANTITY	UNIT
1	DETAIL 22	2,830	LF
2	12" SOLID WHITE	68	LF
3	PAVEMENT LEGENDS/MARKINGS - WHITE	308	SF
4	ROADSIDE SIGN - NO POST	3	EA
5	RELOCATE SIGN - ONE POST	1	EA
6	REMOVE AND REPLACE SIGN POST	1	EA
7	REMOVE SIGN - NO POST	2	EA

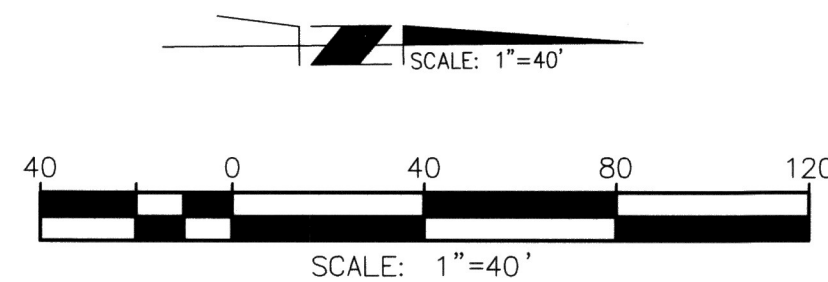
SEE CITY OF RIVERSIDE STANDARD DWG NO. 662 FOR STREET NAME SIGN STANDARDS

MATCH LINE A - SEE ABOVE RIGHT




JURUPA AVENUE


ED PERKIC STREET



Under Ground Service Alert of Southern California
 Call: TOLL FREE 1-800-227-2600
 TWO WORKING DAYS BEFORE YOU DIG



ENGINEER IN RESPONSIBLE CHARGE
 NATHAN T. MUSTAFA
 R.C.E. No. 83654 EXPIRES: 3-31-23
 DATE: 3-30-21



MARK	REVISIONS	APPR.	DATE

DESIGNED BY: FDM DRAWN BY: FDM CHECKED BY: NTM

CITY OF RIVERSIDE, CALIFORNIA
 DEPARTMENT OF PUBLIC WORKS

APPROVED BY CITY STAFF PER INITIALS ON TITLE SHEET

APPROVED BY THE CITY ENGINEER PER SIGNATURE ON TITLE SHEET

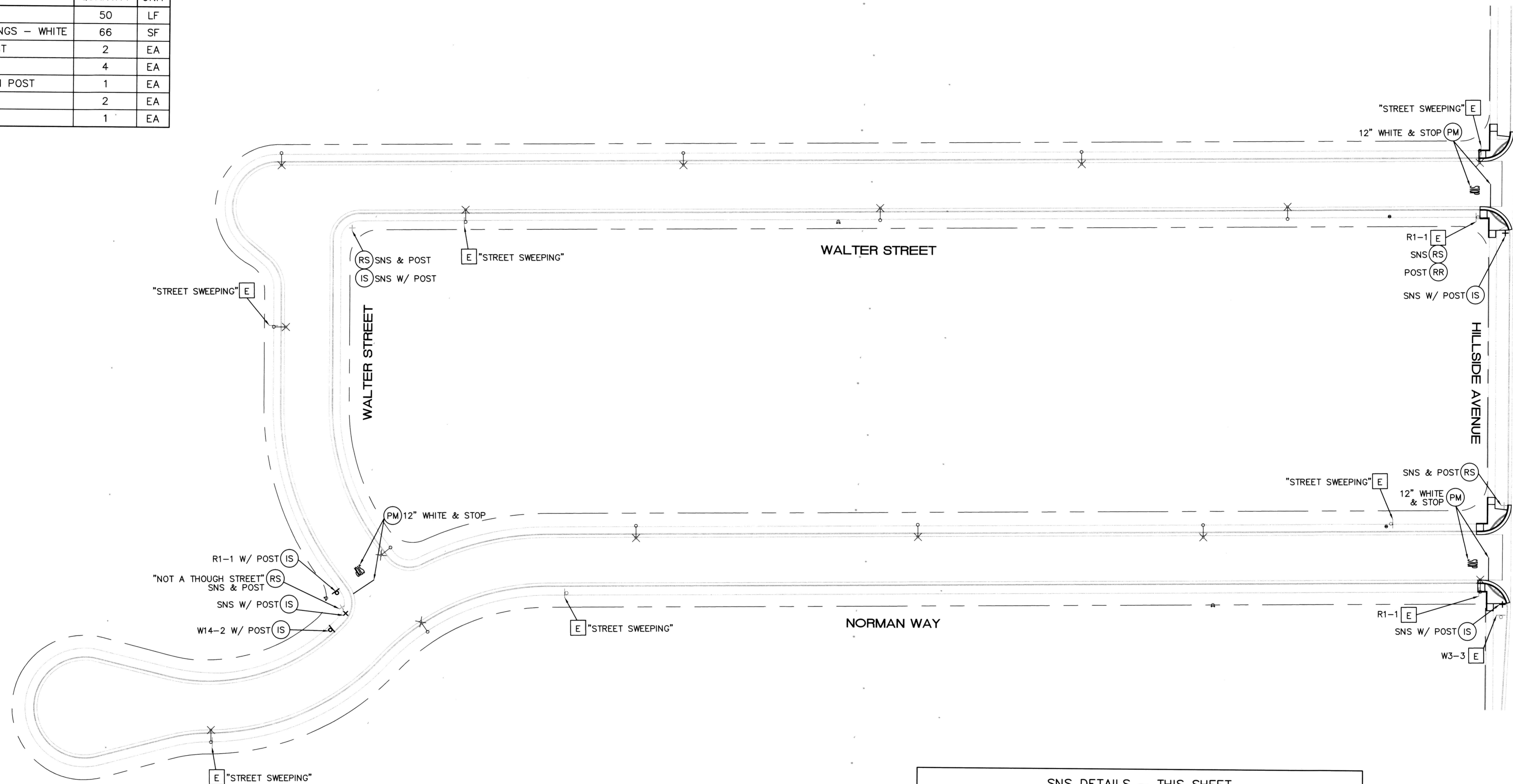
SIGNING AND STRIPING PLAN
 2019-2020 ARTERIAL AND MINOR STREETS MAINTENANCE, PHASE 2
 LOCATION 1
 SCALE: 1" = 40'
 WORK ORDER #2002631

XL-806
 SHEET 2 OF 8
 FILE NAME: XL806.DWG

CONSTRUCTION NOTES (THIS SHEET):

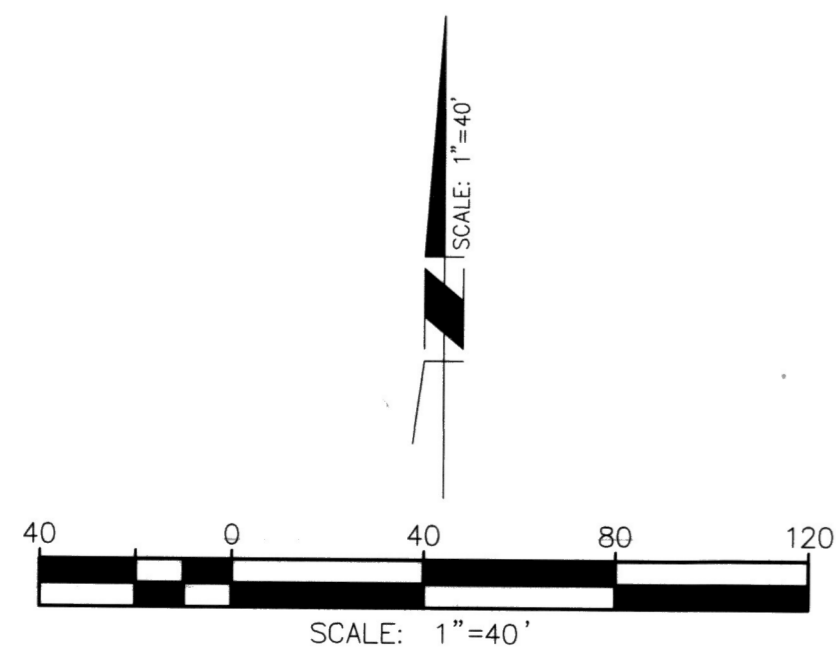
SEE NOTES ON SHEET 01 (PLAN NO. XL-806)

QUANTITIES - THIS SHEET			
ITEM	DESCRIPTION	QUANTITY	UNIT
1	12" SOLID WHITE	50	LF
2	PAVEMENT LEGENDS/MARKINGS - WHITE	66	SF
3	ROADSIDE SIGN - ONE POST	2	EA
4	SNS - ONE POST	4	EA
5	REMOVE AND REPLACE SIGN POST	1	EA
6	REMOVE SIGN - ONE POST	2	EA
7	REMOVE SIGN - NO POST	1	EA




SNS DETAILS - THIS SHEET		
INTERSECTION	PANEL No. 1	PANEL No. 2
HILLSIDE AVE & WALTER ST	Hillside Ave 6400	Walter St 5700
HILLSIDE AVE & NORMAN WAY	Hillside Ave 6500	Norman Way 5700
WALTER ST & WALTER ST	Walter St 5800	Walter St 5700
NORMAN WAY & WALTER ST	Norman Way 5800	Walter St 5800


SEE CITY OF RIVERSIDE STANDARD DWG NO. 662 FOR STREET NAME SIGN STANDARDS



Under Ground Service Alert of Southern California
 Call: TOLL FREE 1-800-227-2600
TWO WORKING DAYS BEFORE YOU DIG



ENGINEER IN RESPONSIBLE CHARGE
 NATHAN T. MUSTAFA
 R.C.E. No. 83654 EXPIRES: 3-31-23
 DATE: 3-30-21



MARK	REVISIONS	APPR.	DATE
DESIGNED BY	FDM	DRAWN BY	FDM
CHECKED BY	NTM		

CITY OF RIVERSIDE, CALIFORNIA
DEPARTMENT OF PUBLIC WORKS

APPROVED BY CITY STAFF
 PER INITIALS ON TITLE SHEET

APPROVED BY THE CITY ENGINEER
 PER SIGNATURE ON TITLE SHEET

SIGNING AND STRIPING PLAN
 2019-2020 ARTERIAL AND MINOR
 STREETS MAINTENANCE, PHASE 2
LOCATION 2

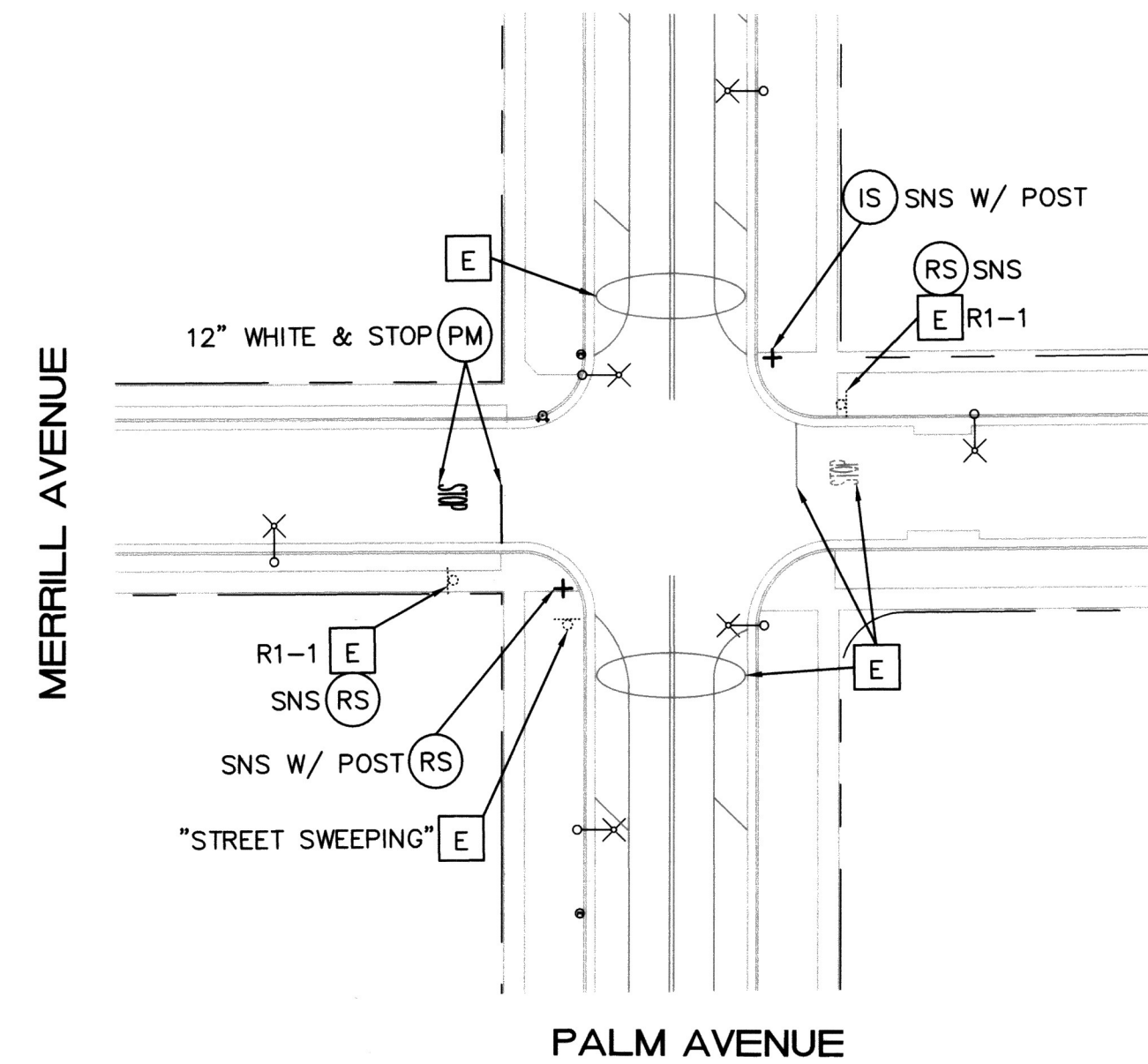
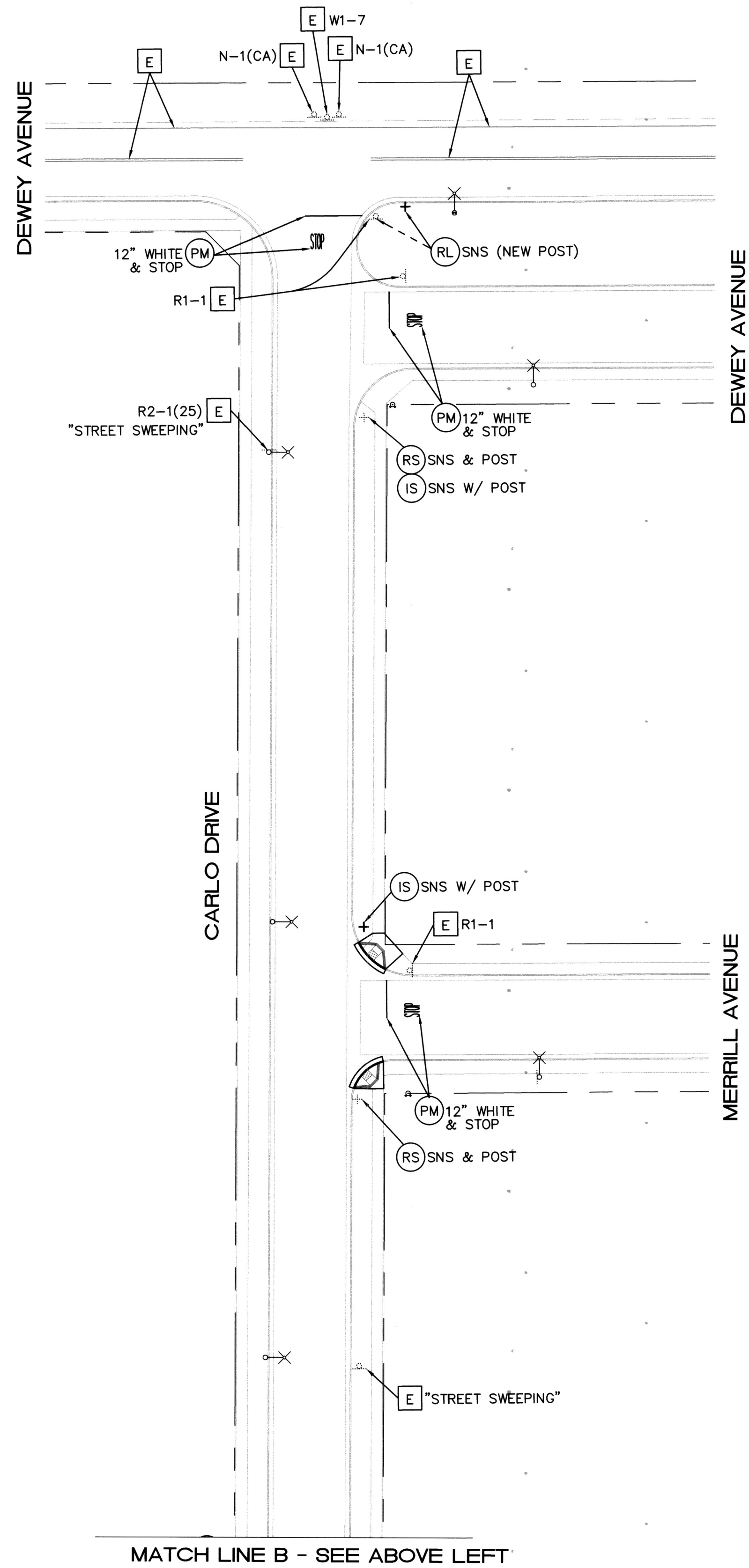
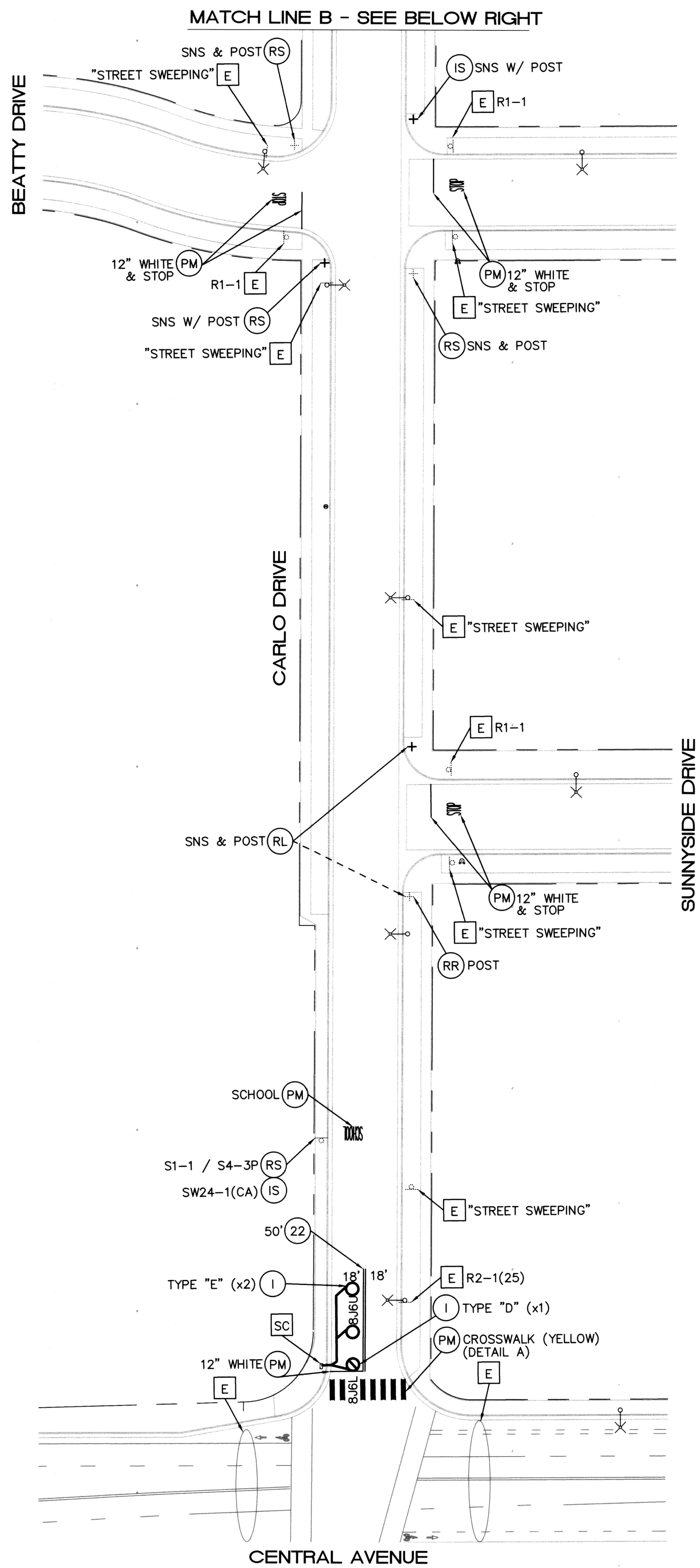
SCALE: 1" = 40'

WORK ORDER #2002631

XL-806

SHEET **3** OF **8**

FILE NAME: XL806.DWG



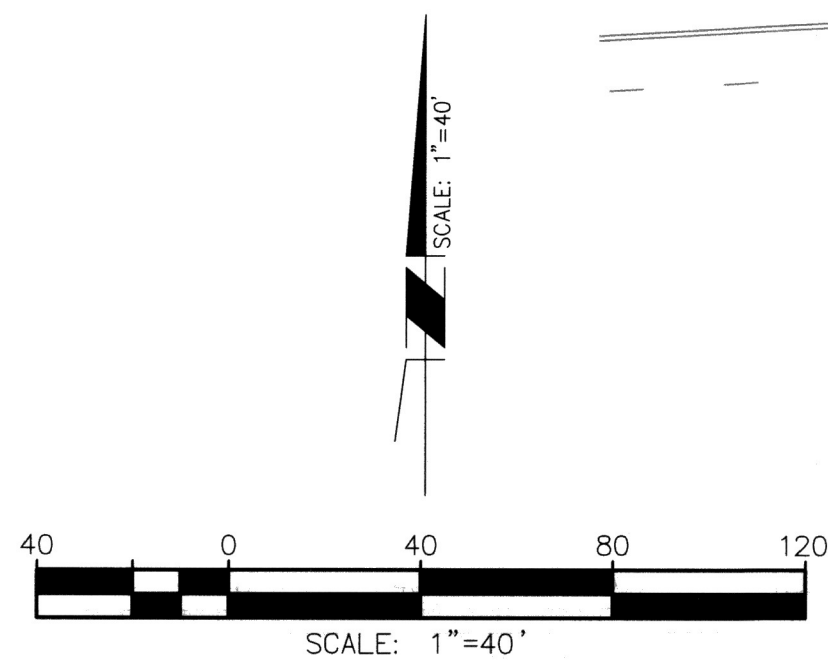
SNS DETAILS - THIS SHEET		
INTERSECTION	PANEL No. 1	PANEL No. 2
DEWEY AVE (FRONTAGE) & CARLO DR	Dewey Ave 4800	Carlo Dr 6300
MERRILL AVE & CARLO DR	Merrill Ave 4800	Carlo Dr 6300
BEATTY DR & CARLO DR (NE)	Beatty Dr 4800	Carlo Dr 6300
BEATTY DR & CARLO DR (SW)	Beatty Dr 4900	Carlo Dr 6400
PALM AVE & MERRILL AVE (NE)	Palm Ave 6300	Merrill Ave 4400
PALM AVE & MERRILL AVE (SW)	Palm Ave 6300	Merrill Ave 4500

SEE CITY OF RIVERSIDE STANDARD DWG NO. 662 FOR STREET NAME SIGN STANDARDS


QUANTITIES - THIS SHEET			
ITEM	DESCRIPTION	QUANTITY	UNIT
1	DETAIL 22	100	LF
2	12" SOLID WHITE	138	LF
3	PAVEMENT LEGENDS/MARKINGS - WHITE	132	SF
4	PAVEMENT LEGENDS/MARKINGS - YELLOW	195	SF
5	ROADSIDE SIGN - NO POST	1	EA
6	SNS - ONE POST	6	EA
7	SNS - NO POST	1	EA
8	RELOCATE SIGN - ONE POST	1	EA
9	RELOCATE SIGN AND POST	1	EA
10	REMOVE AND REPLACE SIGN POST	1	EA
11	REMOVE SIGN - ONE POST	4	EA
12	REMOVE SIGN - NO POST	4	EA
13	TYPE "D" LOOP DETECTOR	1	EA
14	TYPE "E" LOOP DETECTOR	2	EA
15	DLC - DETECTOR LOOP CABLE	60	LF
16	SC - SPLICE NEW TO EXISTING	1	EA

CONSTRUCTION NOTES (THIS SHEET):


SEE NOTES ON SHEET 01 (PLAN NO. XL-806)



Under Ground Service Alert of Southern California
Call: TOLL FREE 1-800-227-2600
TWO WORKING DAYS BEFORE YOU DIG



ENGINEER IN RESPONSIBLE CHARGE
NATHAN T. MUSTAFA
R.C.E. No. 83654 EXPIRES: 3-31-23
DATE: 3-30-21



MARK	REVISIONS	APPR.	DATE

DESIGNED BY: FDM DRAWN BY: FDM CHECKED BY: NTM

CITY OF RIVERSIDE, CALIFORNIA
DEPARTMENT OF PUBLIC WORKS

APPROVED BY CITY STAFF
PER INITIALS ON TITLE SHEET

APPROVED BY THE CITY ENGINEER
PER SIGNATURE ON TITLE SHEET

SIGNING AND STRIPING PLAN
2019-2020 ARTERIAL AND MINOR
STREETS MAINTENANCE, PHASE 2

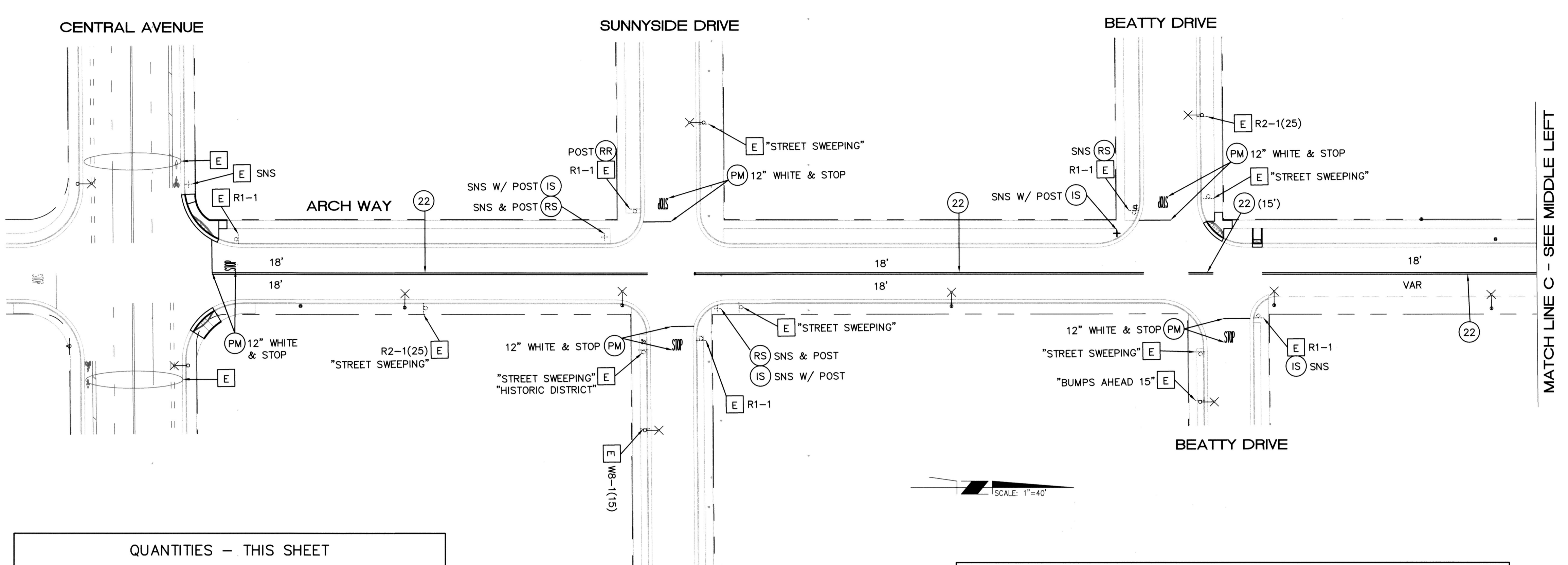
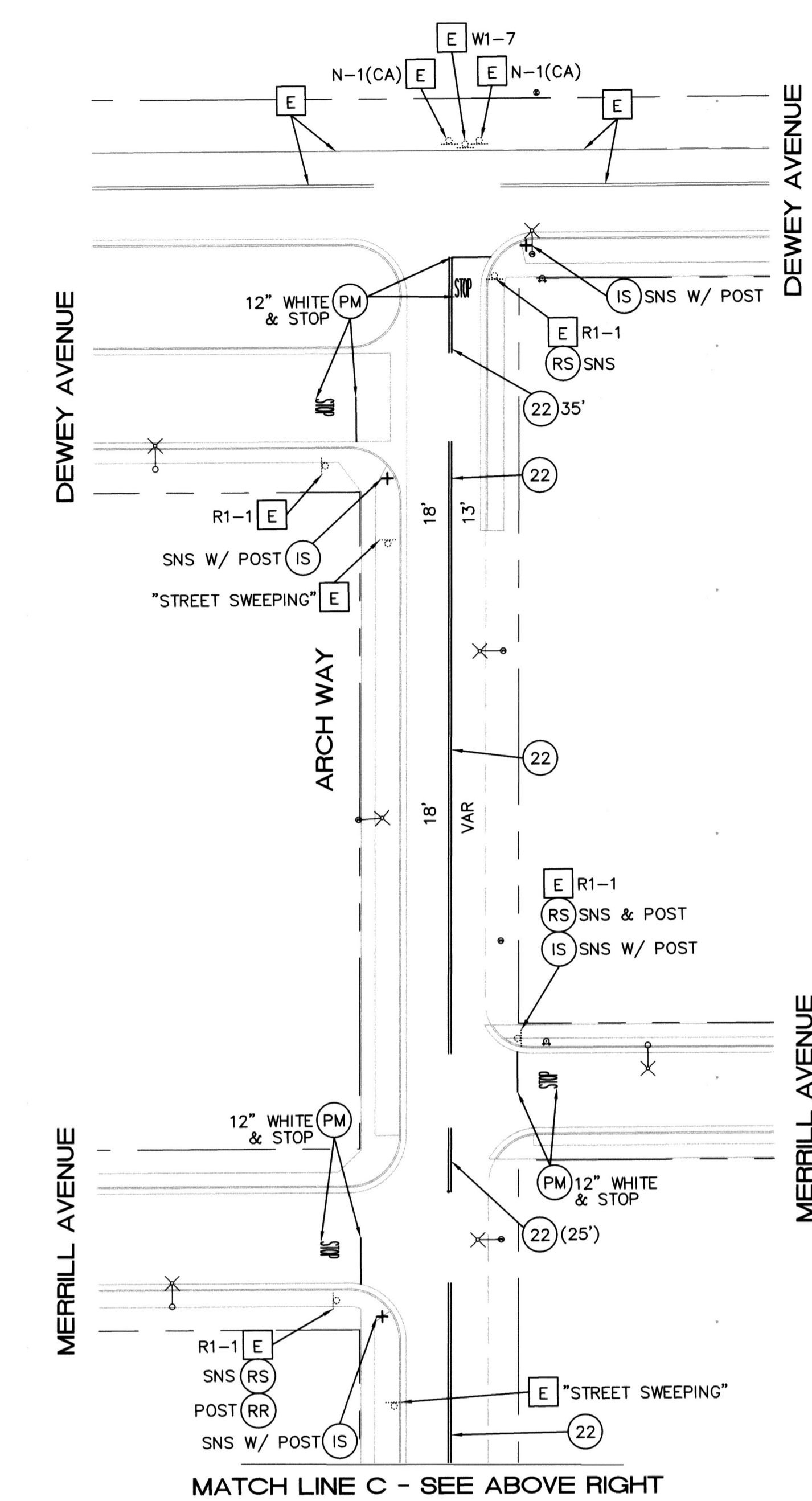
LOCATION 3

SCALE: 1" = 40' WORK ORDER #2002631

XL-806

SHEET 4 OF 8

FILE NAME: XL806.DWG



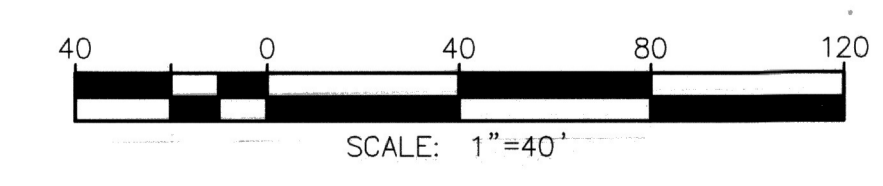
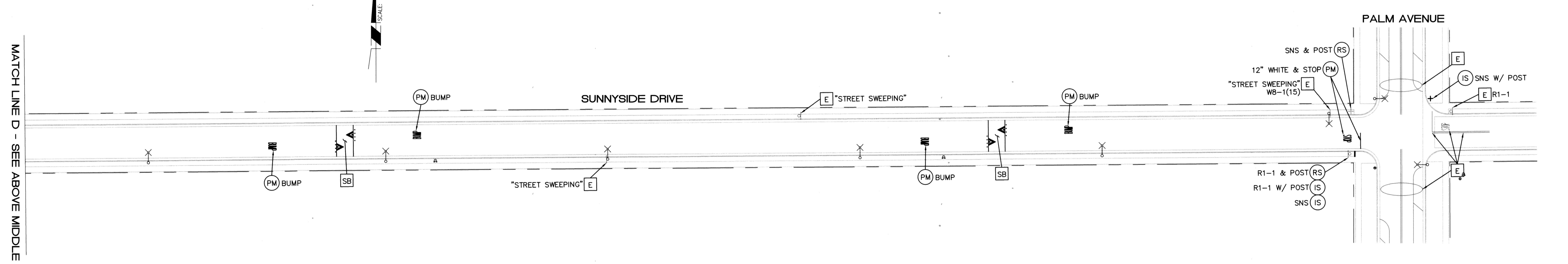
QUANTITIES - THIS SHEET			
ITEM	DESCRIPTION	QUANTITY	UNIT
1	DETAIL 22	2,150	LF
2	12" SOLID WHITE	160	LF
3	PAVEMENT LEGENDS/MARKINGS - WHITE	368	SF
4	TYPE "G" MARKERS	16	EA
5	ROADSIDE SIGN - ONE POST	1	EA
6	SNS - ONE POST	8	EA
7	SNS - NO POST	2	EA
8	REMOVE AND REPLACE SIGN POST	2	EA
9	REMOVE SIGN - ONE POST	5	EA
10	REMOVE SIGN - NO POST	3	EA

SNS DETAILS - THIS SHEET		
INTERSECTION	PANEL No. 1	PANEL No. 2
DEWEY AVE & ARCH WAY	Dewey Ave 4600	Arch Way 6300
DEWEY AVE (FRONTAGE) & ARCH WAY	Dewey Ave 4700	Arch Way 6300
MERRILL AVE & ARCH WAY (NE)	Merrill Ave 4600	Arch Way 6300
MERRILL AVE & ARCH WAY (SW)	Merrill Ave 4700	Arch Way 6300
BEATTY DR & CARLO DR (NE)	Beatty Dr 4600	Arch Way 6300
BEATTY DR & CARLO DR (SW)	Beatty Dr 4700	Arch Way 6400
SUNNYSIDE DR & ARCH WAY (NE)	Sunnyside Dr 4600	Arch Way 6400
SUNNYSIDE DR & ARCH WAY (SW)	Sunnyside Dr 4700	Arch Way 6500
PALM AVE & SUNNYSIDE DR (NE)	Palm Ave 6400	Sunnyside Dr 4400
PALM AVE & SUNNYSIDE DR (SW)	Palm Ave 6500	Sunnyside Dr 4500

CONSTRUCTION NOTES (THIS SHEET):

SEE NOTES ON SHEET 01 (PLAN NO. XL-806)

SEE CITY OF RIVERSIDE STANDARD DWG NO. 662 FOR STREET NAME SIGN STANDARDS



Under Ground Service Alert of Southern California
 Call: TOLL FREE 1-800 227-2600
 TWO WORKING DAYS BEFORE YOU DIG

ENGINEER IN RESPONSIBLE CHARGE
 NATHAN T. MUSTAFA
 R.C.E. No. 83654 EXPIRES: 3-31-23
 DATE: 3-30-21

MARK	REVISIONS	APPR.	DATE

DESIGNED BY: FDM DRAWN BY: FDM CHECKED BY: NTM

CITY OF RIVERSIDE, CALIFORNIA
 DEPARTMENT OF PUBLIC WORKS

APPROVED BY CITY STAFF PER INITIALS ON TITLE SHEET

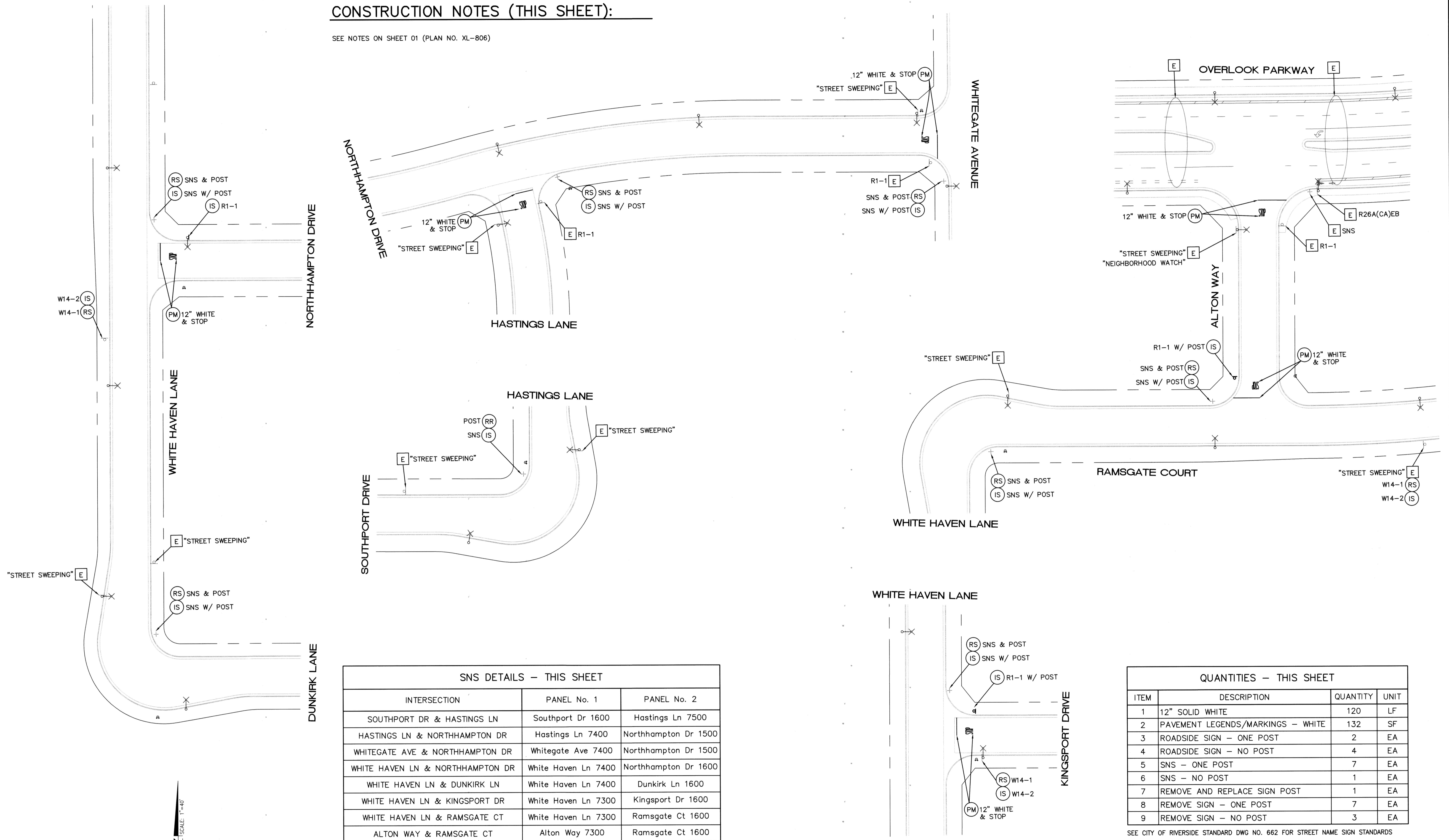
APPROVED BY THE CITY ENGINEER PER SIGNATURE ON TITLE SHEET

SIGNING AND STRIPING PLAN
 2019-2020 ARTERIAL AND MINOR STREETS MAINTENANCE, PHASE 2
 LOCATION 3
 SCALE: 1" = 40'
 WORK ORDER #2002631

XL-806
 SHEET 5 OF 8
 FILE NAME: XL806.DWG

CONSTRUCTION NOTES (THIS SHEET):

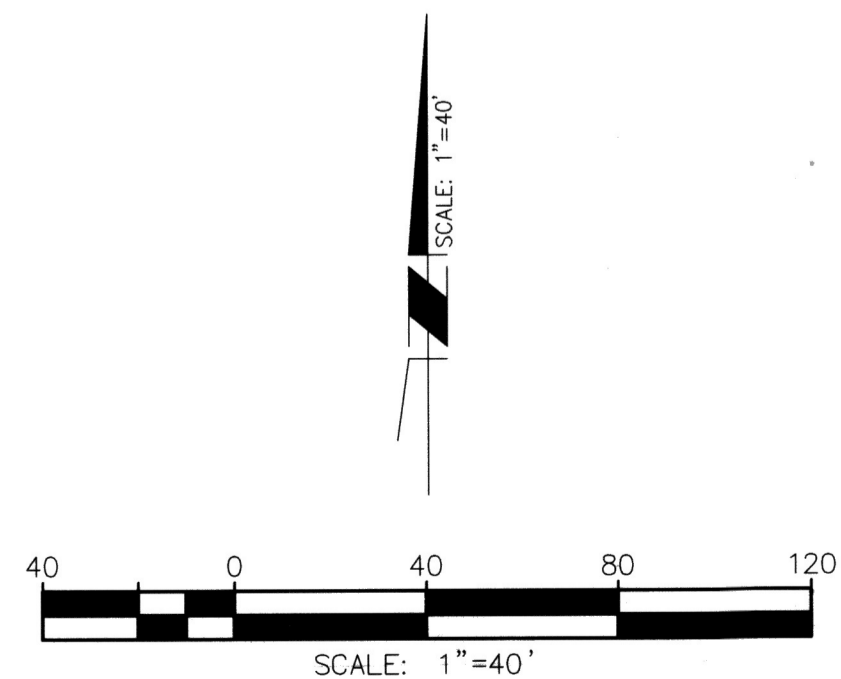
SEE NOTES ON SHEET 01 (PLAN NO. XL-806)



SNS DETAILS - THIS SHEET		
INTERSECTION	PANEL No. 1	PANEL No. 2
SOUTHPORT DR & HASTINGS LN	Southport Dr 1600	Hastings Ln 7500
HASTINGS LN & NORTHHAMPTON DR	Hastings Ln 7400	Northhampton Dr 1500
WHITEGATE AVE & NORTHHAMPTON DR	Whitegate Ave 7400	Northhampton Dr 1500
WHITE HAVEN LN & NORTHHAMPTON DR	White Haven Ln 7400	Northhampton Dr 1600
WHITE HAVEN LN & DUNKIRK LN	White Haven Ln 7400	Dunkirk Ln 1600
WHITE HAVEN LN & KINGSPORT DR	White Haven Ln 7300	Kingsport Dr 1600
WHITE HAVEN LN & RAMSGATE CT	White Haven Ln 7300	Ramsgate Ct 1600
ALTON WAY & RAMSGATE CT	Alton Way 7300	Ramsgate Ct 1600

QUANTITIES - THIS SHEET			
ITEM	DESCRIPTION	QUANTITY	UNIT
1	12" SOLID WHITE	120	LF
2	PAVEMENT LEGENDS/MARKINGS - WHITE	132	SF
3	ROADSIDE SIGN - ONE POST	2	EA
4	ROADSIDE SIGN - NO POST	4	EA
5	SNS - ONE POST	7	EA
6	SNS - NO POST	1	EA
7	REMOVE AND REPLACE SIGN POST	1	EA
8	REMOVE SIGN - ONE POST	7	EA
9	REMOVE SIGN - NO POST	3	EA

SEE CITY OF RIVERSIDE STANDARD DWG NO. 662 FOR STREET NAME SIGN STANDARDS



Under Ground Service Alert of Southern California
 Call: TOLL FREE 1-800-227-2600
TWO WORKING DAYS BEFORE YOU DIG

ENGINEER IN RESPONSIBLE CHARGE
 NATHAN T. MUSTAFA
 R.C.E. No. 83654 EXPIRES: 3-31-23
 DATE: 3-30-21

MARK	REVISIONS	APPR.	DATE

DESIGNED BY: FDM DRAWN BY: FDM CHECKED BY: NTM

CITY OF RIVERSIDE, CALIFORNIA
 DEPARTMENT OF PUBLIC WORKS

APPROVED BY CITY STAFF
 PER INITIALS ON TITLE SHEET

APPROVED BY THE CITY ENGINEER
 PER SIGNATURE ON TITLE SHEET

SIGNING AND STRIPING PLAN
 2019-2020 ARTERIAL AND MINOR
 STREETS MAINTENANCE, PHASE 2

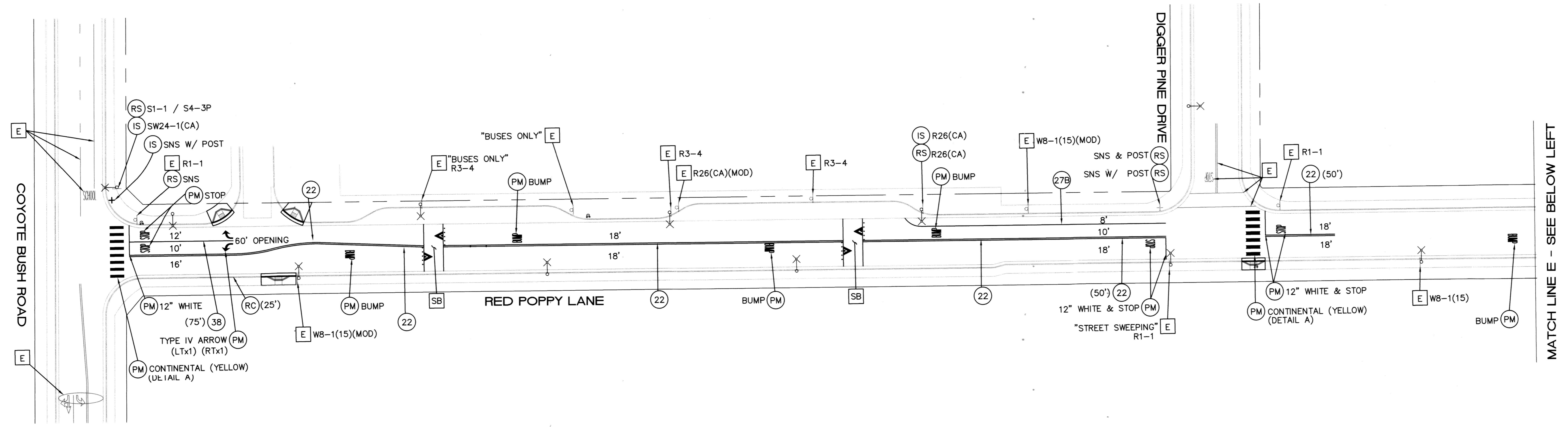
LOCATION 5

SCALE: 1" = 40' WORK ORDER #2002631

XL-806

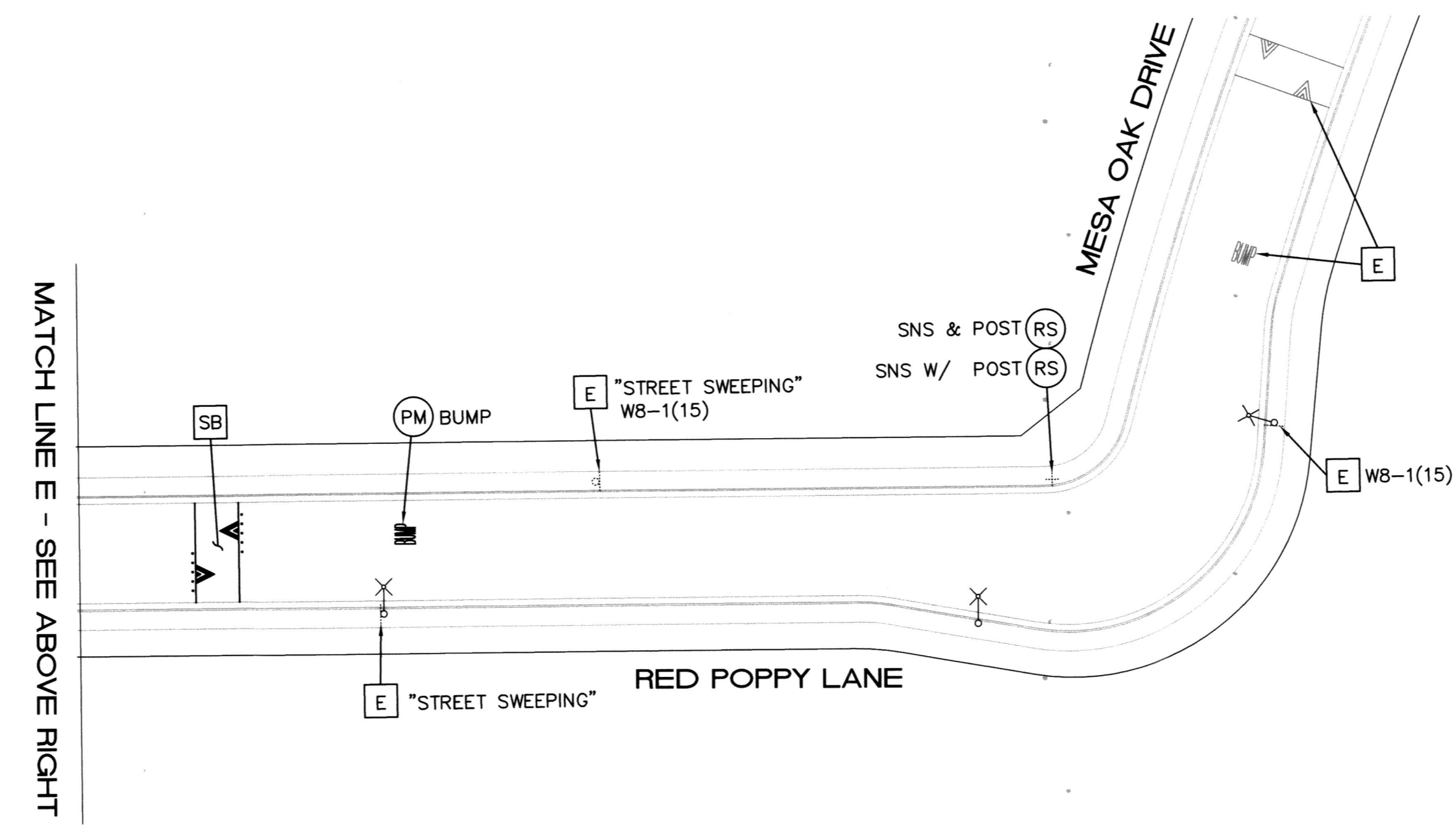
SHEET 6 OF 8

FILE NAME: XL806.DWG



SNS DETAILS - THIS SHEET		
INTERSECTION	PANEL No. 1	PANEL No. 2
COYOTE BUSH RD & RED POPPY LN	Coyote Bush Rd 8900	Red Poppy Ln 20400
DIGGER PINE DR & RED POPPY LN	Digger Pine Dr 8900	Red Poppy Ln 20400
MESA OAK DR & RED POPPY LN	Mesa Oak Dr 8900	Red Poppy 20500

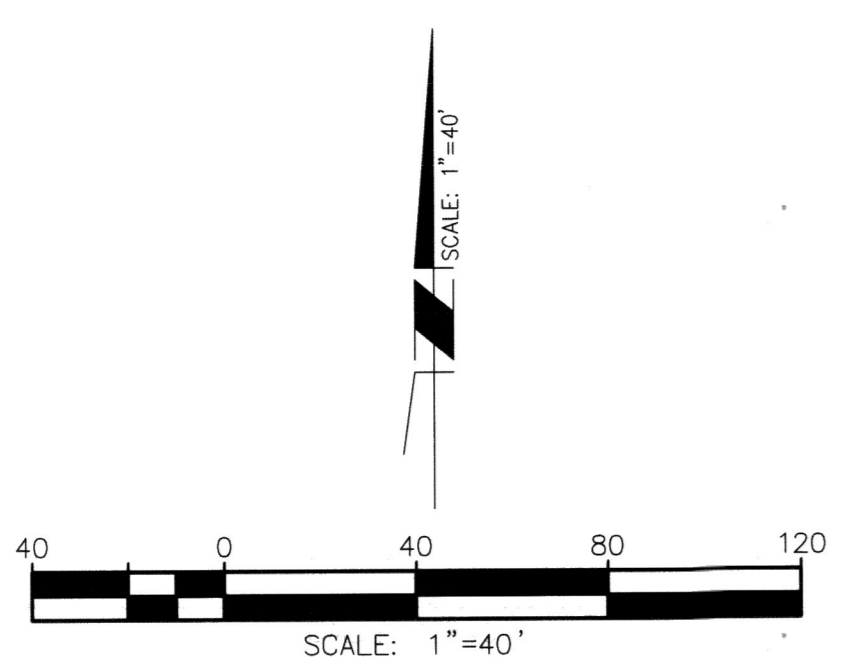
SEE CITY OF RIVERSIDE STANDARD DWG NO. 662 FOR STREET NAME SIGN STANDARDS



QUANTITIES - THIS SHEET			
ITEM	DESCRIPTION	QUANTITY	UNIT
1	DETAIL 22	1,520	LF
2	DETAIL 27B	190	LF
3	DETAIL 38B	75	LF
4	12" SOLID WHITE	55	LF
5	PAVEMENT LEGENDS/MARKINGS - WHITE	340	SF
6	PAVEMENT LEGENDS/MARKINGS - YELLOW	300	SF
7	RC - RED CURB	25	LF
8	TYPE "G" MARKERS	30	EA
9	ROADSIDE SIGN - NO POST	2	EA
10	SNS - ONE POST	3	EA
11	REMOVE SIGN - ONE POST	2	EA
12	REMOVE SIGN - NO POST	4	EA

CONSTRUCTION NOTES (THIS SHEET):

SEE NOTES ON SHEET 01 (PLAN NO. XL-806)



Under Ground Service Alert of Southern California
 Call: TOLL FREE 1-800-227-2600
TWO WORKING DAYS BEFORE YOU DIG

ENGINEER IN RESPONSIBLE CHARGE
 NATHAN T. MUSTAFA
 R.C.E. No. 83654 EXPIRES: 3-31-23
 DATE: 3-30-21

REGISTERED PROFESSIONAL ENGINEER
 NATHAN T. MUSTAFA
 No. 83654
 Exp. 03-31-23
 CIVIL
 STATE OF CALIFORNIA

MARK	REVISIONS	APPR.	DATE

DESIGNED BY: FDM DRAWN BY: FDM CHECKED BY: NTM

CITY OF RIVERSIDE, CALIFORNIA
 DEPARTMENT OF PUBLIC WORKS

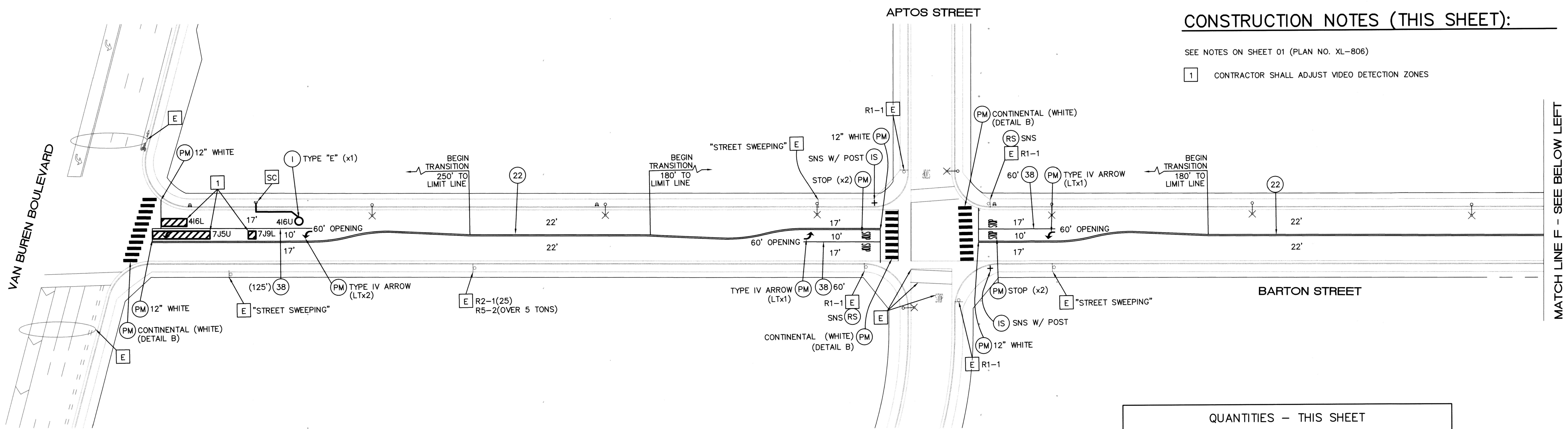
APPROVED BY CITY STAFF
 PER INITIALS ON TITLE SHEET

APPROVED BY THE CITY ENGINEER
 PER SIGNATURE ON TITLE SHEET

SIGNING AND STRIPING PLAN
 2019-2020 ARTERIAL AND MINOR
 STREETS MAINTENANCE, PHASE 2
 LOCATION 6

SCALE: 1" = 40'
 WORK ORDER #2002631

XL-806
 SHEET 7 OF 8
 FILE NAME: XL806.DWG



CONSTRUCTION NOTES (THIS SHEET):

SEE NOTES ON SHEET 01 (PLAN NO. XL-806)
 1 CONTRACTOR SHALL ADJUST VIDEO DETECTION ZONES

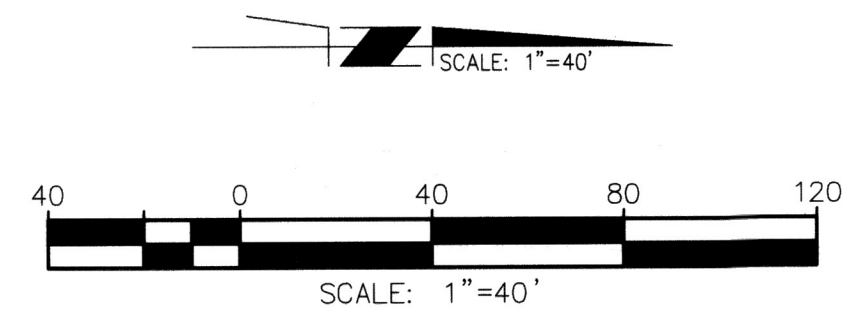
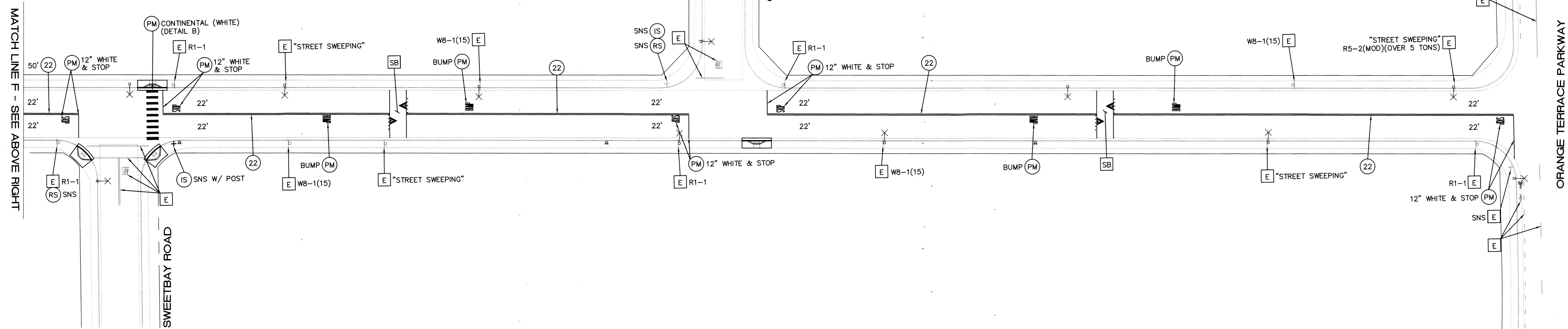
SNS DETAILS – THIS SHEET

INTERSECTION	PANEL No. 1	PANEL No. 2
BARTON ST & APTOS ST (NE)	Barton St 8800	Aptos St 20000
BARTON ST & APTOS ST (SW)	Barton St 8900	Aptos St 19900
BARTON ST & SWEETBAY RD	Barton St 8700	Sweetbay Rd 20000
BARTON ST & CARAWAY LN	Barton St 8700	Caraway Ln 19900

SEE CITY OF RIVERSIDE STANDARD DWG NO. 662 FOR STREET NAME SIGN STANDARDS

QUANTITIES – THIS SHEET

ITEM	DESCRIPTION	QUANTITY	UNIT
1	DETAIL 22	245	LF
2	DETAIL 38	4,270	LF
3	12" SOLID WHITE	200	LF
4	PAVEMENT LEGENDS/MARKINGS – WHITE	1,155	SF
5	TYPE "G" MARKERS	20	EA
6	SNS – ONE POST	3	EA
7	SNS – NO POST	1	EA
8	REMOVE SIGN – NO POST	4	EA
9	TYPE "E" LOOP DETECTOR	1	EA
10	DLC – DETECTOR LOOP CABLE	45	LF
11	SC – SPLICE NEW TO EXISTING	1	EA



Under Ground Service Alert of Southern California
 Call: TOLL FREE 1-800-227-2600
TWO WORKING DAYS BEFORE YOU DIG

ENGINEER IN RESPONSIBLE CHARGE
 NATHAN T. MUSTAFA
 R.C.E. No. 83654 EXPIRES: 3-31-23
 DATE: 3-30-21



MARK	REVISIONS	APPR.	DATE

DESIGNED BY: FDM DRAWN BY: FDM CHECKED BY: NTM

CITY OF RIVERSIDE, CALIFORNIA
DEPARTMENT OF PUBLIC WORKS

APPROVED BY CITY STAFF PER INITIALS ON TITLE SHEET

APPROVED BY THE CITY ENGINEER PER SIGNATURE ON TITLE SHEET

SIGNING AND STRIPING PLAN
 2019-2020 ARTERIAL AND MINOR STREETS MAINTENANCE, PHASE 2
LOCATION 6
 SCALE: 1" = 40' WORK ORDER #2002631

XL-806
 SHEET **8** OF **8**
 FILE NAME: XL806.DWG