

SIGNING AND STRIPING GENERAL NOTES:

- SIGNING AND STRIPING INSTALLATIONS SHALL CONFORM TO THE 2014 CALIFORNIA MANUAL ON UNIFORM TRAFFIC CONTROL DEVICES (CA MUTCD), THE STATE OF CALIFORNIA DEPARTMENT OF TRANSPORTATION (CALTRANS) STANDARD PLANS AND SPECIFICATIONS DATED 2016, AND ALL ADDENDUMS THERETO, AND THE CITY OF RIVERSIDE PUBLIC WORKS DEPARTMENT STANDARD DRAWINGS, CURRENT EDITION.
- ALL STRIPING, MARKINGS, AND LEGENDS SHALL BE REFLECTORIZED THERMOPLASTIC UNLESS OTHERWISE NOTED. THE CONTRACTOR SHALL PROVIDE AND INSTALL RAISED PAVEMENT MARKERS FOR ALL STRIPING. STRIPING, MARKINGS AND LEGENDS SHALL CONFORM TO THE LATEST CALTRANS STANDARD PLANS A20A THRU A20D AND A24A THRU A24E.
- PRIOR TO FINAL ACCEPTANCE OF STREET IMPROVEMENTS, ALL PAVEMENT STRIPING AND STENCILING WITHIN THE PERIMETER OF THE CONSTRUCTION AREA SHALL BE RESTORED TO LIKE NEW CONDITION, IN A MANNER MEETING THE APPROVAL OF THE CITY OF RIVERSIDE.
- THE CONTRACTOR SHALL RE-STRIPE EXISTING STRIPING AND CURB MARKINGS OBLITERATED BY NEW CONSTRUCTION, WHETHER OR NOT SHOWN ON THE PLANS FOR REPLACEMENT, AT NO COST TO THE CITY.
- AT LOCATIONS WHERE EXISTING PAINTED CURB IS TO BE RECONSTRUCTED, THE CONTRACTOR SHALL PAINT THE NEW CURB AS SHOWN ON THE PLANS WITHIN 10 WORKING DAYS OF CURB CONSTRUCTION OR AS DIRECTED BY ENGINEER. THE PAINT SHALL BE WATER-BASED WITH 2-YEAR GUARANTEE AGAINST COLOR FADING. PRIOR TO THE START OF CONSTRUCTION, THE CONTRACTOR SHALL SUBMIT TO THE CITY WRITTEN PROOF OF THE MANUFACTURER'S 2-YEAR GUARANTEE.
- ALL NEW STRIPING SHALL BE "CAT TRACKED" AND APPROVED BY THE ENGINEER PRIOR TO FINAL INSTALLATION. THE CONTRACTOR SHALL NOTIFY THE ENGINEER AFTER COMPLETING LAYOUT AND AT LEAST 3 WORKING DAYS BEFORE COMMENCING INSTALLATION OF STRIPING, MARKINGS AND MARKERS.
- TRAFFIC SIGN FACE SHALL BE 3M DIAMOND GRADE DG3 REFLECTIVE SHEETING (ASTM XI) OR APPROVED EQUAL WITH PROTECTIVE GRAFTIT OVERLAY FILM OR AS OTHERWISE NOTED. ALL WARNING SIGNS SHALL HAVE A FLUORESCENT YELLOW BACKGROUND AND SCHOOL SIGNS NOTED SHALL HAVE A FLUORESCENT YELLOW-GREEN BACKGROUND.
- SIGNS SHALL BE STANDARD SIZE UNLESS NOTED OTHERWISE. PRIOR TO INSTALLATION, NEW SIGNS SHALL BE APPROVED BY THE CITY OF RIVERSIDE. EXACT LOCATIONS OF SIGNS SHALL BE DETERMINED BY THE CITY ENGINEER.
- ALL EXISTING SIGNS AND POSTS TO BE REMOVED SHALL BE DELIVERED TO THE CITY OF RIVERSIDE SIGN DEPARTMENT.
- WHEN PAINT IS SPECIFIED, TRAFFIC STRIPES AND MARKINGS SHALL BE APPLIED IN TWO COATS. A MINIMUM OF SEVEN DAYS SHALL BE PROVIDED BETWEEN FIRST AND SECOND COATS.
- STRIPING SHALL BE APPLIED WITHIN 48 HOURS OF SURFACE COURSE REPLACEMENT ON STREETS OPEN TO THE PUBLIC. IN NO CASE SHALL A NEWLY PAVED STREET OPEN TO THE PUBLIC BE LEFT UNSTRIPED OVER A WEEKEND OR HOLIDAY.
- CONTRACTOR SHALL INSTALL NEW SIGN(S) AND/OR POST(S) PER CITY OF RIVERSIDE STANDARD DRAWING No. 664, SEE SPECIFICATIONS. CONTRACTOR SHALL INSTALL NEW STREET NAME SIGNS AND POST PER CITY OF RIVERSIDE STANDARD DRAWING No. 662, SEE SPECIFICATIONS.
- ALL CONFLICTING STRIPING, PAVEMENT MARKINGS, LEGENDS, AND RAISED PAVEMENT MARKERS SHALL BE REMOVED EVEN IF NOT SHOWN ON PLANS. REMOVALS OF PAINTED STRIPING, PAVEMENT MARKINGS AND LEGENDS SHALL BE DONE BY WET SANDBLASTING. REMOVALS OF THERMOPLASTIC STRIPING, PAVEMENT MARKINGS AND LEGENDS SHALL BE REMOVED BY WET SANDBLASTING, GRINDING OR OTHER APPROVED METHOD AND SHALL NOT DAMAGE THE PAVEMENT. "BLACK OUT" OF EXISTING DELINEATION IS NOT PERMITTED. ALL DAMAGED PAVEMENT DUE TO REMOVALS SHALL BE REPAIRED AS NECESSARY TO MAINTAIN A SMOOTH AND UNIFORM SURFACE OR AS DIRECTED BY THE ENGINEER. ALL STRIPING REMOVALS AND LEGENDS SHALL BE "FOG SEALED".
- WHERE APPLICABLE, OUTBOUND LANE LINE DETAILS SHALL COMMENCE AT THE CROSSWALK, MEANING THE PAINTED PORTION OF THE DETAIL SHALL JOIN THE CROSSWALK.

SIGNING AND STRIPING LEGEND:

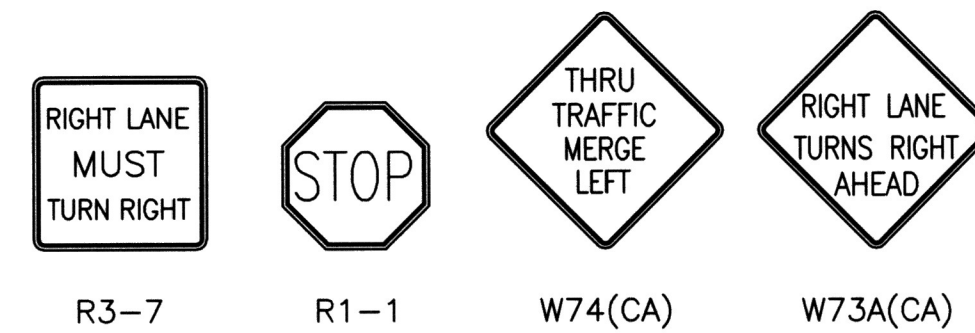
- E EXISTING TO REMAIN.
- SC SPLICE TO EXISTING CONDUCTORS.
- I INSTALL LOOP DETECTOR AS NOTED ON PLAN.
- # INSTALL CALTRANS STRIPING DETAIL PER NUMBER NOTED, INCLUDING INSTALLATION OF RAISED PAVEMENT MARKERS.
- PM INSTALL PAVEMENT MARKING OR ARROW AS NOTED.
- RP REMOVE ALL EXISTING CONFLICTING TRAFFIC STRIPING AND MARKINGS AS NOTED, INCLUDING RAISED PAVEMENT MARKERS.
- RR REMOVE AND REPLACE EXISTING SIGN POST WITH 2" SQUARE 12 GAUGE PERFORATED POST
- IS FURNISH AND INSTALL ROADSIDE SIGN(S) OR SNS WITH/WITHOUT POST
- RS REMOVE SIGN(S) WITH/WITHOUT POST AS NOTED ON PLAN
- RL RELOCATE EXISTING SIGN(S) TO EXISTING POST OR INSTALL POST (IF APPLICABLE)
- S EXISTING SIGNALIZED INTERSECTION
- ⊙ PROPOSED SIGN (ONE POST)
- + PROPOSED STREET NAME SIGN
- ⊙ EXISTING SIGN (ONE POST)
- ⊙ EXISTING/PROPOSED SIGN (ON STREET LIGHT)
- + EXISTING STREET NAME SIGN
- SNS STREET NAME SIGN
- (12') EXISTING WIDTH
- 12' PROPOSED WIDTH

CONSTRUCTION NOTES:

- INSTALL PARKING BUMPER (6'Lx9"Wx5"H) - BLUE
- CONTRACTOR SHALL FURNISH AND INSTALL 48" WHITE GLUE DOWN CHANNELIZER WITH WHITE RETROREFLECTORS.

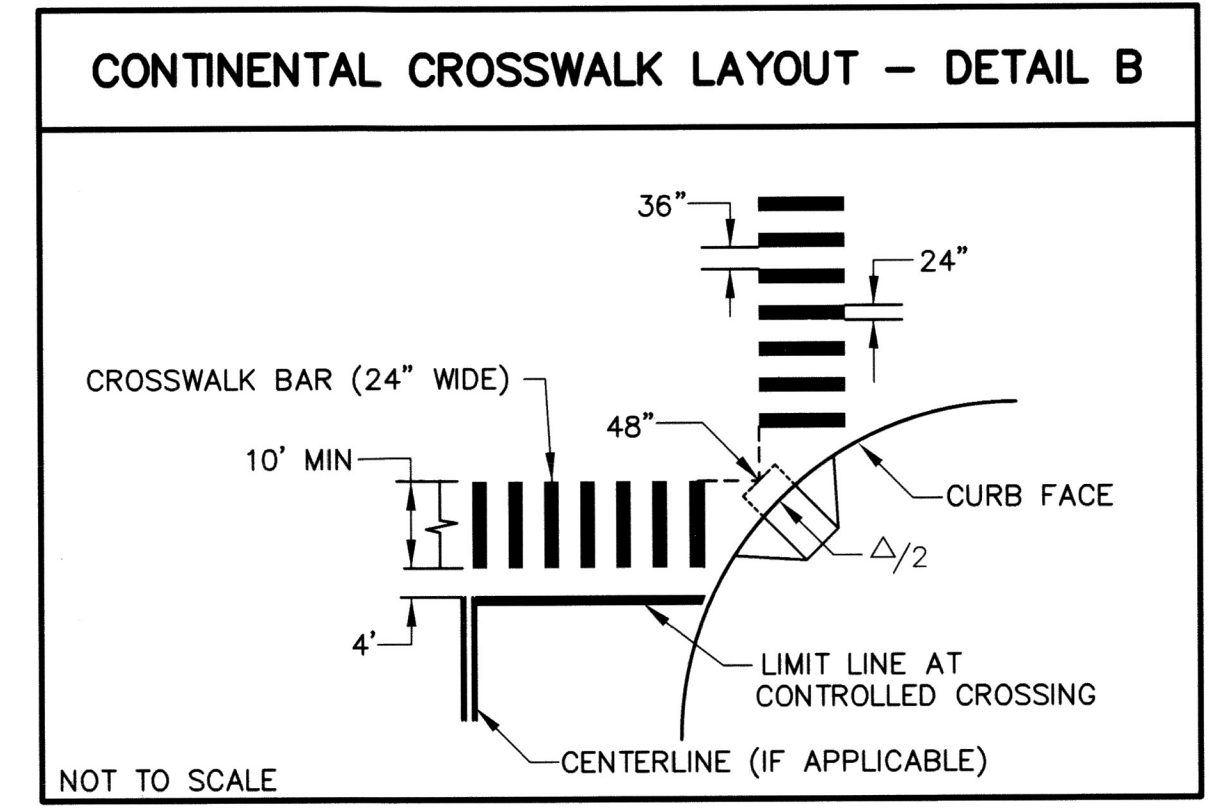
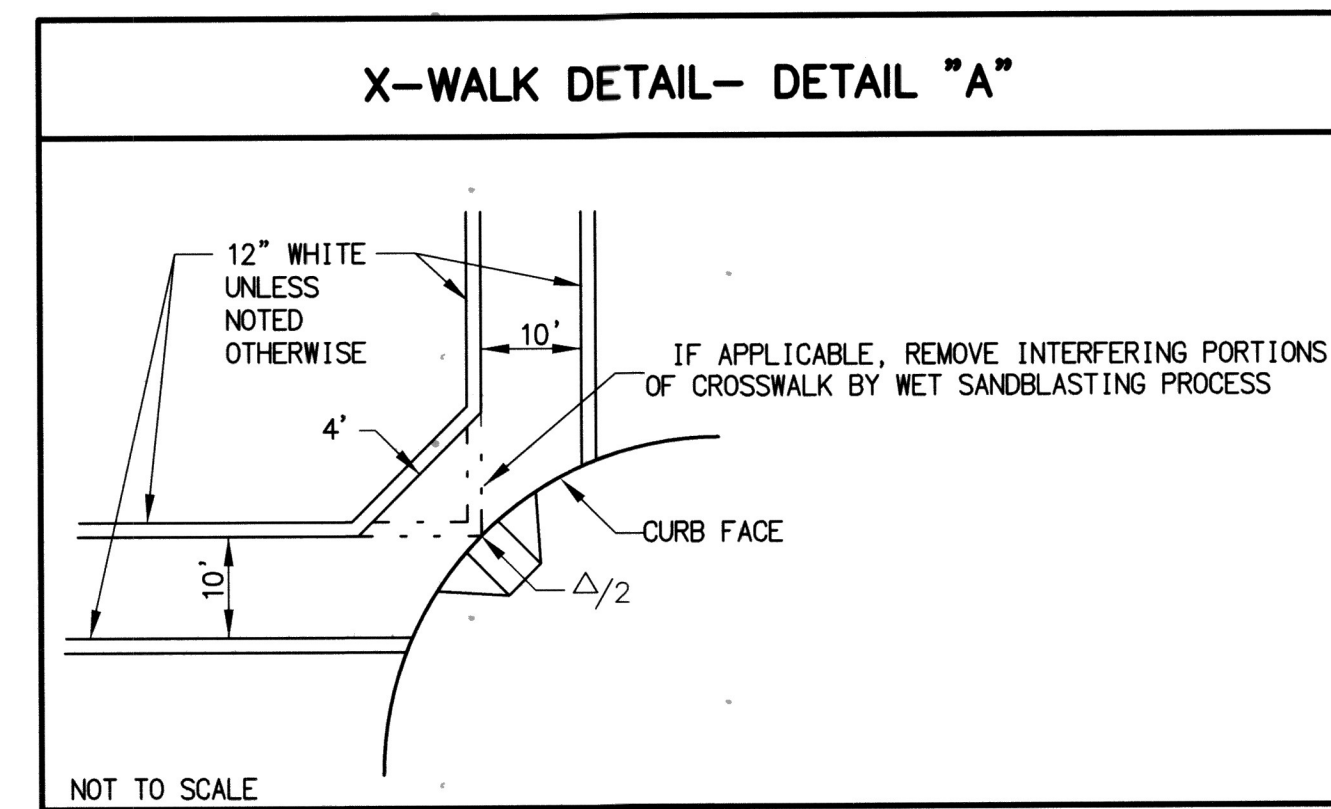
ROADSIDE SIGNS (STANDARD SIZE):

SEE CITY OF RIVERSIDE STANDARD DWG NO. 664 FOR SIGN STANDARDS

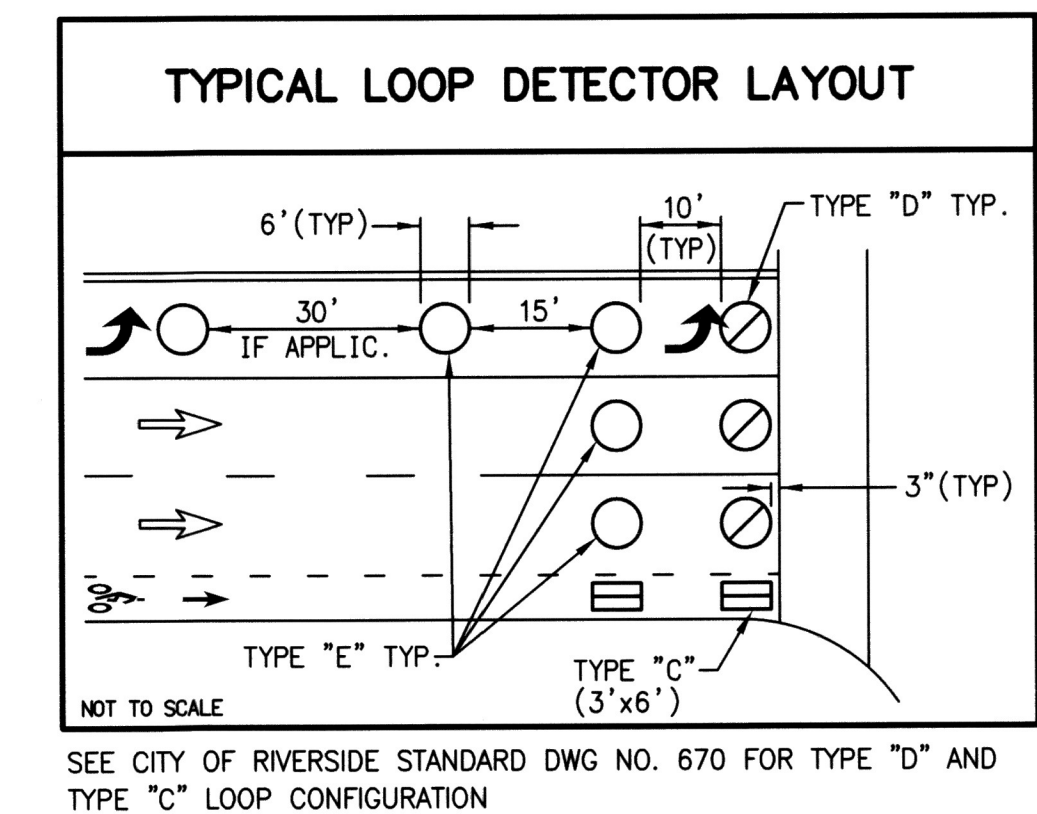
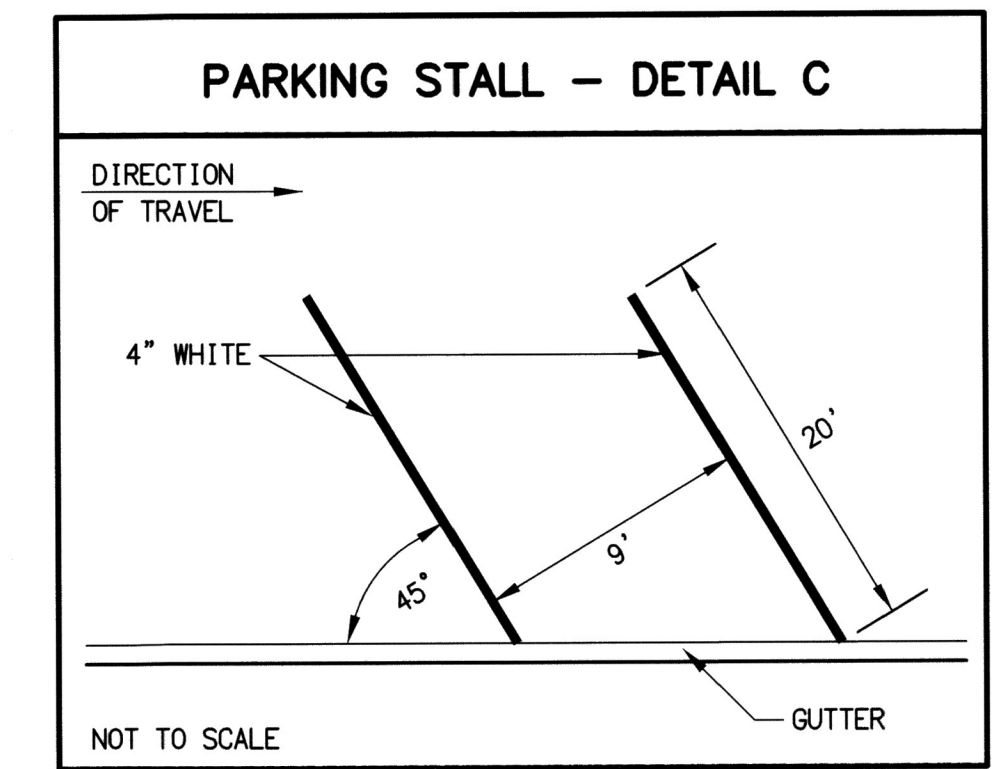


TRAFFIC SIGNAL GENERAL NOTES:

- ALL ITEMS FURNISHED AND ALL WORK TO BE DONE SHALL CONFORM TO THE REQUIREMENTS OF THE STATE OF CALIFORNIA, DEPARTMENT OF TRANSPORTATION (CALTRANS) STANDARD PLANS AND SPECIFICATIONS, DATED 2014; THE CALIFORNIA MANUAL ON UNIFORM TRAFFIC CONTROL DEVICES ADOPTED 2014; AND THE SPECIAL PROVISIONS.
- UTILITIES SHOWN ON THE PLAN ARE CORRECT AND ACCURATE TO THE EXTENT OF AVAILABLE RECORDS. THE CONTRACTOR IS REQUIRED TO TAKE STEPS TO ASCERTAIN THE EXACT LOCATION OF ALL KNOWN SUBSTRUCTURES PRIOR TO DOING WORK THAT MAY DAMAGE OR INTERFERE WITH SUCH FACILITIES ("UNDERGROUND SERVICE ALERT" (800) 227-2600).
- UNLESS SHOWN OTHERWISE, INDUCTIVE LOOPS SHALL BE MODIFIED TYPE "D" & TYPE "E" WITH 10', 15' AND 30' SPACING IN THE DIRECTION OF TRAVEL. NECESSARY STRIPING SHALL BE LOCATED PRIOR TO POSITIONING LOOPS. LOOPS SHALL BE SEALED WITH HOT MELT SEALANT. SEE DETAIL.
- UNDERGROUND SIGNAL CONDUCTORS SHALL NOT BE SPLICED.
- THE CONTRACTOR SHALL VERIFY WITH THE ENGINEER THE PRECISE FIELD LOCATIONS OF ALL TRAFFIC SIGNAL EQUIPMENT PRIOR TO THE INSTALLATION.
- ALL LANDSCAPING WHICH IS DAMAGED BY CONSTRUCTION ACTIVITIES SHALL BE REPAIRED OR REPLACED TO THE SATISFACTION OF THE CITY AND THE PROPERTY OWNER.
- DAMAGED SIDEWALK CONCRETE SHALL BE REPLACED PER CITY OF RIVERSIDE STANDARD.
- IT SHALL BE THE RESPONSIBILITY OF THE CONTRACTOR TO FURNISH AND INSTALL ANY ADDITIONAL LOAD SWITCHES AND/OR DETECTOR CARDS, IF NECESSARY, FOR THE PROPOSED OPERATION.




QUANTITIES - XL-809			
ITEM	DESCRIPTION	QUANTITY	UNIT
1	DETAIL 9	775	LF
2	DETAIL 22	4,710	LF
3	DETAIL 24	85	LF
4	DETAIL 27B	5,80	LF
5	DETAIL 29	240	LF
6	DETAIL 32	7,500	LF
7	DETAIL 37B	320	LF
8	DETAIL 38	370	LF
9	DETAIL 38A	145	LF
10	4" SOLID BLUE	170	LF
11	4" SOLID WHITE	420	LF
12	6" SOLID WHITE	330	LF
13	6" SOLID YELLOW	42	LF
14	8" SOLID WHITE	192	LF
15	8" SOLID YELLOW	30	LF
16	12" SOLID WHITE	222	LF
17	PAVEMENT LEGENDS/MARKINGS - WHITE	804	SF
18	ISA MARKING - BLUE	28	SF
19	PARKING BUMPER	2	EA
20	ROADSIDE SIGN - ONE POST	4	EA
21	SNS - ONE POST	4	EA
22	SNS - NO POST	2	EA
23	RELOCATE SIGN WITH POST	1	EA
24	RELOCATE SIGN - ONE POST	3	EA
25	REMOVE AND REPLACE SIGN POST	1	EA
26	REMOVE SIGN - ONE POST	3	EA
27	REMOVE SIGN - NO POST	4	EA
28	TYPE "D" LOOP DETECTOR	4	EA
29	TYPE "E" LOOP DETECTOR	11	EA
30	DLC - DETECTOR LOOP CABLE	395	LF
31	SC - SPLICE NEW TO EXISTING	2	EA



SNS DETAILS - THIS SHEET		
INTERSECTION	PANEL No. 1	PANEL No. 2
MONROE ST & DIANA AVE	Monroe St 3400	Diana Ave 8600
MONROE ST & DOS CASAS PL	Monroe St 3300	Dos Casas Pl 8600
MONROE ST & HOFFMAN AVE	Monroe St 3300	Hoffman Ave 8600
MONROE ST & SELLES WAY	Monroe St 3300	Selles Way 8700
MONROE ST & MARLENE ST (SW)	Monroe St 3200	Marlene St 8700
MONROE ST & COPENHAGEN RD	Monroe St 3000	Copenhagen Rd 3000

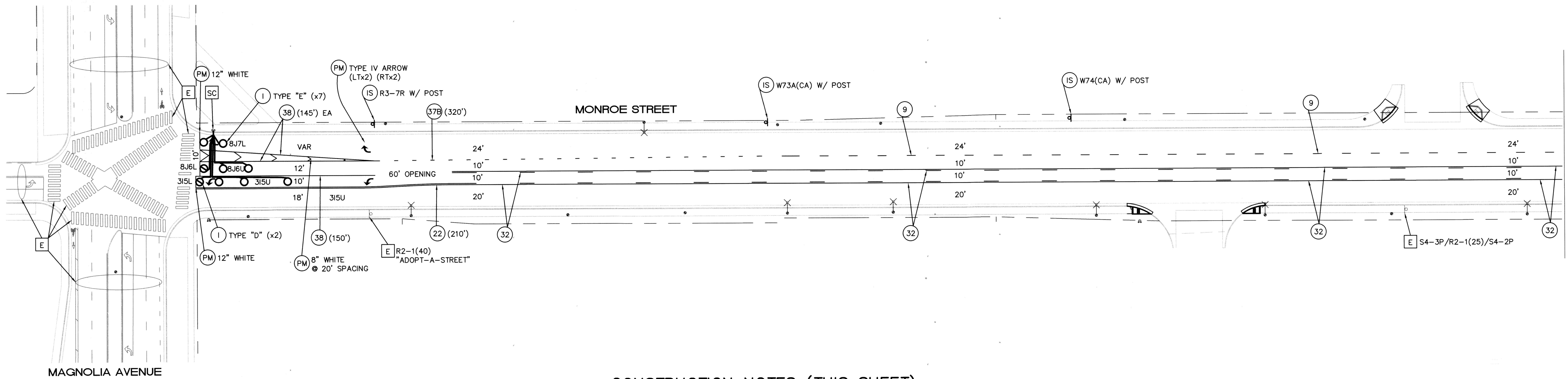
SEE CITY OF RIVERSIDE STANDARD DWG NO. 662 FOR STREET NAME SIGN STANDARDS

(R-4485) LOCATION 7
2019/2020 ARTERIAL AND MINOR
STREETS MAINTENANCE, PHASE 2



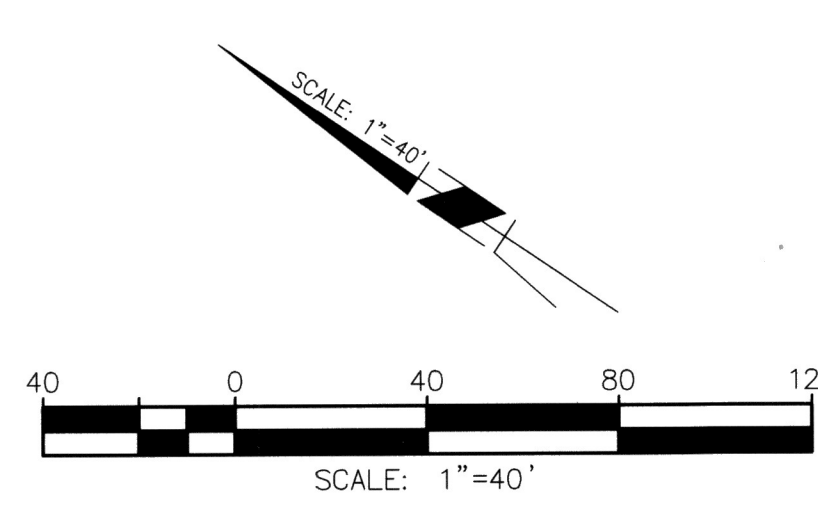
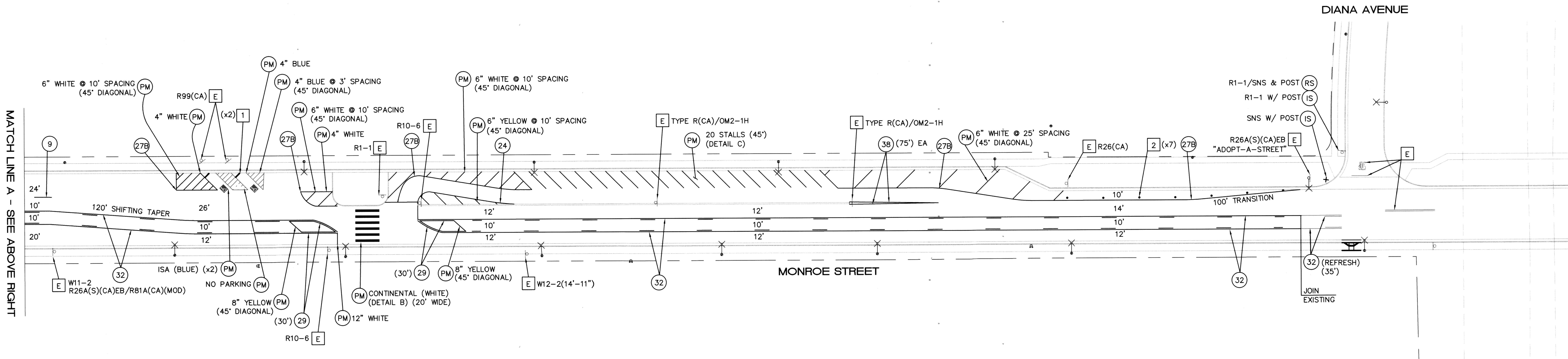
CITY OF RIVERSIDE, CALIFORNIA DEPARTMENT OF PUBLIC WORKS			
APPROVED BY	BY	DATE	APPROVED BY
ENGINEERING MANAGER	EM	4/1/21	CITY ENGINEER
PRINCIPAL ENGINEER			
TRAFFIC DIVISION			
CONSTRUCTION ADMIN.	JC	3/30/24	DATE: March 21, 2024

SIGNING AND STRIPING PLAN		SHEET 1 OF 3
MONROE STREET FROM MAGNOLIA AVENUE TO LINCOLN AVENUE		
SCALE: N/A	WORK ORDER #2002631	FILE NAME: XL809.DWG



CONSTRUCTION NOTES (THIS SHEET):

SEE NOTES ON SHEET 01 (PLAN NO. XL-809)



Under Ground Service Alert of Southern California
Call: TOLL FREE 1-800-227-2600
TWO WORKING DAYS BEFORE YOU DIG

ENGINEER IN RESPONSIBLE CHARGE
NATHAN T. MUSTAFA
R.C.E. No. 83654 EXPIRES: 3-31-23
DATE: 3-30-21

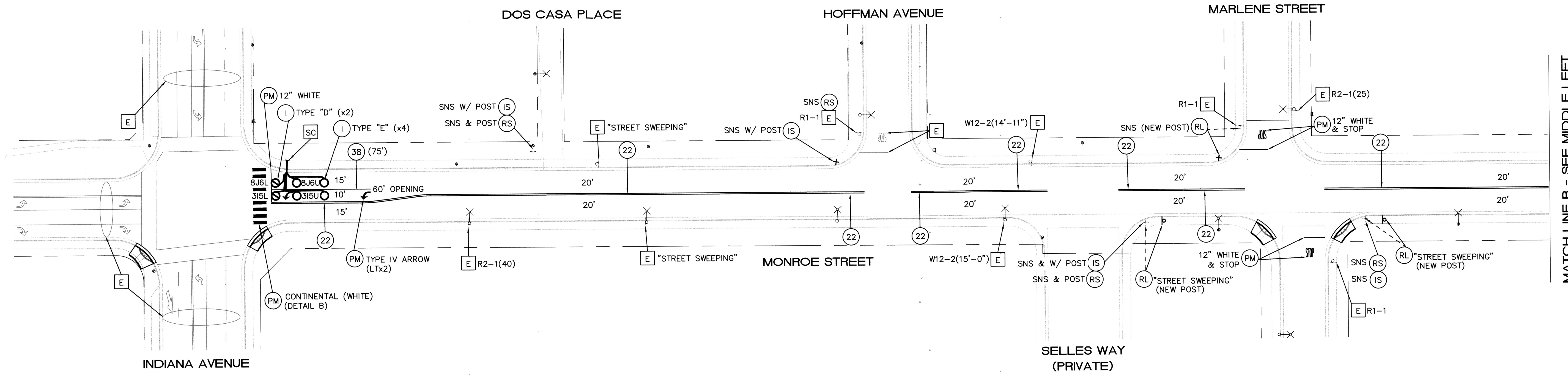


MARK	REVISIONS	APPR.	DATE

CITY OF RIVERSIDE, CALIFORNIA DEPARTMENT OF PUBLIC WORKS			
APPROVED BY	BY	DATE	APPROVED BY
ENGINEERING MANAGER	FM	4/1/21	CITY ENGINEER
PRINCIPAL ENGINEER			
TRAFFIC DIVISION			
CONSTRUCTION ADMIN.	DC	3/30/21	DATE: March 26, 2021

SIGNING AND STRIPING PLAN
MONROE STREET
FROM MAGNOLIA AVENUE
TO LINCOLN AVENUE

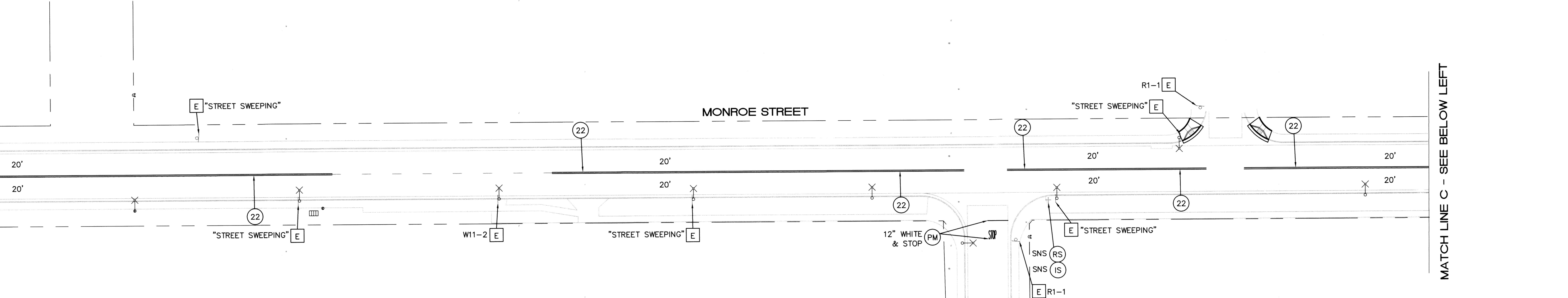
XL-809
SHEET 2 OF 3
SCALE: 1" = 40'
WORK ORDER #2002631
FILE NAME: XL809.DWG



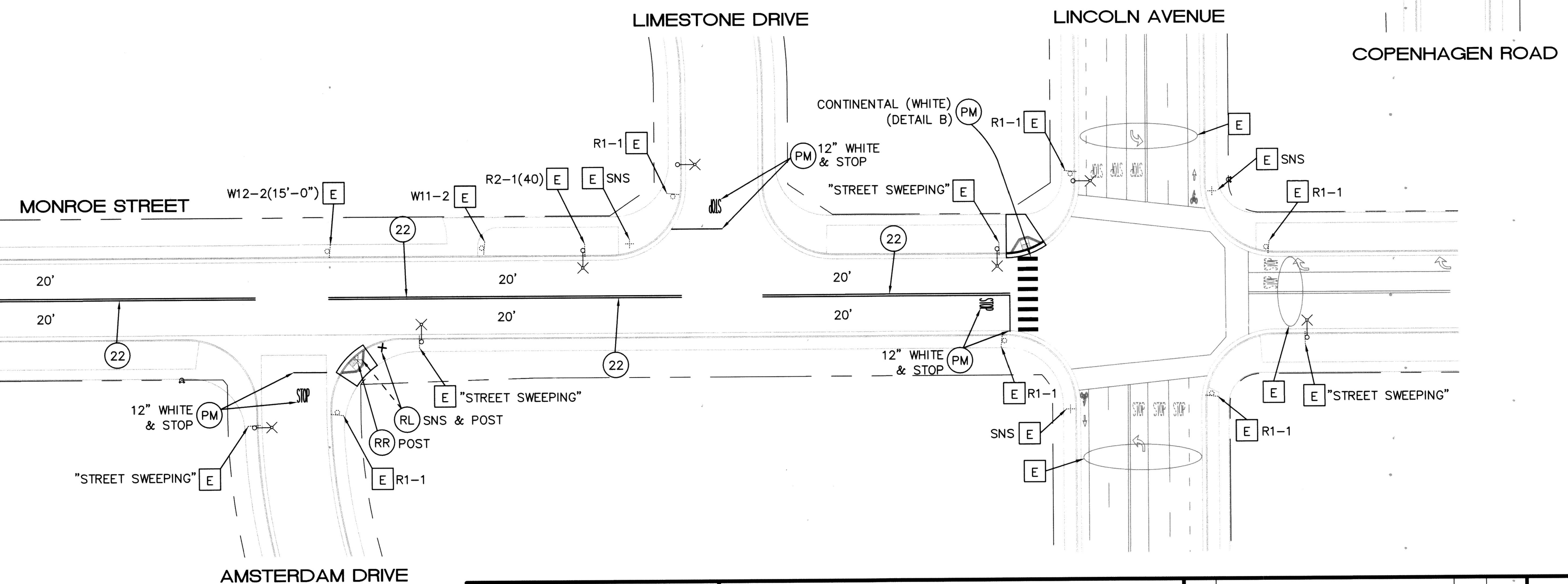
MATCH LINE B - SEE MIDDLE LEFT

MATCH LINE B - SEE ABOVE RIGHT

MATCH LINE C - SEE BELOW LEFT

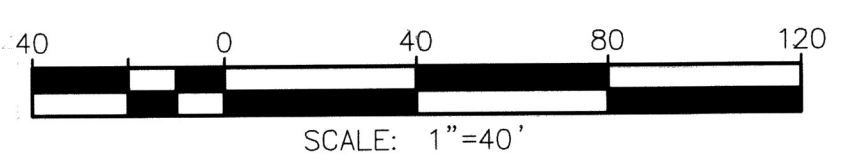
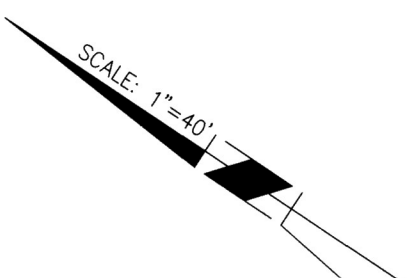


MATCH LINE C - SEE MIDDLE RIGHT



CONSTRUCTION NOTES (THIS SHEET):

SEE NOTES ON SHEET 01 (PLAN NO. XL-809)



Under Ground Service Alert of Southern California
 Call: TOLL FREE 1-800-227-2600
 TWO WORKING DAYS BEFORE YOU DIG

ENGINEER IN RESPONSIBLE CHARGE
 NATHAN T. MUSTAFA
 R.C.E. No. 83654 EXPIRES: 3-31-23
 DATE _____



MARK	REVISIONS	APPR.	DATE
DESIGNED BY	FDM	DRAWN BY	FDM
CHECKED BY			NTM

CITY OF RIVERSIDE, CALIFORNIA DEPARTMENT OF PUBLIC WORKS			
APPROVED BY	BY	DATE	APPROVED BY
ENGINEERING MANAGER	Fm	4/1/21	CITY ENGINEER
PRINCIPAL ENGINEER			
TRAFFIC DIVISION			
CONSTRUCTION ADMIN.	DC	3/30/21	DATE: March 24, 2021

SIGNING AND STRIPING PLAN
MONROE STREET
 FROM MAGNOLIA AVENUE
 TO LINCOLN AVENUE
 SCALE: 1" = 40' WORK ORDER #2002631

XL-809
 SHEET 3 OF 3
 FILE NAME: XL809.DWG