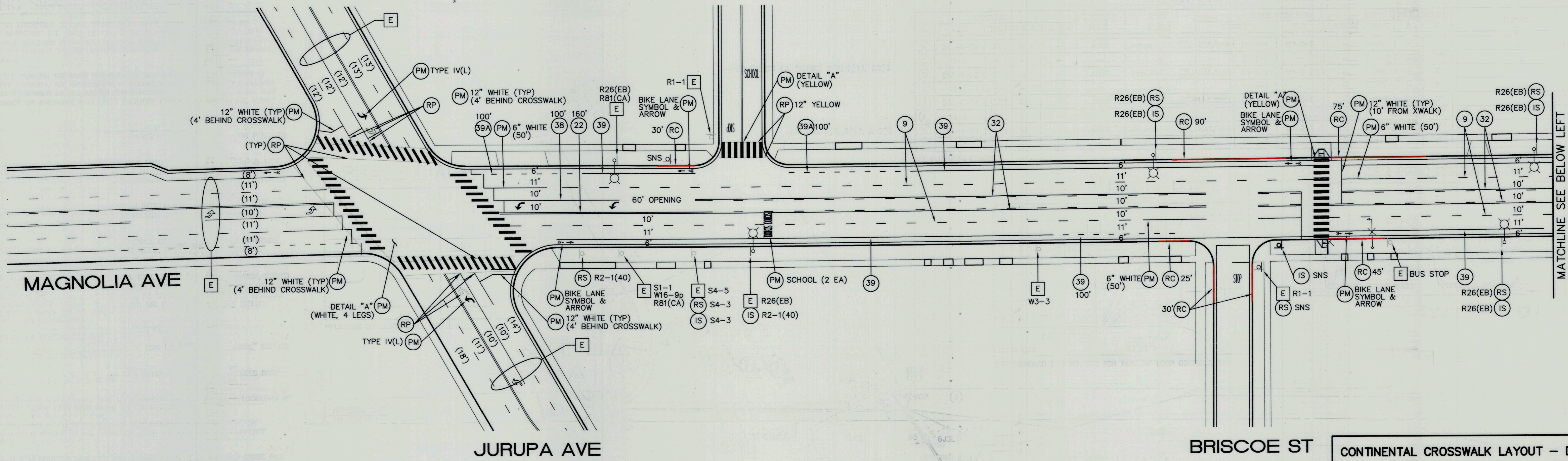
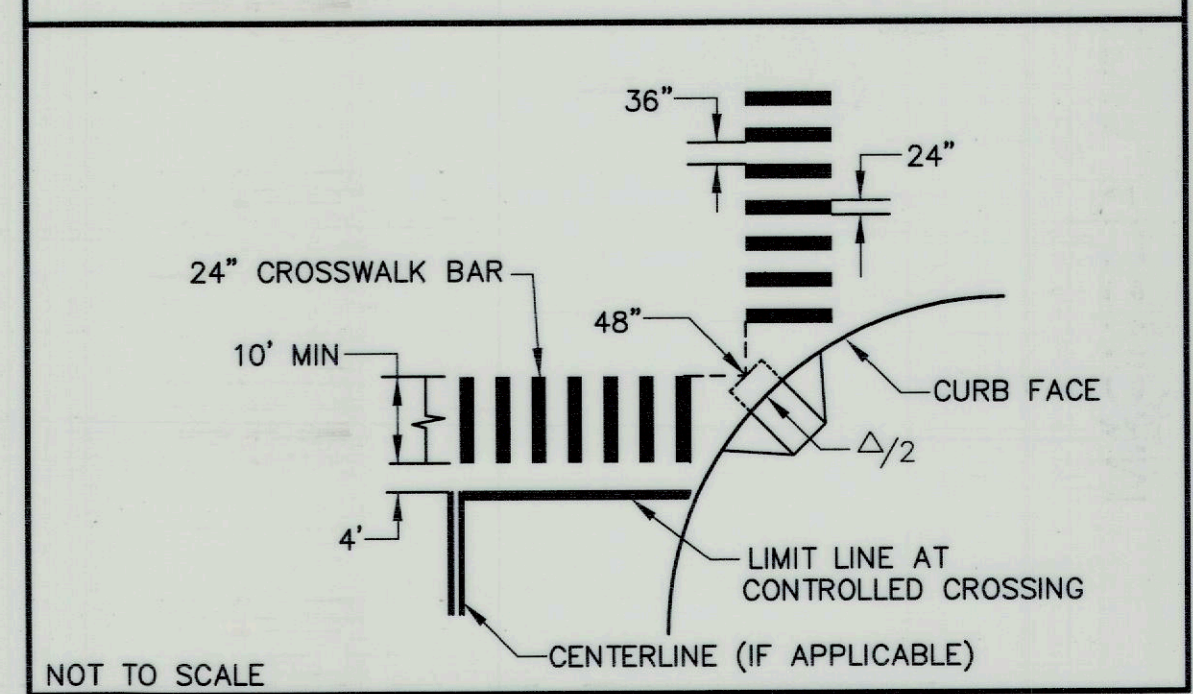


MAPLEWOOD PL



CONTINENTAL CROSSWALK LAYOUT - DETAIL "A"



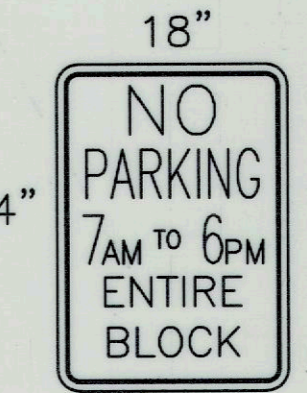
SIGNING AND STRIPING LEGEND AND CONSTRUCTION NOTES:

- [E] EXISTING TO REMAIN.
- # INSTALL CALTRANS STRIPING DETAIL PER NUMBER NOTED, INCLUDING INSTALLATION OF RAISED PAVEMENT MARKERS.
- PM INSTALL PAVEMENT MARKING OR ARROW AS NOTED.
- RP REMOVE ALL EXISTING CONFLICTING TRAFFIC STRIPING AND MARKINGS AS NOTED, INCLUDING RAISED PAVEMENT MARKERS.
- RC INSTALL RED CURB AS NOTED
- IS INSTALL/REMOVE SIGN LOCATION
- RS REMOVE SIGN AND POST AS NOTED
- RL RELOCATE SIGN AS NOTED
- ⊙ PROPOSED SIGN (ONE POST)
- ⊙ EXISTING SIGN (ONE POST)
- ⊙ EXISTING SIGN (ON STREET LIGHT)
- ⊙ EXISTING STREET NAME SIGN
- SNS STREET NAME SIGN
- 12' PROPOSED WIDTH
- (12') EXISTING WIDTH

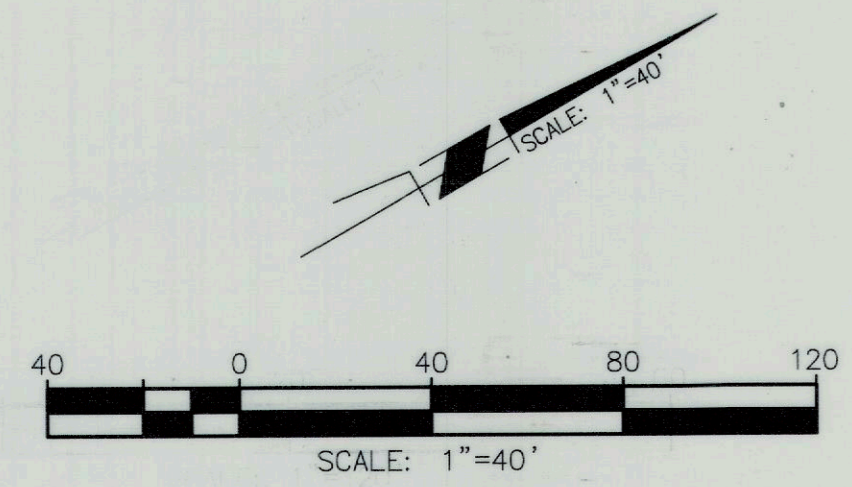
STREET NAME SIGN TABLE

INTERSECTION	SIGN No. 1	SIGN No. 2
MAGNOLIA AVE AT BRISCOE ST	Magnolia Ave 5700	Briscoe St 3700
MAGNOLIA AVE AT ROSEWOOD PL	Magnolia Ave 5600	Rosewood Pl 3700
MAGNOLIA AVE AT OAKWOOD PL	Magnolia Ave 5500	Oakwood Pl 3700

STREET NAME SIGN AND POST PER STANDARD DRAWING No. 662



R26A(EB)



Under Ground Service Alert
of Southern California
Call: TOLL FREE 1-800-227-2600
TWO WORKING DAYS BEFORE YOU DIG

ENGINEER IN RESPONSIBLE CHARGE
NATHAN T. MUSTAFA
R.C.E. No. 83654 EXPIRES: 3-31-23
DATE: 3-25-2021

REGISTERED PROFESSIONAL ENGINEER
NATHAN T. MUSTAFA
No. 83654
Exp. 03-31-23
CIVIL
STATE OF CALIFORNIA

MARK	REVISIONS	APPR.	DATE

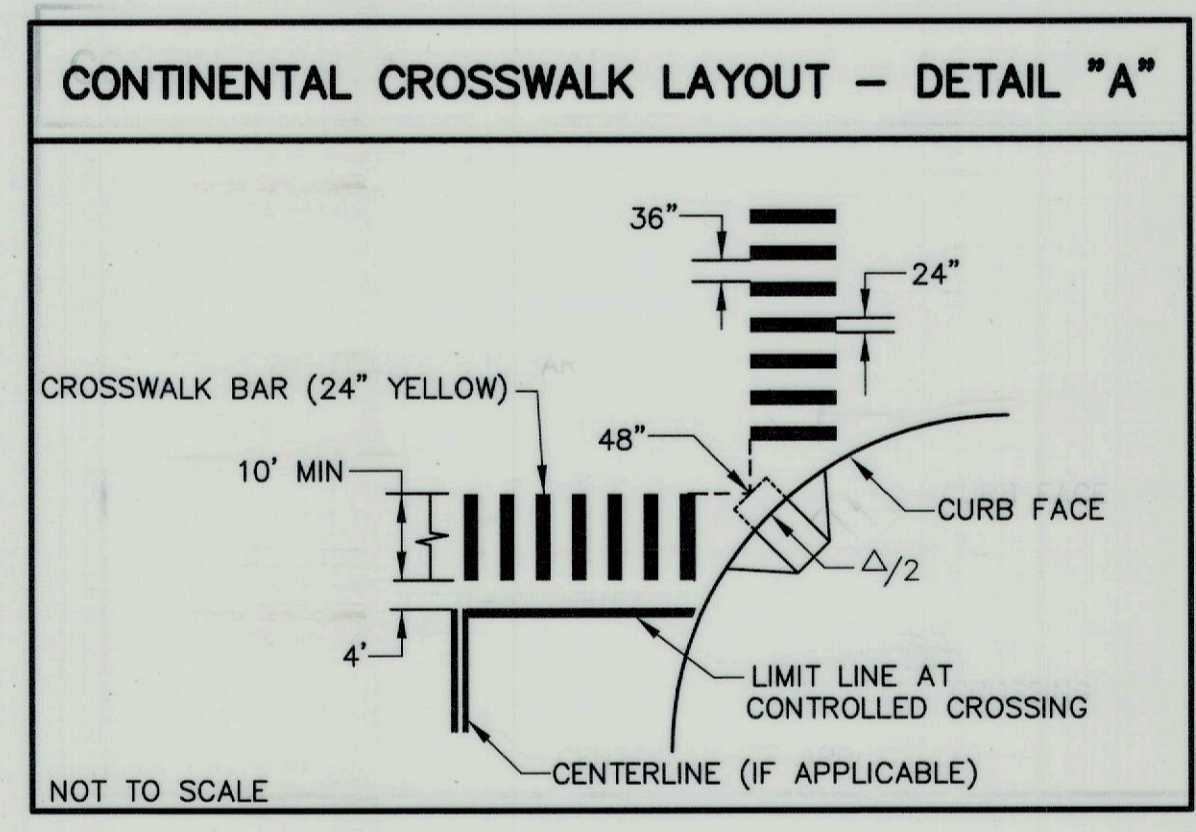
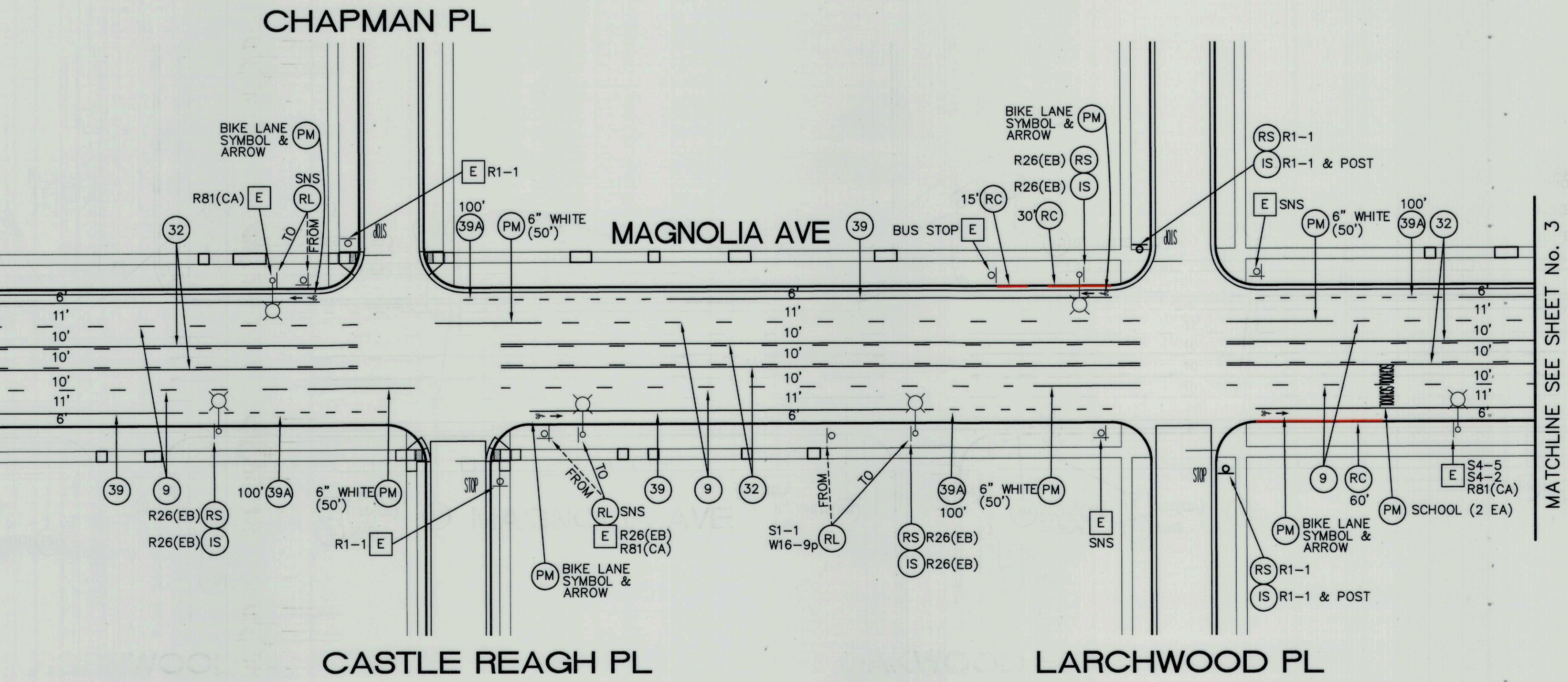
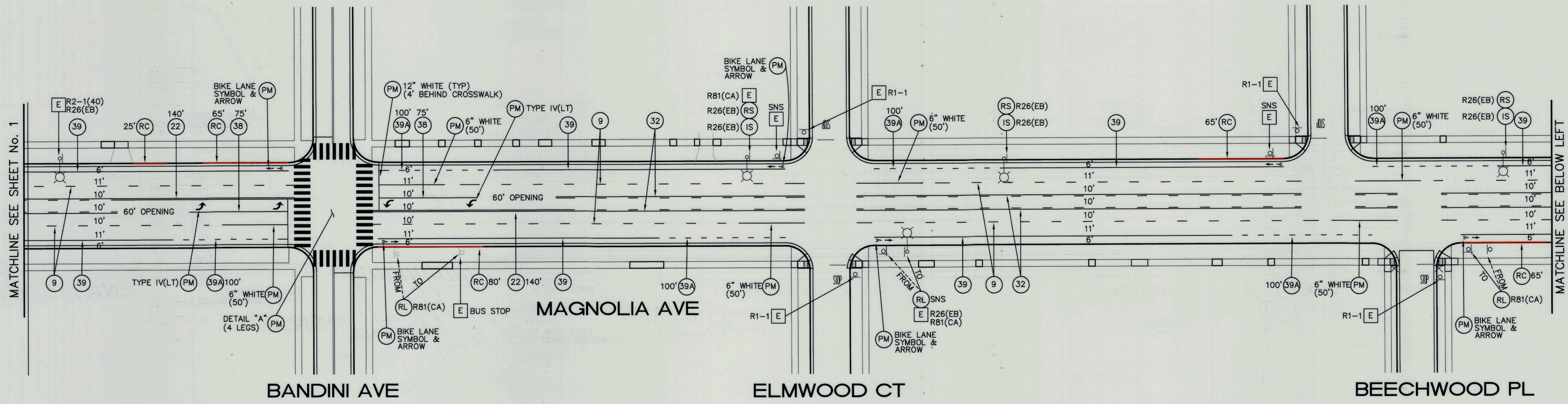
CITY OF RIVERSIDE, CALIFORNIA
DEPARTMENT OF PUBLIC WORKS

APPROVED BY	BY	DATE	APPROVED BY
ENGINEERING MANAGER	Em	3/25/21	City Engineer
PRINCIPAL ENGINEER			
TRAFFIC DIVISION			
CONSTRUCTION ADMIN.	PC	3/30/21	DATE: March 25, 2021

SIGNING AND STRIPING PLAN
MAGNOLIA AVENUE
JURUPA AVENUE TO 14TH STREET

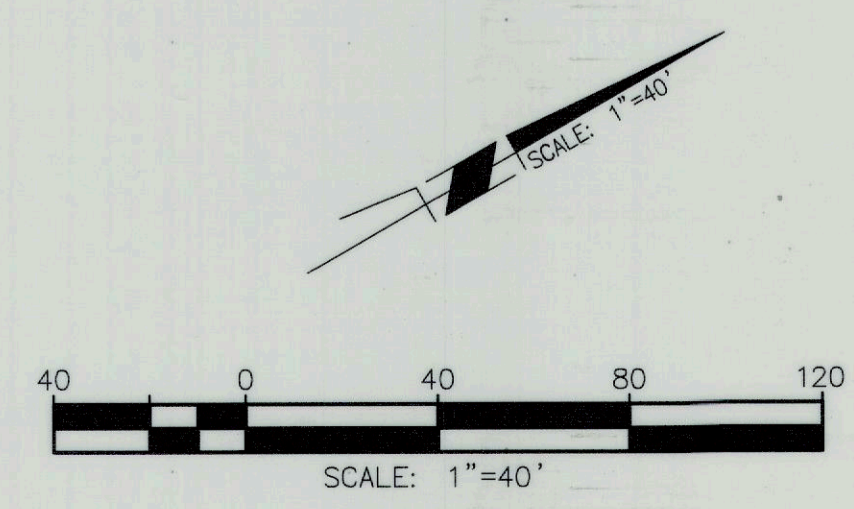
SCALE: 1" = 40'

XL-811
SHEET 1 OF 6
FILE NAME: XL-811.DWG



SIGNING AND STRIPING LEGEND AND CONSTRUCTION NOTES:

- [E] EXISTING TO REMAIN.
- [#] INSTALL CALTRANS STRIPING DETAIL PER NUMBER NOTED, INCLUDING INSTALLATION OF RAISED PAVEMENT MARKERS.
- [PM] INSTALL PAVEMENT MARKING OR ARROW AS NOTED.
- [RP] REMOVE ALL EXISTING CONFLICTING TRAFFIC STRIPING AND MARKINGS AS NOTED, INCLUDING RAISED PAVEMENT MARKERS.
- [RC] INSTALL RED CURB AS NOTED
- [IS] INSTALL/REMOVE SIGN LOCATION
- [RS] REMOVE SIGN AND POST AS NOTED
- [RL] RELOCATE SIGN AS NOTED
- ⊙ PROPOSED SIGN (ONE POST)
- ⊙ EXISTING SIGN (ONE POST)
- ⊙ EXISTING SIGN (ON STREET LIGHT)
- ⊙ EXISTING STREET NAME SIGN
- SNS STREET NAME SIGN
- 12' PROPOSED WIDTH



Under Ground Service Alert
of Southern California
Call: TOLL FREE
1-800
227-2600
TWO WORKING DAYS BEFORE YOU DIG

ENGINEER IN RESPONSIBLE CHARGE
NATHAN T. MUSTAFA
R.G.E. No. 83654 EXPIRES: 3-31-23
DATE: 3-25-2021

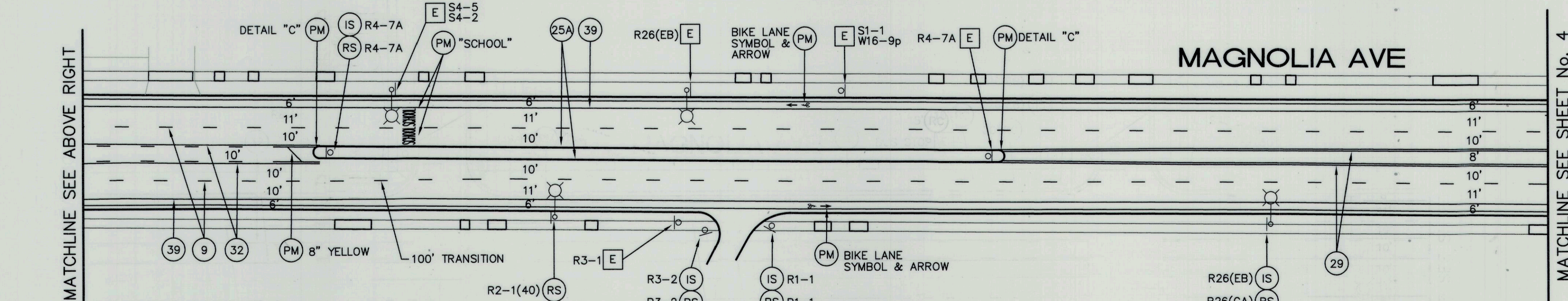
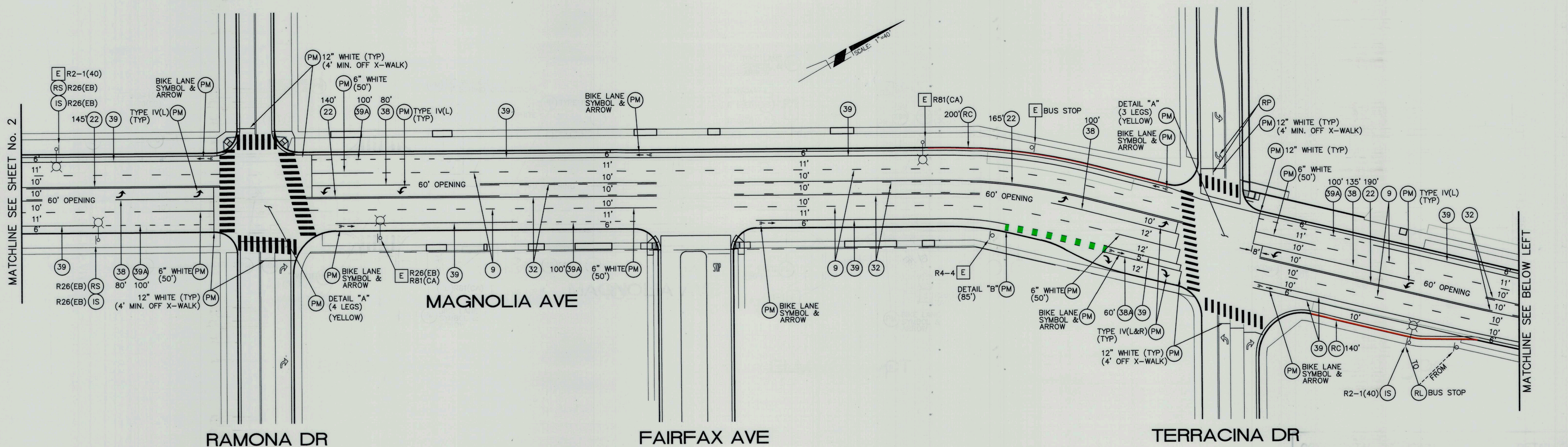
MARK	REVISIONS	APPR.	DATE

**CITY OF RIVERSIDE, CALIFORNIA
DEPARTMENT OF PUBLIC WORKS**

APPROVED BY	BY	DATE	APPROVED BY
ENGINEERING MANAGER	EM	3/25/21	CITY ENGINEER
PRINCIPAL ENGINEER			
TRAFFIC DIVISION			
CONSTRUCTION ADMIN.	DC	3/30/21	DATE: MARCH 25, 2021

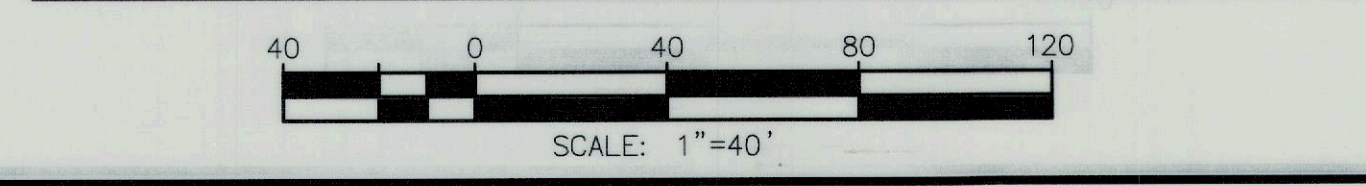
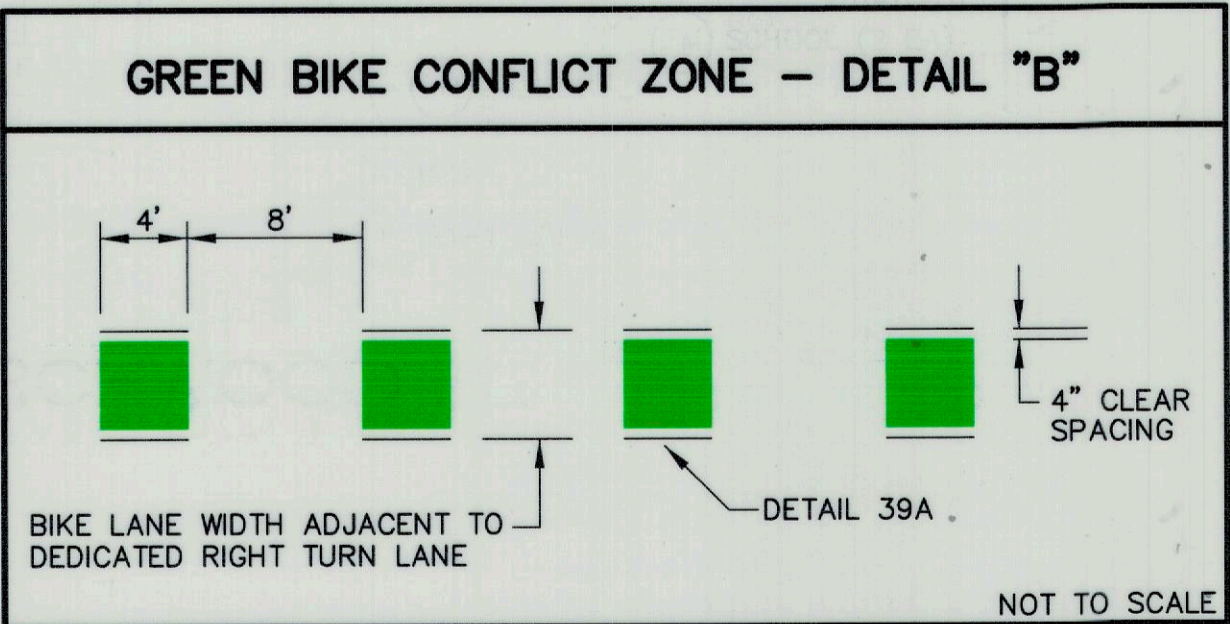
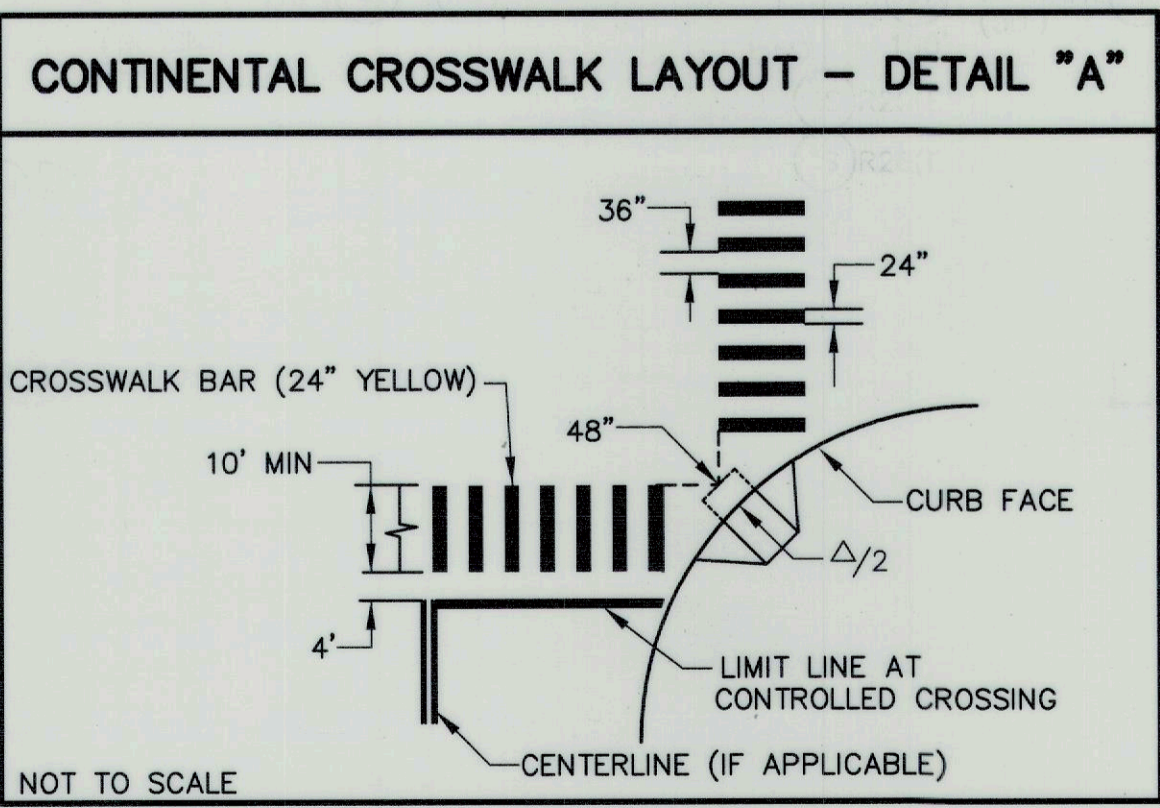
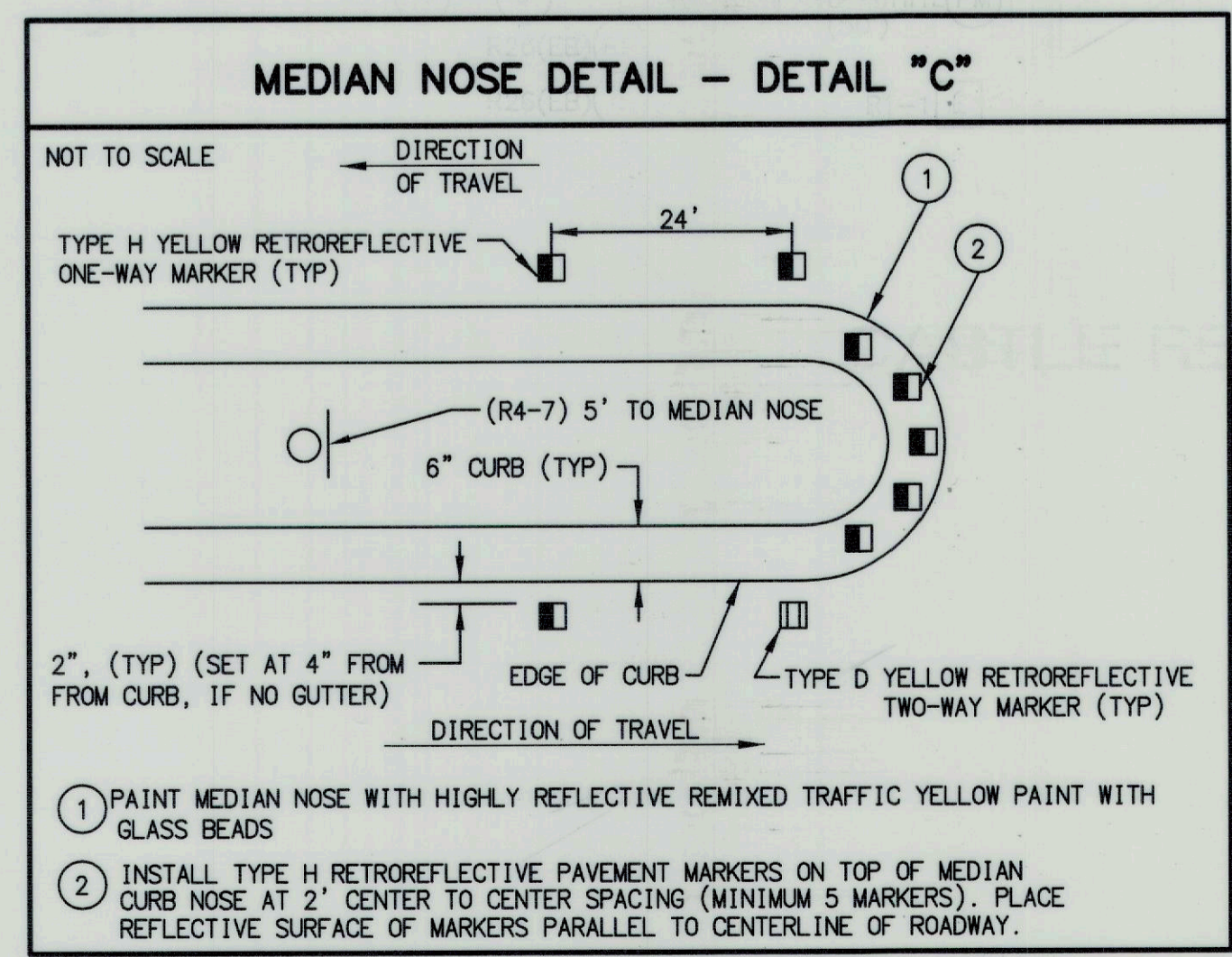
SIGNING AND STRIPING PLAN
MAGNOLIA AVENUE
JURUPA AVENUE TO 14TH STREET

XL-811
SHEET 2 OF 6
SCALE: 1" = 40'
FILE NAME: XL-811.DWG



SIGNING AND STRIPING LEGEND AND CONSTRUCTION NOTES:

- [E] EXISTING TO REMAIN.
- [#] INSTALL CALTRANS STRIPING DETAIL PER NUMBER NOTED, INCLUDING INSTALLATION OF RAISED PAVEMENT MARKERS.
- [PM] INSTALL PAVEMENT MARKING OR ARROW AS NOTED.
- [RP] REMOVE ALL EXISTING CONFLICTING TRAFFIC STRIPING AND MARKINGS AS NOTED, INCLUDING RAISED PAVEMENT MARKERS.
- [RC] INSTALL RED CURB AS NOTED
- [IS] INSTALL/REMOVE SIGN LOCATION
- [RS] REMOVE SIGN AND POST AS NOTED
- [RL] RELOCATE SIGN AS NOTED
- ⊙ PROPOSED SIGN (ONE POST)
- ⊙ EXISTING SIGN (ONE POST)
- ⊙ EXISTING SIGN (ON STREET LIGHT)
- ⊙ EXISTING STREET NAME SIGN
- SNS STREET NAME SIGN
- 12' PROPOSED WIDTH



Under Ground Service Alert
of Southern California
Call: TOLL FREE
1-800
227-2600
TWO WORKING DAYS BEFORE YOU DIG

ENGINEER IN RESPONSIBLE CHARGE
NATHAN T. MUSTAFA
R.C.E. No. 83654 EXPIRES: 3-31-23
DATE: 3-25-2021

REGISTERED PROFESSIONAL ENGINEER
NATHAN T. MUSTAFA
No. 83654
Exp. 03-31-23
CIVIL
STATE OF CALIFORNIA

**CITY OF RIVERSIDE, CALIFORNIA
DEPARTMENT OF PUBLIC WORKS**

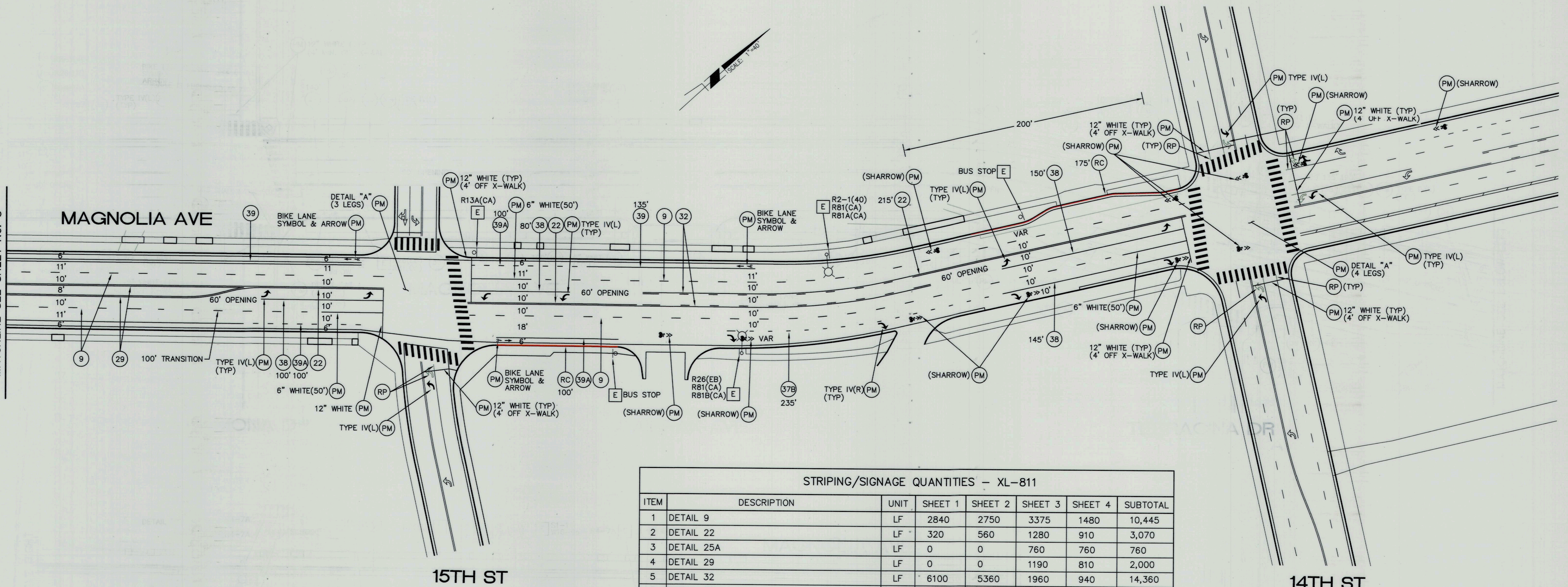
APPROVED BY	BY	DATE	APPROVED BY
ENGINEERING MANAGER	Fm	3/25/24	[Signature]
PRINCIPAL ENGINEER			CITY ENGINEER
TRAFFIC DIVISION			
CONSTRUCTION ADMIN.	DL	3/30/24	DATE: March 29, 2024

SIGNING AND STRIPING PLAN
MAGNOLIA AVENUE
JURUPA AVENUE TO 14TH STREET

XL-811
SHEET 3 OF 6
FILE NAME: XL-811.DWG

SCALE: 1" = 40'

MATCHLINE SEE SHEET No. 3

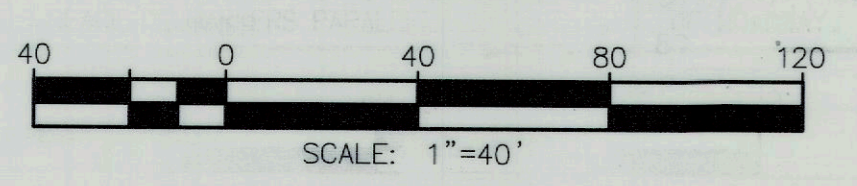
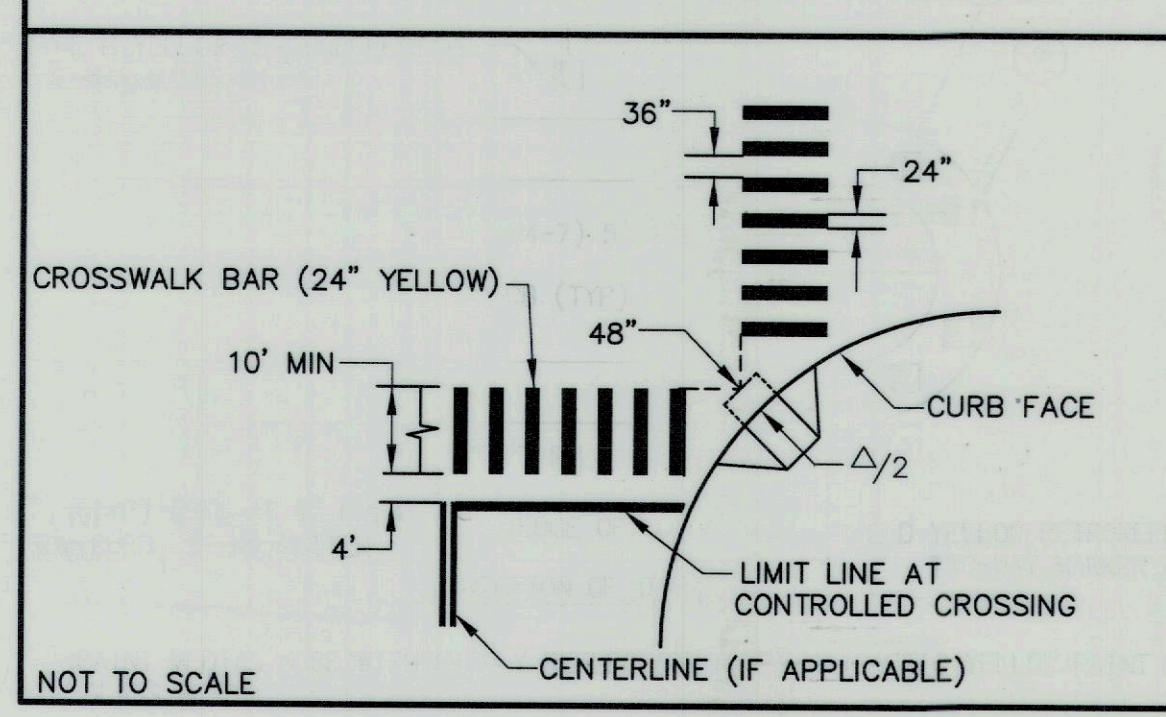


STRIPING/SIGNAGE QUANTITIES - XL-811							
ITEM	DESCRIPTION	UNIT	SHEET 1	SHEET 2	SHEET 3	SHEET 4	SUBTOTAL
1	DETAIL 9	LF	2840	2750	3375	1480	10,445
2	DETAIL 22	LF	320	560	1280	910	3,070
3	DETAIL 25A	LF	0	0	760	760	760
4	DETAIL 29	LF	0	0	1190	810	2,000
5	DETAIL 32	LF	6100	5360	1960	940	14,360
6	DETAIL 37B	LF	0	0	0	235	235
7	DETAIL 38	LF	100	150	395	475	1,120
8	DETAIL 38A	LF	0	0	60	60	60
9	DETAIL 39	LF	2180	2115	3340	720	8,355
10	DETAIL 39A	LF	900	1000	570	200	2,670
11	6" SOLID WHITE	LF	485	500	250	150	1,385
12	8" SOLID YELLOW	LF	0	0	11	11	11
13	12" SOLID WHITE	SF	265	105	270	260	900
14	PAVEMENT LEGENDS/MARKINGS - WHITE	SF	165	165	245	387	962
15	PAVEMENT LEGENDS CROSSWALK - WHITE	SF	1815	970	0	2215	5,000
16	PAVEMENT LEGENDS/MARKINGS - YELLOW	SF	140	70	70	0	280
17	PAVEMENT LEGENDS CROSSWALK - YELLOW	SF	480	0	1955	0	2,435
18	PAINT RED CURB	LF	365	405	140	275	1,185
19	PAVEMENT MARKING - GREEN	SF	0	0	125	125	125
20	REMOVE PAVEMENT MARKING	SF	675	0	0	75	750
21	REMOVE LANE LINE STRIPING	LF	55	0	0	40	95
22	MEDIAN NOSE DETAIL - W/O SIGN	EA	0	0	2	0	2
23	ROADSIDE SIGN - ONE POST	EA	2	2	0	0	4
24	ROADSIDE SIGN - NO POST	EA	8	6	7	0	21
25	SNS - ONE POST	EA	1	0	0	0	1
26	SNS - NO POST	EA	2	0	0	0	2
27	REMOVE SIGN - ONE POST	EA	1	2	0	0	3
28	REMOVE SIGN - NO POST	EA	9	6	7	0	22
29	RELOCATE SIGN(S) - NO POST	EA	2	6	1	0	9

SIGNING AND STRIPING LEGEND AND CONSTRUCTION NOTES:


- [E] EXISTING TO REMAIN.
- [#] INSTALL CALTRANS STRIPING DETAIL PER NUMBER NOTED, INCLUDING INSTALLATION OF RAISED PAVEMENT MARKERS.
- [PM] INSTALL PAVEMENT MARKING OR ARROW AS NOTED.
- [RP] REMOVE ALL EXISTING CONFLICTING TRAFFIC STRIPING AND MARKINGS AS NOTED, INCLUDING RAISED PAVEMENT MARKERS.
- [RC] INSTALL RED CURB AS NOTED
- [IS] INSTALL/REMOVE SIGN LOCATION
- [RS] REMOVE SIGN AND POST AS NOTED
- [RL] RELOCATE SIGN AS NOTED
- [⊙] PROPOSED SIGN (ONE POST)
- [⊙] EXISTING SIGN (ONE POST)
- [⊙] EXISTING SIGN (ON STREET LIGHT)
- [⊙] EXISTING STREET NAME SIGN
- SNS STREET NAME SIGN
- 12' PROPOSED WIDTH

CONTINENTAL CROSSWALK LAYOUT - DETAIL "A"



Under Ground Service Alert
of Southern California
Call: TOLL FREE 1-800 227-2600
TWO WORKING DAYS BEFORE YOU DIG

ENGINEER IN RESPONSIBLE CHARGE
NATHAN T. MUSTAFA
R.C.E. No. 83654 EXPIRES: 3-31-23
DATE 3-25-2021



MARK	REVISIONS	APPR.	DATE

CITY OF RIVERSIDE, CALIFORNIA
DEPARTMENT OF PUBLIC WORKS

APPROVED BY: *EM* DATE: 3/25/21
ENGINEERING MANAGER
PRINCIPAL ENGINEER

APPROVED BY: *DC* DATE: 3/30/21
TRAFFIC DIVISION
CONSTRUCTION ADMIN.

DESIGNED BY: XXX DRAWN BY: XXX CHECKED BY: GMH

SIGNING AND STRIPING PLAN
MAGNOLIA AVENUE
JURUPA AVENUE TO 14TH STREET

XL-811
SHEET 4 OF 6
FILE NAME: XL-811.DWG

SCALE: 1" = 40'

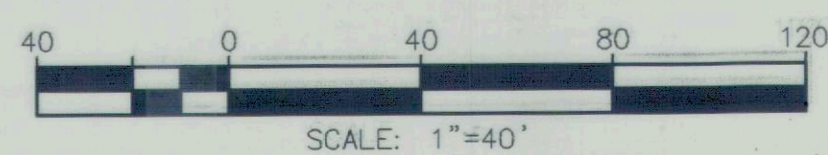
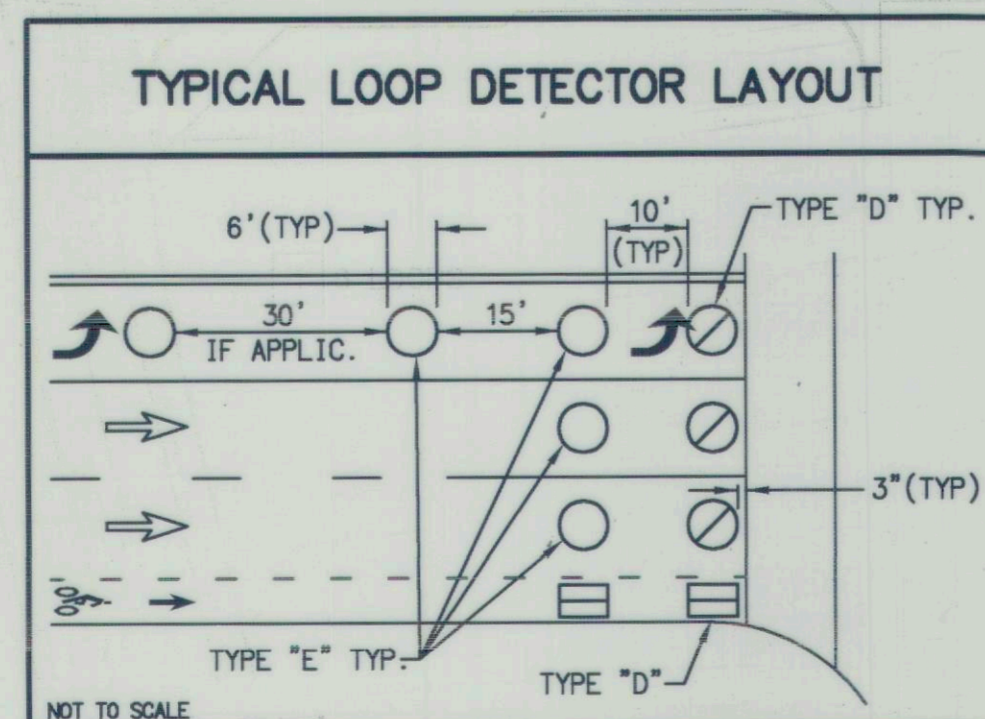
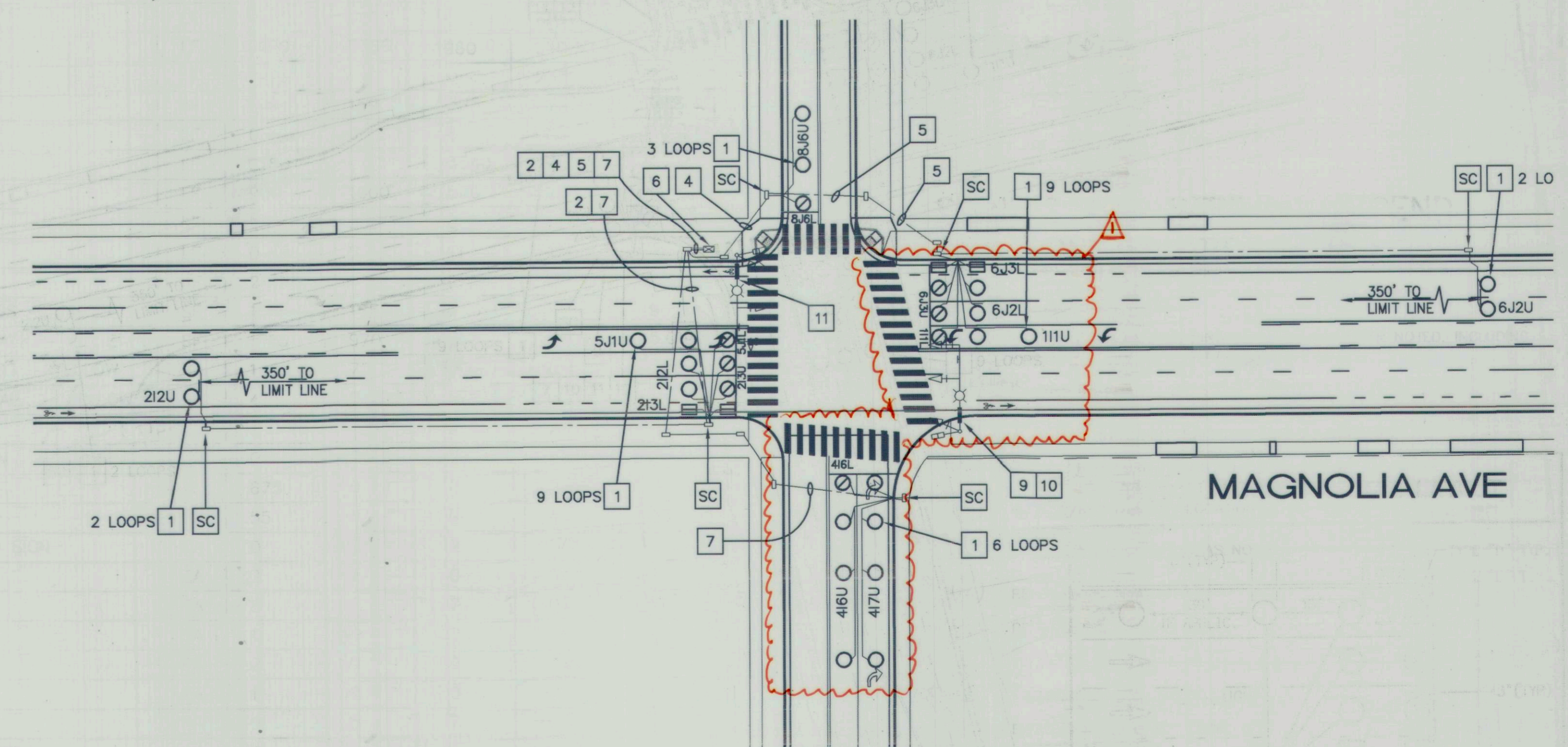
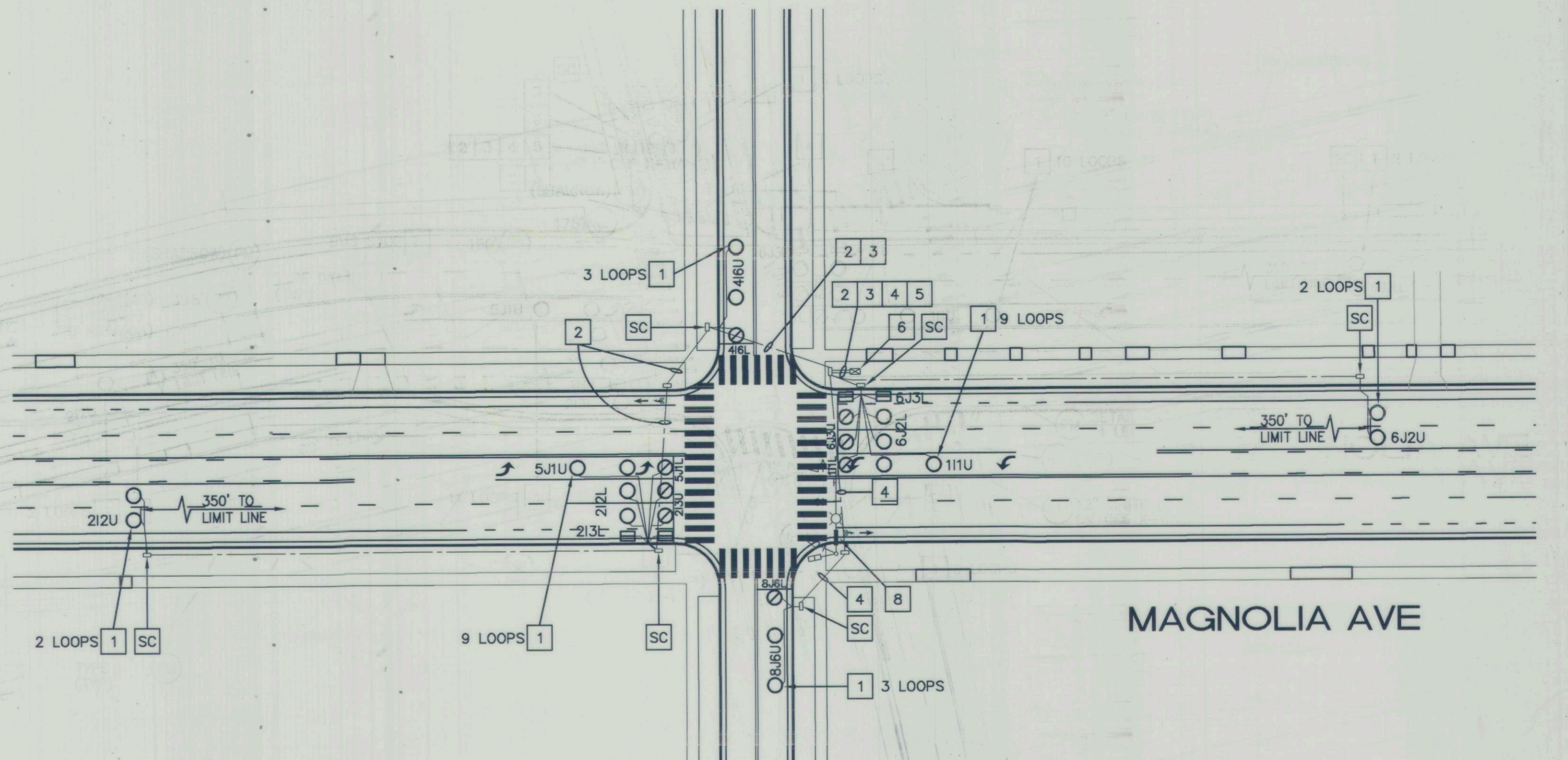
TRAFFIC SIGNAL GENERAL NOTES:

- ALL ITEMS FURNISHED AND ALL WORK TO BE DONE SHALL CONFORM TO THE REQUIREMENTS OF: THE STATE OF CALIFORNIA, DEPARTMENT OF TRANSPORTATION (CALTRANS) STANDARD PLANS AND SPECIFICATIONS, DATED 2018; THE CALIFORNIA MANUAL ON UNIFORM TRAFFIC CONTROL DEVICES ADOPTED 2014; AND THE SPECIAL PROVISIONS.
- CONTRACTOR SHALL COORDINATE WITH CALTRANS TO PROVIDE AND INSTALL PRE-INSPECTED AND PRE-APPROVED TRAFFIC SIGNAL POLES WITHIN CALTRANS RIGHT-OF-WAY.
- UTILITIES SHOWN ON THE PLAN ARE CORRECT AND ACCURATE TO THE EXTENT OF AVAILABLE RECORDS. THE CONTRACTOR IS REQUIRED TO TAKE STEPS TO ASCERTAIN THE EXACT LOCATION OF ALL KNOWN SUBSTRUCTURES PRIOR TO DOING WORK THAT MAY DAMAGE OR INTERFERE WITH SUCH FACILITIES ("UNDERGROUND SERVICE ALERT" (800) 227-2600)
- THE CONTRACTOR SHALL OBTAIN ALL NECESSARY PERMITS TO NOTIFY ALL AFFECTED AGENCIES AND THE RIVERSIDE UTILITY COMPANIES A MINIMUM OF 48 HOURS PRIOR TO START OF CONSTRUCTION.
- UNLESS SHOWN OTHERWISE, INDUCTIVE LOOPS SHALL BE TYPE "D & E" WITH 10', 15' AND 30' SPACING IN THE DIRECTION OF TRAVEL. NECESSARY STRIPING SHALL BE LOCATED PRIOR TO POSITIONING LOOPS. LOOPS SHALL BE SEALED WITH HOT MELT SEALANT. SEE DETAIL.
- CONDUCTOR SCHEDULE IS FURNISHED AS AN INSTALLATION GUIDELINE ONLY. IT SHALL BE THE CONTRACTOR'S RESPONSIBILITY TO PROVIDE THE CORRECT CONDUCTORS REQUIRED FOR THE INTENDED OPERATION.
- CONDUIT BETWEEN ADJOINING PULL BOXES SHALL BE 2" UNLESS SHOWN OTHERWISE. ALL CONDUIT AND FITTINGS SHALL BE RIGID METAL, UNLESS SHOWN OTHERWISE (BURIED IN A MINIMUM OF 30" OF COVER IN THE STREET AND PARKWAY).
- TRAFFIC SIGNAL INTERCONNECT (SIC) SHALL BE 2" UNLESS SHOWN OTHERWISE, BURIED IN A MINIMUM OF 30" OF COVER IN THE STREET AND PARKWAY. No. 6 PULL BOXES WITH LIDS LABELED "COMMUNICATINS", SHALL BE SPACED AT 400' AND THE MAXIMUM SIC BENDING RADIUS SHALL NOT EXCEED 45'. SIC CONDUIT SHALL ONLY INCLUDE SIGNAL INTERCONNECT CONDUCTORS.
- UNDERGROUND SIGNAL CONDUCTORS SHALL NOT BE SPLICED.
- PULL BOXES SHALL BE No. 6 WITH FIBERLITE LIDS LABELED "TRAFFIC SIGNAL" UNLESS OTHERWISE NOTED ON THE PLAN.
- PULL BOXES SHALL NOT BE LOCATED IN OR WITHIN 1' OF ANY CURB ACCESS RAMP OR DRIVEWAY.
- THE CONTRACTOR SHALL VERIFY WITH THE ENGINEER THE PRECISE FIELD LOCATIONS OF ALL TRAFFIC SIGNAL EQUIPMENT PRIOR TO THE INSTALLATION.
- ALL LANDSCAPING WHICH IS DAMAGED BY CONSTRUCTION ACTIVITIES SHALL BE REPAIRED OR REPLACED TO THE SATISFACTION OF THE CITY AND THE PROPERTY OWNER.
- NEW MAST ARM MOUNTED SIGN SHALL BE FABRICATED WITH 3M DIAMOND GRADE DG3 REFLECTIVE SHEETING (ASTM TYPE XI) OR APPROVED EQUAL. MINIMUM SIGN SIZE SHALL BE 30" x 30".
- VEHICLE HEADS SHALL BE 12" LED TYPE. THE HOUSING, BACKPLATES AND VISORS SHALL BE METAL.
- INTERNALLY ILLUMINATED STREET NAME SIGNS (IISNS) SHALL BE TYPE A. STREET NAME LEGENDS SHALL BE UPPER/LOWER CASE AND SHALL INCLUDE BLOCK NUMBERS AND ROAD NAME SUFFIXES.
- SALVAGED TRAFFIC SIGNAL EQUIPMENT SHALL BE DELIVERED TO THE CITY OF RIVERSIDE TRAFFIC SIGNAL MAINTENANCE YARD.
- DAMAGED SIDEWALK CONCRETE SHALL BE REPLACED PER CITY OF RIVERSIDE STANDARD.
- THE CONTRACTOR SHALL REMOVE ALL UNUSED PULL BOXES AND RE-PAVE SURROUNDING AREA TO MATCH EXISTING OR PROPOSED GRADE. ALL UNUSED CONDUIT SHALL BE ABANDONED AND CAPPED ONCE UNUSED CONDUCTORS ARE REMOVED.
- ALL CONTRACTORS WORKING ON OR AROUND THE CITY OF RIVERSIDE'S UNDERGROUND ELECTRICAL FACILITIES MUST HAVE THE PROPERLY QUALIFIED PERSONNEL AND EQUIPMENT TO PERFORM THE SPECIFIED WORK. THE CONTRACTOR WILL BE SOLELY RESPONSIBLE TO ESTABLISH AND MAINTAIN A SAFE WORKING ENVIRONMENT INCLUDING, BUT NOT LIMITED TO WORK AROUND ENERGIZED HIGH VOLTAGE FACILITIES, GAS TESTING OF CONFINED SPACES, TRAFFIC AND PROTECTION.

EVERY ENTRY BY ANY PERSONNEL INTO A PUBLIC UTILITIES HIGH VOLTAGE STRUCTURE WILL REQUIRE THE PRESENCE OF A QUALIFIED ELECTRICAL WORKER IN ACCORDANCE WITH Cal/OSHA. ALL DEVELOPERS AND CONTRACTORS ARE REQUIRED TO SUBMIT REQUIRED DOCUMENTATION AND FOLLOW REQUIRED PROCEDURES. COPIES OF THE POLICY AND DOCUMENTS MAY BE OBTAINED AT 3901 ORANGE ST. RIVERSIDE, CA OR AT WWW.RIVERSIDEPUBLICUTILITIES.COM

CONSTRUCTION NOTES (THIS SHEET):

- SC SPLICE NEW TO EXISTING CONDUCTORS
- 1 CONTRACTOR SHALL INSTALL LOOP DETECTOR AS NOTED.
- 2 CONTRACTOR SHALL INSTALL THREE NEW DLCs FOR 5J1L, 2I3U, AND 2I3L
- 3 CONTRACTOR SHALL INSTALL ONE NEW DLC FOR 4I6L
- 4 CONTRACTOR SHALL INSTALL ONE NEW DLC FOR 8J6L
- 5 CONTRACTOR SHALL INSTALL THREE NEW DLCs FOR 1I1L, 6J3U, AND 6J3L
- 6 CONTRACTOR SHALL INSTALL FOUR EACH 2-CHANNEL DETECTOR CARDS
- 7 CONTRACTOR SHALL INSTALL ONE NEW DLC FOR 4I7U
- 8 CONTRACTOR SHALL REMOVE AND REPLACE THE DECORATIVE IISNS PANELS (2 EACH) IN EXISTING FRAME PER STANDARD PLAN No. 663. THE PANELS SHALL BE BLUE AND AND "BANDINI" SHALL BE IN TIFFANY HEAVY, 8" LETTERS, AND "AVE" SHALL BE IN TIFFANY BOLD, 3" LETTERS.
- 9 CONTRACTOR SHALL REMOVE AND SALVAGE NON-ILLUMINATED IISNS PANEL.
- 10 CONTRACTOR SHALL INSTALL NON-ILLUMINATED IISNS PANEL (DOUBLE SIDED) PER STANDARD PLAN No. 663 INCLUDING MOUNTING HARDWARE. THE PANELS SHALL BE BLUE AND AND "RAMONA" SHALL BE IN TIFFANY HEAVY, 8" LETTERS, AND THE BLOCK NUMBER "3700" AND "DR" SHALL BE IN TIFFANY BOLD, 3" LETTERS.
- 11 CONTRACTOR SHALL INSTALL NON-ILLUMINATED IISNS PANEL (DOUBLE SIDED) PER STANDARD PLAN No. 663 INCLUDING MOUNTING HARDWARE. THE PANELS SHALL BE BLUE AND AND "RAMONA" SHALL BE IN TIFFANY HEAVY, 8" LETTERS, AND THE BLOCK NUMBERS OF "3800" AND "DR" SHALL BE IN TIFFANY BOLD, 3" LETTERS.



Underground Service Alert of Southern California
Call: TOLL FREE 1-800-227-2600
TWO WORKING DAYS BEFORE YOU DIG

ENGINEER IN RESPONSIBLE CHARGE
NATHAN T. MUSTAFA
R.C.E. No. 83654 EXPIRES: 3-31-23
DATE: 4/29/21

REGISTERED PROFESSIONAL ENGINEER
NATHAN T. MUSTAFA
No. 83654
Exp. 03-31-23
CIVIL
STATE OF CALIFORNIA

DESIGNED BY: XXX DRAWN BY: XXX CHECKED BY: GMH

REVISIONS:
A CHANGED TO LOOP DETECTOR PLAN
B MODIFIED CROSSWALK & LOOPS

CITY OF RIVERSIDE, CALIFORNIA
DEPARTMENT OF PUBLIC WORKS

APPROVED BY: FM DATE: 4/29/21
ENGINEERING MANAGER
PRINCIPAL ENGINEER

APPROVED BY: DC DATE: 4/29/21
TRAFFIC DIVISION
CONSTRUCTION ADMIN.

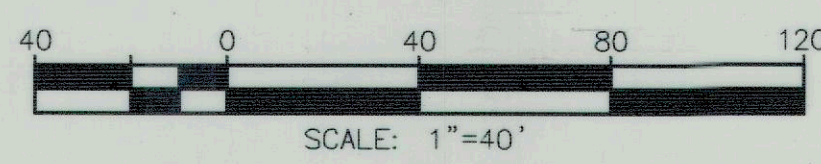
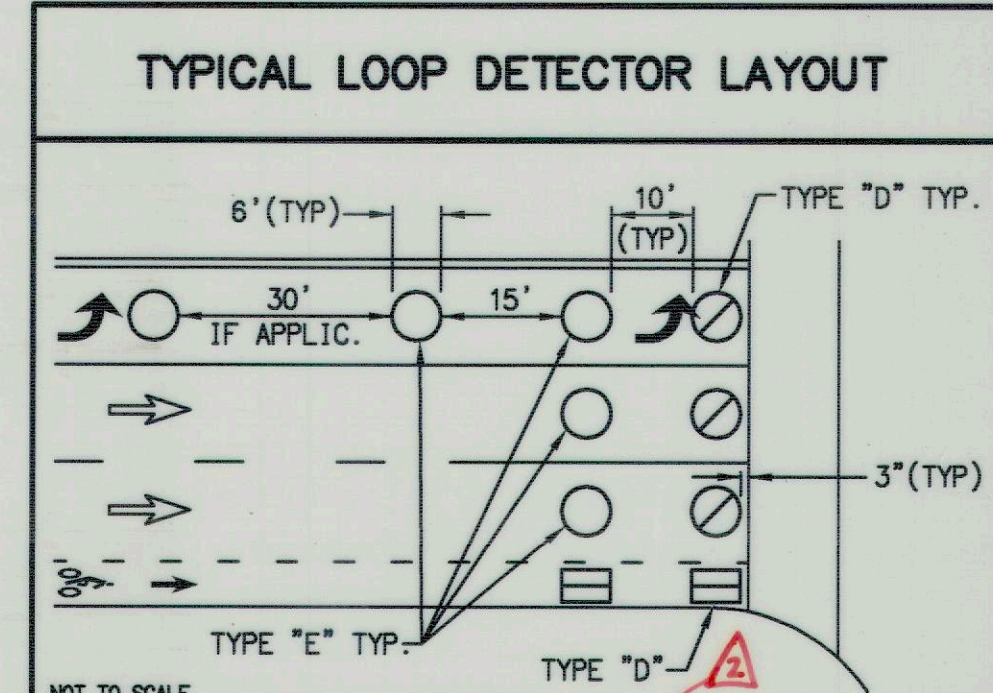
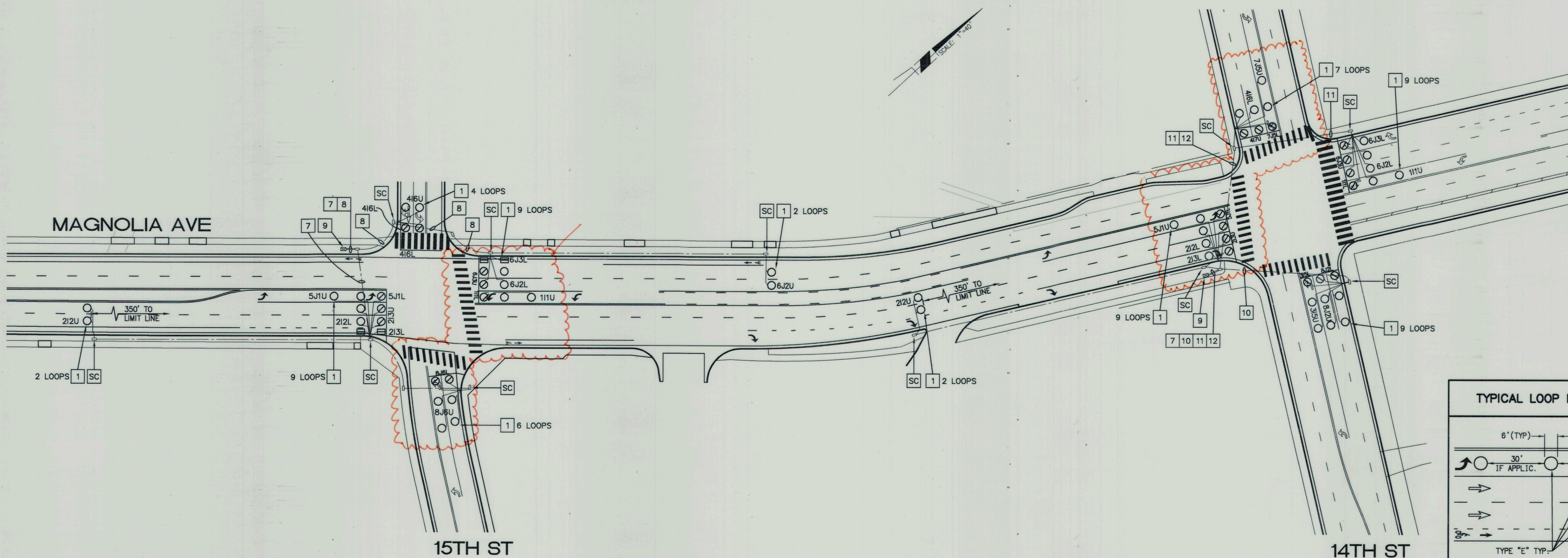
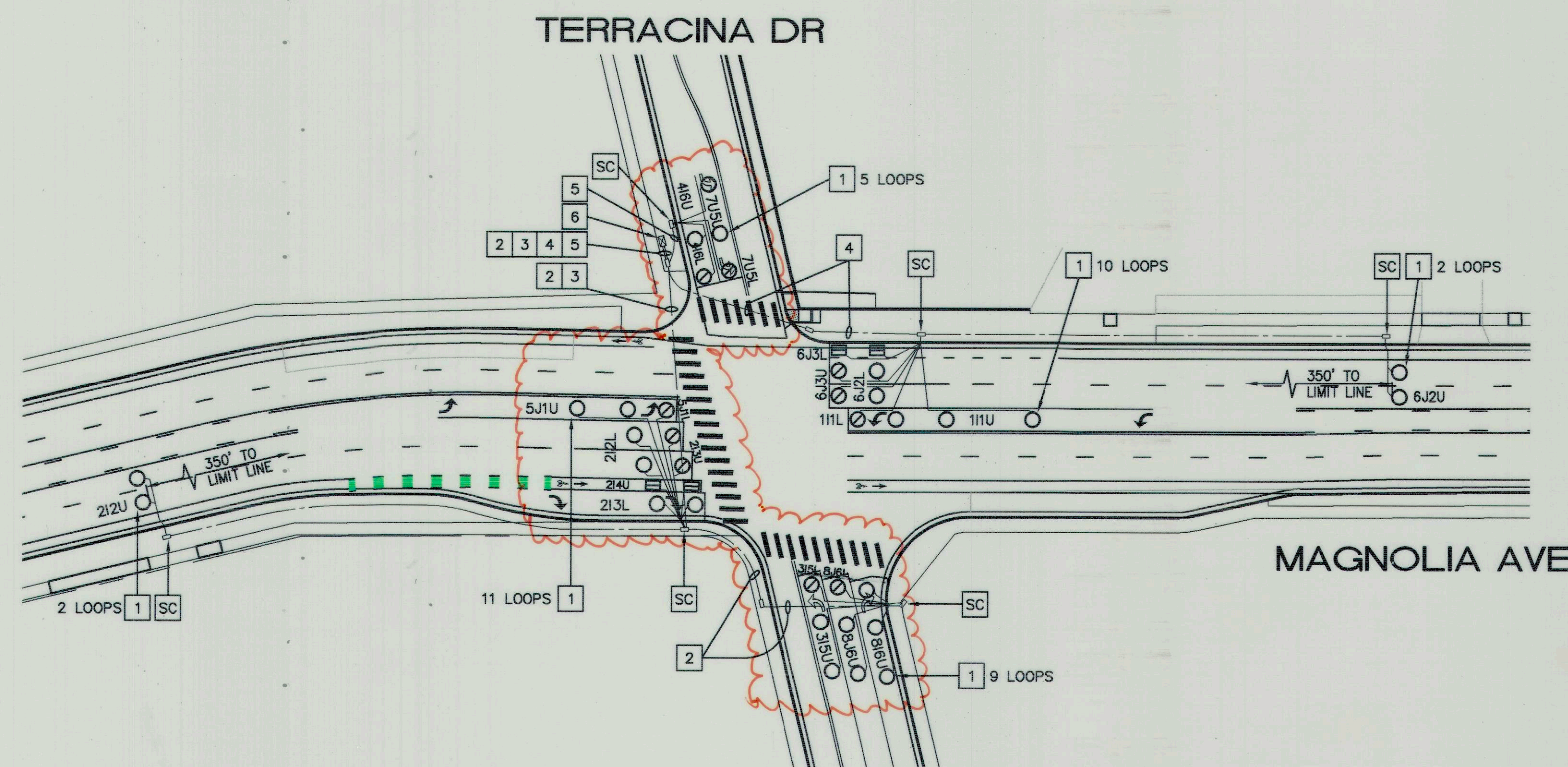
LOOP DETECTOR PLAN
MAGNOLIA AVENUE
JURUPA AVENUE TO 14TH STREET

XL-811
SHEET 5 OF 6
FILE NAME: XL-811.DWG

LOOP, DLC, PANEL, AND DETECTOR CHANNEL CARD QUANTITIES - XL 811					
ITEM	DESCRIPTION	UNIT	SHEET 5	SHEET 6	SUBTOTAL
1	TYPE "D" LOOP DETECTOR	EA	12	42	54
2	TYPE "E" LOOP DETECTOR	EA	37	65	102
3	2-CHANNEL DETECTOR CARD	EA	8	8	16
4	DLC - DETECTOR LOOP CABLE	LF	1,310	2,650	3,960
5	SC - SPLICE NEW TO EXISTING	EA	12	17	29
6	ISSNS STREET NAME SIGN PANELS	EA	2	0	2
7	NON-ILLUMINATED STREET NAME SIGN PANELS	EA	4	0	4

CONSTRUCTION NOTES (THIS SHEET):

- SC SPLICE NEW TO EXISTING CONDUCTORS
- 1 CONTRACTOR SHALL INSTALL LOOP DETECTOR AS NOTED.
- 2 CONTRACTOR SHALL INSTALL TWO NEW DLCs FOR 315L AND 816U
- 3 CONTRACTOR SHALL INSTALL THREE NEW DLCs FOR 5J1L, 213L, AND 214U
- 4 CONTRACTOR SHALL INSTALL THREE NEW DLCs FOR 111L, 6J3U, AND 6J3L
- 5 CONTRACTOR SHALL INSTALL TWO NEW DLCs FOR 7U5L AND 416L
- 6 CONTRACTOR SHALL INSTALL FOUR EACH 2-CHANNEL DETECTOR CARDS
- 7 CONTRACTOR SHALL INSTALL TWO NEW DLCs FOR 5J1L AND 213L
- 8 CONTRACTOR SHALL INSTALL TWO NEW DLCs FOR 111L AND 6J3L
- 9 CONTRACTOR SHALL INSTALL TWO EACH 2-CHANNEL DETECTOR CARDS
- 10 CONTRACTOR SHALL INSTALL ONE DLC FOR 315L
- 11 CONTRACTOR SHALL INSTALL TWO DLCs FOR 111L AND 6J3L
- 12 CONTRACTOR SHALL INSTALL TWO DLCs FOR 7J5L AND 417U



Under Ground Service Alert
of Southern California
Call: TOLL FREE 1-800-227-2600
TWO WORKING DAYS BEFORE YOU DIG

ENGINEER IN RESPONSIBLE CHARGE
NATHAN T. MUSTAFA
R.C.E. No. 83654 EXPIRES: 3-31-23
DATE: 4/29/21

REGISTERED PROFESSIONAL ENGINEER
NATHAN T. MUSTAFA
No. 83654
Exp. 03-31-23
CIVIL
STATE OF CALIFORNIA

DESIGNED BY: XXX	DRAWN BY: XXX	CHECKED BY: GMH
<p>CHANGED TO LOOP DETECTOR PLAN MODIFIED CROSSWALK & LOOPS</p>		
REVISIONS	APPR. DATE	DATE
1	FM	4/29/21
2	DC	4.29.21

CITY OF RIVERSIDE, CALIFORNIA
DEPARTMENT OF PUBLIC WORKS

APPROVED BY:	BY:	DATE:	APPROVED BY:
ENGINEERING MANAGER	FM	4/29/21	CITY ENGINEER
PRINCIPAL ENGINEER			
TRAFFIC DIVISION			
CONSTRUCTION ADMIN.	DC	4.29.21	DATE: April 29, 2021

LOOP DETECTOR PLAN
MAGNOLIA AVENUE
JURUPA AVENUE TO 14TH STREET

XL-811
SHEET 6 OF 6
FILE NAME: XL-801.DWG

SCALE: 1" = 40'