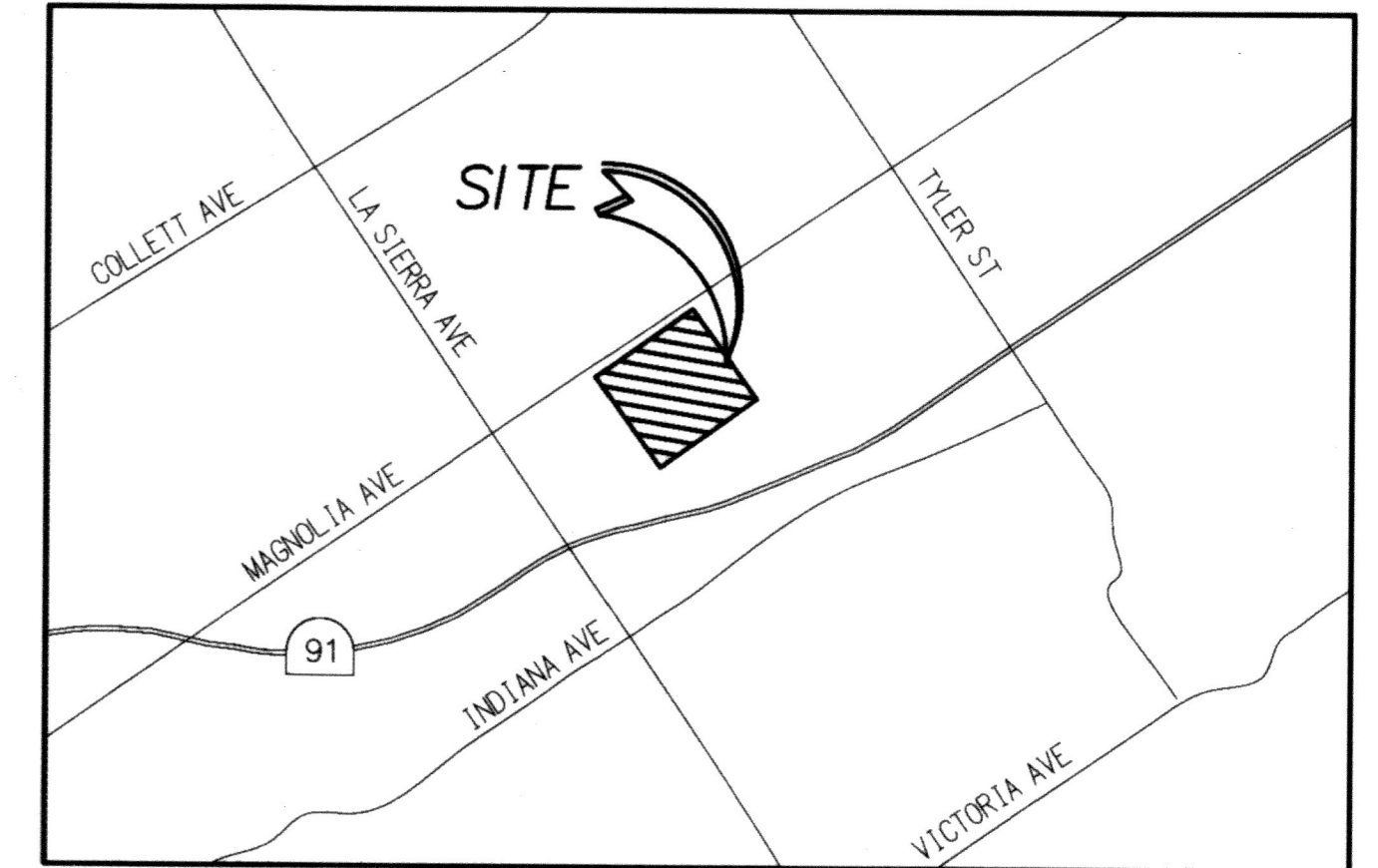


# KAISER PERMANENTE RIVERSIDE RIVERSIDE MEDICAL CENTER

## 10800 MAGNOLIA AVENUE SIGNING AND STRIPING PLAN



### VIC MAP

LEGEND N.T.S.

PROPOSED STRIPING  
PROPOSED SIGN

#### GENERAL NOTES:

- NO PERSON SHALL PERFORM ANY CONSTRUCTION ACTIVITY OR INSTALL ANY OBJECTS WITHIN THE PUBLIC RIGHTS-OF-WAY OR EASEMENTS OF THE CITY OF RIVERSIDE WITHOUT A VALID CONSTRUCTION PERMIT OR, A STREET OPENING PERMIT OR AN ENCROACHMENT PERMIT ISSUED BY THE CITY'S PUBLIC WORKS DEPARTMENT.
- IT SHALL BE THE RESPONSIBILITY OF THE CONTRACTOR TO CLEAR THE RIGHT OF WAY IN ACCORDANCE WITH THE PROVISIONS OF LAW AS IT AFFECTS EACH UTILITY INCLUDING IRRIGATION LINES AND APPURTENANCES AND AT NO COST TO THE CITY.
- CONSTRUCTION SHALL BE IN ACCORDANCE WITH THE CITY OF RIVERSIDE DEPARTMENT OF PUBLIC WORKS, STANDARD DRAWINGS, ITS SUPPLEMENTAL NOTES AND THE STANDARD SPECIFICATIONS FOR PUBLIC WORKS CONSTRUCTION, CURRENT EDITION.
- THE PRIVATE ENGINEER SIGNING THESE PLANS IS RESPONSIBLE FOR ASSURING THE ACCURACY AND ACCEPTABILITY OF THE WORK HEREON. IN THE EVENT OF DISCREPANCIES ARISING DURING CONSTRUCTION, THE PRIVATE ENGINEER SHALL BE RESPONSIBLE FOR DETERMINING AN ACCEPTABLE SOLUTION AND REVISING THE PLANS FOR APPROVAL BY THE CITY (THIS NOTE REQUIRED ON ALL PLANS.)
- QUANTITIES SHOWN ARE FOR INFORMATION ONLY AND THE CITY OF RIVERSIDE IS NOT RESPONSIBLE FOR THEIR ACCURACY.
- WHEN A PORTION OF THE WORK IS TO BE DONE BY THE CITY, THE DEVELOPER AND/OR CONTRACTOR SHALL GIVE THE CITY 60-DAYS NOTICE SO THAT THE DEVELOPER'S WORK AND THE CITY'S WORK CAN BE PROPERLY COORDINATED. THE DEVELOPER SHALL PREPARE AND COMPACT THE SUBGRADE TO ELEVATIONS WITHIN  $\pm .1'$  OF THE DESIGN ELEVATIONS AND SHALL BE RESPONSIBLE FOR THE CONDITION OF THE SUBGRADE UNTIL ACCEPTED BY THE CITY. THE DEVELOPER SHALL ALSO BE RESPONSIBLE FOR ANY BARRICADING DURING THIS TIME.
- THE DEVELOPER AND/OR CONTRACTOR SHALL CONTACT THE PUBLIC WORKS DEPARTMENT 30 DAYS PRIOR TO BEGINNING CONSTRUCTION TO NEGOTIATE THE COST OF THE CITY'S PORTION OF THE WORK.
- THE DEVELOPER SHALL BE RESPONSIBLE FOR PRESERVING OR RE-ESTABLISHING AND REFERENCING SURVEY MONUMENTS DESTROYED, DISTURBED OR BURIED AS A RESULT OF CONSTRUCTION SHOWN HEREON.
- ALL FLAGGED ELEVATIONS SHALL BE STAKED IN THE FIELD BY THE PRIVATE ENGINEER.
- WHERE NEW PAVEMENT IS TO JOIN THE EXISTING PAVEMENT, THE EDGE OF THE EXISTING PAVEMENT SHALL BE TRIMMED IN A SMOOTH AND STRAIGHT LINE. CONSTRUCT MATCH-UP PAVING AS SHOWN ON THE PLANS AND OVERLAY PAVING AS DIRECTED IN THE FIELD TO PRODUCE A SMOOTH SECTION.
- CONSTRUCT DRIVEWAY APPROACHES PER STANDARD DRAWING 302. EXACT SIZE AND LOCATION TO BE STAKED BY THE PRIVATE ENGINEER PRIOR TO CONSTRUCTION OF THE CURB AND GUTTER.
- THE SUBDIVIDER SHALL ARRANGE FOR A SOIL TEST TO BE MADE BY A SOILS ENGINEER AFTER THE STREETS HAVE BEEN PREPARED TO ROUGH GRADE AND PRIOR TO CURB AND GUTTER CONSTRUCTION. DEPTH OF BASE MATERIAL AND A.C. PAVING SHALL BE DETERMINED BY THE CITY OF RIVERSIDE DESIGN STANDARDS AND TEST PROCEDURES. (FOR TRACTS ONLY - SEE CHECK LIST ITEM 25 FOR OTHER PLANS.)
- ALL OVERHANGING TREE LIMBS THAT ARE LESS THAN 14' ABOVE THE STREET GRADE SHALL BE TRIMMED BACK.
- ON ALL AREAS WITHIN PUBLIC RIGHT OF WAY WHERE THE FILL IS ONE (1) FOOT OR GREATER, A LETTER WILL BE REQUIRED FROM THE SOILS ENGINEER, CERTIFYING THE COMPACTION OF THE FILL BELOW SUBGRADE, PRIOR TO ISSUANCE OF THE CONSTRUCTION PERMIT/CUT SHEETS.
- STREET OPENING PERMIT FOR CONSTRUCTION AND/OR MODIFICATION OF TRAFFIC SIGNAL FACILITIES IS REQUIRED.
- ANY TRAFFIC CONTROL STRIPING OBLITERATED AND/OR BADLY WORN DURING CONSTRUCTION SHALL BE RESTORED BY THE CONTRACTOR WITHIN FIVE DAYS AFTER NOTIFICATION FROM THE CITY INSPECTORS.
- STREET IMPROVEMENT WORK THAT WILL CAUSE DAMAGE TO THE DETECTOR LOOP(S) SHALL NOT BE PERFORMED UNTIL TRAFFIC SIGNAL MAINTENANCE PERSONNEL HAVE BEEN NOTIFIED AND THE NECESSARY TIMING ADJUSTMENTS ARE MADE TO MAINTAIN SIGNAL OPERATION.
- FINAL STRIPING FOR TRAFFIC CONTROL AND/OR PAVEMENT MARKING TO BE THE RESPONSIBILITY OF THE DEVELOPER.
- THE CONTRACTOR SHALL CALL IN A LOCATION REQUEST TO UNDERGROUND SERVICE ALERT (USA), PHONE # 1-800-422-4133, TWO WORKING DAYS BEFORE DIGGING. NO CONSTRUCTION PERMIT WILL BE ISSUED BY THE PUBLIC WORKS DEPARTMENT INVOLVING EXCAVATION FOR UNDERGROUND FACILITIES UNLESS THE APPLICANT HAS BEEN PROVIDED AN INQUIRY IDENTIFICATION NUMBER BY U.S.A.
- CONTRACTOR IS TO VERIFY EXISTING SEWER ELEVATION PRIOR TO CONSTRUCTION.
- LOCATION OF LATERALS TO BE DETERMINED IN THE FIELD AT THE DIRECTION OF THE OWNER. AVOID CONFLICT WITH PROPOSED AND/OR EXISTING FACILITIES.
- NO FINISHED FLOOR ELEVATION SHALL BE LESS THAN 6" ABOVE THE UPPER MANHOLE RIM ELEVATION OF THE SEWER LINE SEGMENT BEING CONNECTED TO, WITHOUT HAVING A PROPER BACKWATER VALVE INSTALLED IN THE LATERAL.

#### GENERAL NOTES: (CONT'D.)

- A PLUG SHALL BE INSTALLED AND WILL REMAIN IN PLACE WHERE THE NEW SEWER CONNECTS WITH THE EXISTING SEWER UNTIL THE NEW SEWER IS ACCEPTED BY THE CITY.
- THE SEWER CONTRACTOR SHALL ADJUST MANHOLES TO FINAL GRADE AFTER PAVING IS COMPLETED.
- PIPES JOINTS FOR VITRIFIED CLAY PIPE SHALL BE TYPE 'G' AS SPECIFIED IN SECTION 208-2.3 OF THE STANDARD SPECIFICATIONS FOR PUBLIC WORKS PROJECTS. IF PLASTIC PIPE IS ALLOWED AS AN ALTERNATIVE, ALL PIPE JOINTS SHALL BE GASKETED. CEMENTED JOINTS SHALL NOT BE ALLOWED.
- THE DEVELOPER AND/OR CONTRACTOR IS RESPONSIBLE FOR PERFORMING A VIDEO INSPECTION OF ALL NEW SEWER AND STORM DRAIN FACILITIES TO BE PUBLICLY OWNED AND MAINTAINED PRIOR TO FINAL ACCEPTANCE OF THE WORK. THE VIDEO INSPECTION MUST BE PERFORMED IN THE PRESENCE OF THE PUBLIC WORKS INSPECTOR. A RECORDING OF THE VIDEO INSPECTION MUST BE SUBMITTED TO THE CITY FOR REVIEW AND ACCEPTANCE.
- ANY PAVEMENT OVERLAY AREAS, ANY DISTRESSED EXISTING PAVEMENT SHALL BE REMOVED AND REPLACED AS DIRECTED BY THE INSPECTOR PRIOR TO OVERLAYING WITH A.C. PAVING.

#### SIGNING AND STRIPING NOTES

- SIGNING AND STRIPING INSTALLATIONS SHALL CONFORM TO THE 2014 CALIFORNIA MANUAL ON UNIFORM TRAFFIC CONTROL DEVICES (CA MUTCD), THE STATE OF CALIFORNIA DEPARTMENT OF TRANSPORTATION (CALTRANS) STANDARD PLANS AND SPECIFICATIONS DATED 2018, AND ALL ADDENDUMS THERETO, AND THE CITY OF RIVERSIDE PUBLIC WORKS DEPARTMENT STANDARD DRAWINGS, CURRENT EDITION.
- ALL STRIPING, MARKINGS, AND LEGENDS SHALL BE REFLECTORIZED THERMOPLASTIC UNLESS OTHERWISE NOTED. THE CONTRACTOR SHALL PROVIDE AND INSTALL RAISED PAVEMENT MARKERS FOR ALL STRIPING. STRIPING, MARKINGS AND LEGENDS SHALL CONFORM TO THE LATEST CALTRANS STANDARD PLANS A20A THRU A20D AND A24A THRU A24F.
- PRIOR TO FINAL ACCEPTANCE OF STREET IMPROVEMENTS, ALL PAVEMENT STRIPING AND STENCILING WITHIN THE PERIMETER OF THE CONSTRUCTION AREA SHALL BE RESTORED TO LIKE NEW CONDITION, IN A MANNER MEETING THE APPROVAL OF THE CITY OF RIVERSIDE.
- THE CONTRACTOR SHALL RE-STRIPE EXISTING STRIPING AND CURB MARKINGS OBLITERATED BY NEW CONSTRUCTION, WHETHER OR NOT SHOWN ON THE PLANS FOR REPLACEMENT, AT NO COST TO THE CITY.
- AT LOCATIONS WHERE EXISTING PAINTED CURB IS TO BE RECONSTRUCTED, THE CONTRACTOR SHALL PAINT THE NEW CURB AS SHOWN ON THE PLANS WITHIN 10 WORKING DAYS OF CURB CONSTRUCTION OR AS DIRECTED BY ENGINEER. THE PAINT SHALL BE WATER-BASED WITH 2-YEAR GUARANTEE AGAINST COLOR FADING. PRIOR TO THE START OF CONSTRUCTION, THE CONTRACTOR SHALL SUBMIT TO THE CITY WRITTEN PROOF OF THE MANUFACTURER'S 2-YEAR GUARANTEE.
- ALL NEW STRIPING SHALL BE "CAT TRACKED" AND APPROVED BY THE ENGINEER PRIOR TO FINAL INSTALLATION. THE CONTRACTOR SHALL NOTIFY THE ENGINEER AFTER COMPLETING LAYOUT AND AT LEAST 3 WORKING DAYS BEFORE COMMENCING INSTALLATION OF STRIPING, MARKINGS AND MARKERS.
- TRAFFIC SIGN FACE SHALL BE 3M DIAMOND GRADE DG3 REFLECTIVE SHEETING (ASTM XI) OR APPROVED EQUAL WITH PROTECTIVE GRAFFITI OVERLAY FILM OR AS OTHERWISE NOTED. ALL WARNING SIGNS SHALL HAVE A FLUORESCENT YELLOW BACKGROUND AND SCHOOL SIGNS NOTED SHALL HAVE A FLUORESCENT YELLOW-GREEN BACKGROUND.
- SIGNS SHALL BE STANDARD SIZE UNLESS NOTED OTHERWISE. PRIOR TO INSTALLATION, NEW SIGNS SHALL BE APPROVED BY THE CITY OF RIVERSIDE. EXACT LOCATIONS OF SIGNS SHALL BE DETERMINED BY THE CITY ENGINEER.
- ALL EXISTING SIGNS AND POSTS TO BE REMOVED SHALL BE DELIVERED TO THE CITY OF RIVERSIDE SIGN DEPARTMENT.
- WHEN PAINT IS SPECIFIED, TRAFFIC STRIPES AND MARKINGS SHALL BE APPLIED IN TWO COATS. A MINIMUM OF SEVEN DAYS SHALL BE PROVIDED BETWEEN FIRST AND SECOND COATS.
- STRIPING SHALL BE APPLIED WITHIN 48 HOURS OF SURFACE COURSE REPLACEMENT ON STREETS OPEN TO THE PUBLIC. IN NO CASE SHALL A NEWLY PAVED STREET OPEN TO THE PUBLIC BE LEFT UNSTRIPED OVER A WEEKEND OR HOLIDAY.
- CONTRACTOR SHALL INSTALL NEW SIGN(S) AND/OR POST(S) PER CITY OF RIVERSIDE STANDARD DRAWING No. 664, SEE SPECIFICATIONS. CONTRACTOR SHALL INSTALL NEW STREET NAME SIGNS AND POST PER CITY OF RIVERSIDE STANDARD DRAWING No. 662, SEE SPECIFICATIONS.
- ALL CONFLICTING STRIPING, PAVEMENT MARKINGS, LEGENDS, AND RAISED PAVEMENT MARKERS SHALL BE REMOVED EVEN IF NOT SHOWN ON PLANS. REMOVALS OF PAINTED STRIPING, PAVEMENT MARKINGS AND LEGENDS SHALL BE DONE BY WET SANDBLASTING; REMOVALS OF THERMOPLASTIC STRIPING, PAVEMENT MARKINGS AND LEGENDS SHALL BE REMOVED BY WET SANDBLASTING, GRINDING OR OTHER APPROVED METHOD AND SHALL NOT DAMAGE THE PAVEMENT. "BLACK OUT" OF EXISTING DELINEATION IS NOT PERMITTED. ALL DAMAGED PAVEMENT DUE TO REMOVALS SHALL BE REPAIRED AS NECESSARY TO MAINTAIN A SMOOTH AND UNIFORM SURFACE OR AS DIRECTED BY THE ENGINEER. ALL STRIPING REMOVALS AND LEGENDS SHALL BE "FOG SEALED".
- WHERE APPLICABLE, OUTBOUND LANE LINE DETAILS SHALL COMMENCE AT THE CROSSWALK, MEANING THE PAINTED PORTION OF THE DETAIL SHALL JOIN THE CROSSWALK.

#### BASIS OF BEARINGS

THE COORDINATES AND BEARINGS SHOWN HEREON ARE BASED UPON THE CALIFORNIA COORDINATE SYSTEM OF 1983, CCS83, ZONE 6. SAID COORDINATES AND BEARINGS ARE BASED LOCALLY UPON THE FOLLOWING CONTINUOUSLY OPERATING REFERENCE STATIONS AS PUBLISHED BY THE CSRC:

NAME	NORTHING (FT)	EASTING (FT)
MLFP	2,279,468.79	6,237,667.54
CNPP	2,258,382.63	6,149,110.39
NOCO	2,280,817.72	6,161,338.85
RTHS	2,341,716.28	6,227,593.02
EWPP	2,347,787.35	6,175,506.69

ALL COORDINATES AND DISTANCES ARE IN TERMS OF THE U.S. SURVEY FOOT, 1 METER= 39.37/12 FEET

#### BENCHMARK

THE BASIS OF ELEVATIONS FOR THIS SURVEY IS THE NORTH AMERICAN VERTICAL DATUM OF 1988 (NAVD88) BASED LOCALLY UPON THE FOLLOWING NGS BENCH MARKS:  
NAME: B1307  
ELEVATION: 833.80 FT

#### RELATED PERMIT/CASE INFO

PLANNING CASE: DR-2021-00009  
GRADING PERMIT: GP-2021-19724  
WQMP: GP-2021-19726  
STORM DRAIN IMPROVEMENTS: N/A  
SEWER IMPROVEMENTS: N/A

#### SHEET INDEX

SHEET NO.	DESCRIPTION
1	TITLE SHEET
2	KEY MAP
3	SIGNING AND STRIPING PLAN
4	SIGNING AND STRIPING PLAN

#### OWNER INFORMATION

NAME: KAISER FOUNDATION HOSPITALS  
ADDRESS: 393 E. WALNUT STREET  
PASADENA, CA 91188  
PHONE NUMBER: (626) 405-6333

#### SITE INFORMATION

ADDRESS: 10800 MAGNOLIA AVE  
RIVERSIDE, CA 92505

LEGAL DESCRIPTION: PORTION OF LOTS 1 AND 8 IN BLOCK 39 OF THE LANDS OF THE RIVERSIDE LAND AND IRRIGATION COMPANY, AS SHOWN BY MAP ON FILE IN BOOK 1 OF MAPS AT PAGE 70 THEREOF, RECORDS OF SAN BERNARDINO COUNTY, CALIFORNIA TOGETHER WITH PARCELS 1 THROUGH 4 INCLUSIVE OF PARCEL MAP NO. 16073, AS SHOWN BY PARCEL MAP ON FILE IN BOOK 116, AT PAGES 92 AND 93 THEREOF, RECORDS OF RIVERSIDE COUNTY, CALIFORNIA.

SITE ACREAGE: 9.08

APN: 138-470-010

#### CIVIL ENGINEER

COMPANY NAME: MICHAEL BAKER INTERNATIONAL  
OWNER/ENGINEER: SCOTT DAVIS  
ADDRESS: 9755 CLAIREMONT MESA BLVD  
SAN DIEGO, CA 92124  
PHONE NUMBER: (858)614-5000  
EMAIL ADDRESS: SCOTTDAVIS@MBAKERINTL.COM

#### SOILS ENGINEER

COMPANY NAME: TWINNING, INC  
OWNER/ENGINEER: ADRIAN MORENO  
ADDRESS: 2883 EAST SPRING STREET, SUITE 300  
LONG BEACH, CA 90806  
PHONE NUMBER: (562) 426-3355  
EMAIL ADDRESS: AMORENO@TWINNINGINC.COM



PUBLIC UTILITIES DEPARTMENT  
WATER DIVISION  
N/A  
APPROVED BY \_\_\_\_\_ DATE \_\_\_\_\_

PUBLIC UTILITIES DEPARTMENT  
ELECTRIC DIVISION - OVERHEAD/UNDERGROUND  
N/A  
APPROVED BY \_\_\_\_\_ DATE \_\_\_\_\_

Michael Baker INTERNATIONAL ENGINEER IN RESPONSIBLE CHARGE  
No. 72281 Exp. 6/30/24  
SCOTT DAVIS 2/6/23 DATE  
R.C.E. No. 72281 EXPIRES: 6/30/24  
CITY BUSINESS TAX # 1238618 EXP DATE: 07/31/22

MARK REVISIONS APPR. DATE  
DESIGNED BY JW DRAWN BY EO/AH CHECKED BY SD

CITY OF RIVERSIDE, CALIFORNIA  
DEPARTMENT OF PUBLIC WORKS

APPROVED BY \_\_\_\_\_ BY DATE  
ENGINEERING MANAGER CDS 2/6/23  
PRINCIPAL ENGINEER BC 2-16-23  
TRAFFIC DIVISION DATE: 2-16-23

SIGNING AND STRIPING PLAN

10800 MAGNOLIA AVE  
RIVERSIDE, CA 92505

TITLE SHEET

HORIZ. SCALE: PER PLAN VERT. SCALE: PER PLAN

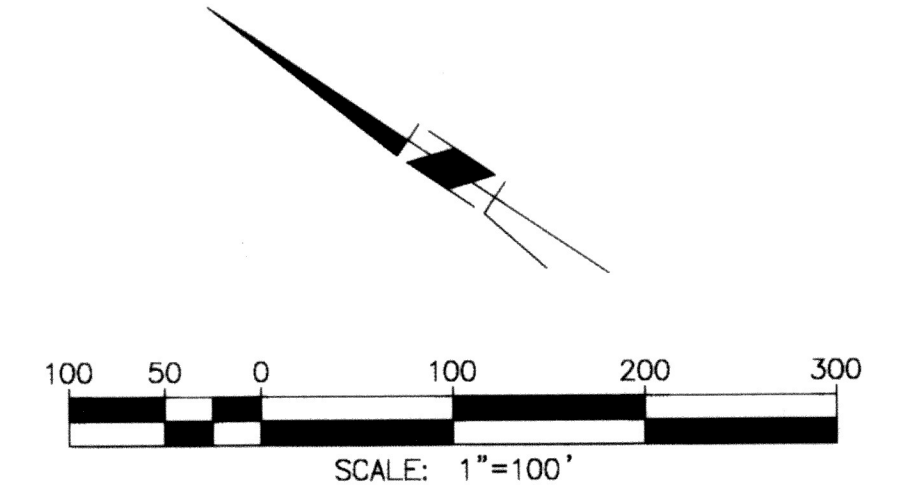
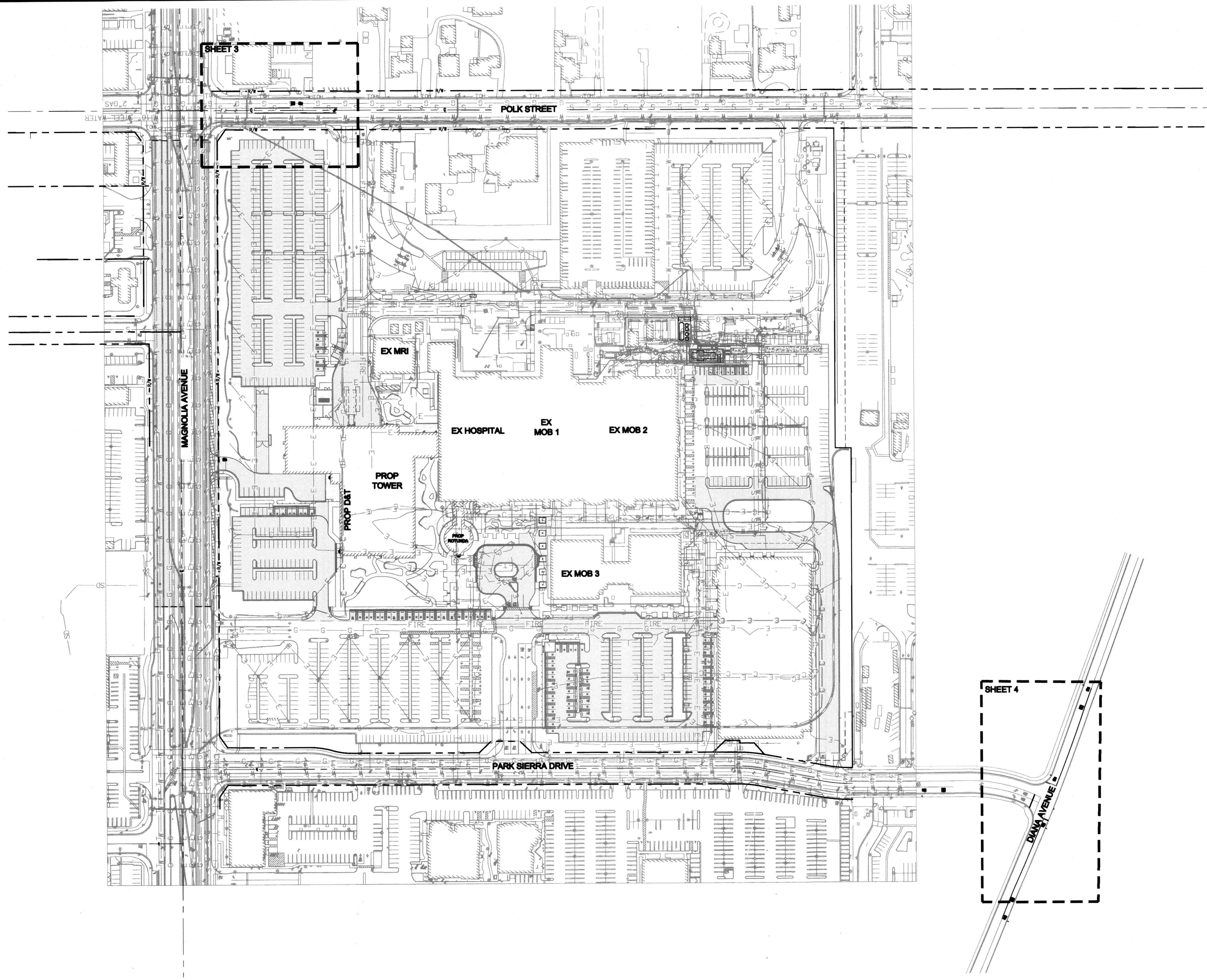
GP-2022-13698

XL-849

SHEET 1 OF 4

Scale: 3/16/23






Under Ground Service Alert of Southern California  
 Call: TOLL FREE 1-800 422-4133  
 TWO WORKING DAYS BEFORE YOU DIG

PUBLIC UTILITIES DEPARTMENT  
 WATER DIVISION  
 N/A  
 APPROVED BY \_\_\_\_\_ DATE \_\_\_\_\_

PUBLIC UTILITIES DEPARTMENT  
 ELECTRIC DIVISION - OVERHEAD/UNDERGROUND  
 N/A  
 APPROVED BY \_\_\_\_\_ DATE \_\_\_\_\_

**Michael Baker INTERNATIONAL**  
 ENGINEER IN RESPONSIBLE CHARGE  
 SCOTT DAVIS 2/4/23 DATE  
 R.C.E. No. 72281 EXPIRES: 6/30/24  
 CITY BUSINESS TAX # 1238618 EXP DATE: 07/31/22



MARK	REVISIONS	APPR. DATE

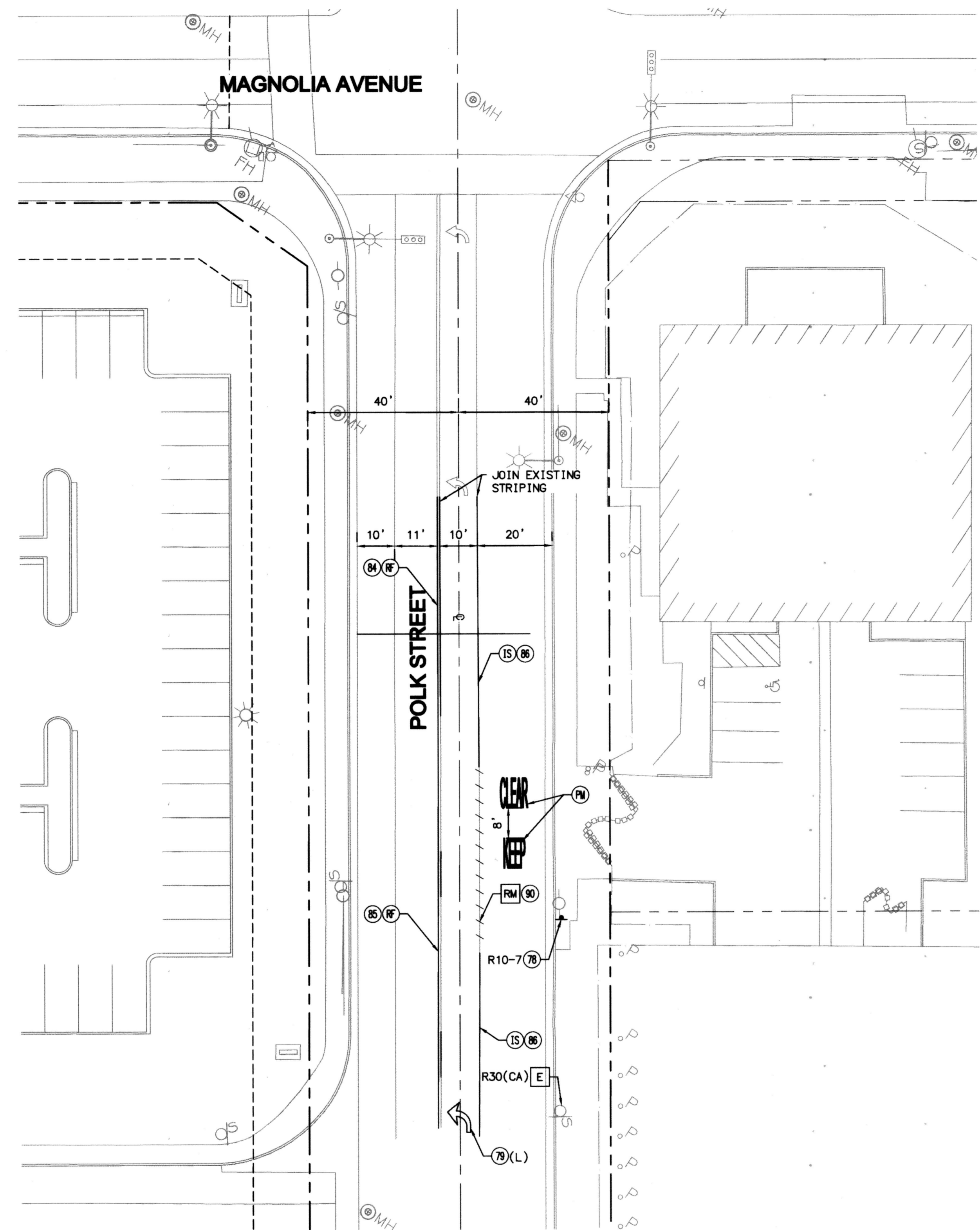
DESIGNED BY JW DRAWN BY EO/AH CHECKED BY SD

CITY OF RIVERSIDE, CALIFORNIA DEPARTMENT OF PUBLIC WORKS			
APPROVED BY	BY	DATE	APPROVED BY
ENGINEERING MANAGER	CB	2/16/23	CB
PRINCIPAL ENGINEER			CITY ENGINEER
TRAFFIC DIVISION	BC	2-16-23	DATE: 2-16-23

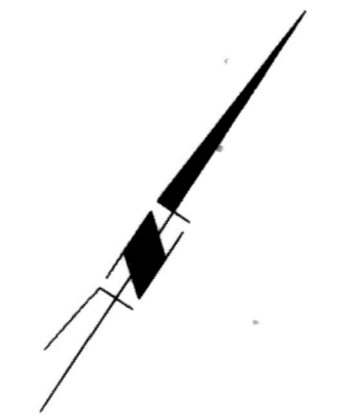
SIGNING AND STRIPING PLAN  
 10800 MAGNOLIA AVE  
 RIVERSIDE, CA 92505  
 SIGNING AND STRIPING KEY MAP  
 HORIZ. SCALE: PER PLAN VERT. SCALE: PER PLAN

GP-2022-13698  
 XL-849  
 SHEET 2 OF 4





**POLK AND MAGNOLIA INTERSECTION**  
SCALE: 1"=20'



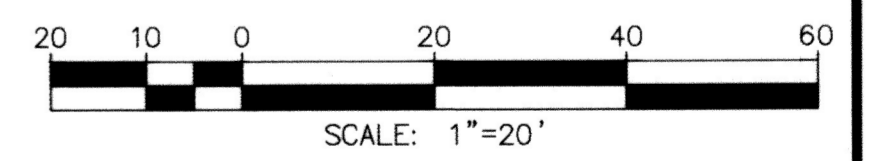
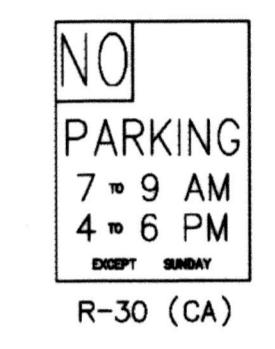
**LEGEND**

- RM REMOVE PAVEMENT/CURB MARKINGS BY GRINDING
- E EXISTING SIGN TO REMAIN (UNLESS OTHERWISE NOTED)
- PM INSTALL PAVEMENT MARKING CHARACTERS PER CALTRANS STD PLAN A24C-A24E
- RF REFRESH EXISTING PAVEMENT/CURB MARKINGS
- IS INSTALL NEW PAVEMENT MARKINGS

**CONSTRUCTION NOTES**

- 78 INSTALL NEW R10-7 SIGN ON NEW POST PER CITY OF RIVERSIDE STANDARD DRAWING NO. 662
- 79 INSTALL TYPE IV (8') ARROW (ORIENTATION PER PLAN) PER CALTRANS STD PLAN A24A
- 84 REFRESH NEW PAVEMENT MARKINGS PER CALTRANS STD. PLAN A20A DETAIL 22
- 85 REFRESH NEW PAVEMENT MARKINGS PER CALTRANS STD. PLAN A20B DETAIL 32
- 86 INSTALL NEW PAVEMENT MARKINGS PER CALTRANS STD. PLAN A20D DETAIL 38
- 90 REMOVE EXISTING PAVEMENT MARKINGS PER CALTRANS STD. PLAN A20B DETAIL 32

**SIGN LEGEND**



Under Ground Service Alert of Southern California  
Call: TOLL FREE 1-800-422-4133  
TWO WORKING DAYS BEFORE YOU DIG

PUBLIC UTILITIES DEPARTMENT  
WATER DIVISION  
N/A  
APPROVED BY \_\_\_\_\_ DATE \_\_\_\_\_

PUBLIC UTILITIES DEPARTMENT  
ELECTRIC DIVISION - OVERHEAD/UNDERGROUND  
N/A  
APPROVED BY \_\_\_\_\_ DATE \_\_\_\_\_

Michael Baker INTERNATIONAL ENGINEER IN RESPONSIBLE CHARGE  
SCOTT DAVIS  
R.C.E. No. 72281 EXPIRES: 6/30/24  
CITY BUSINESS TAX # 1238616 EXP DATE: 07/31/22



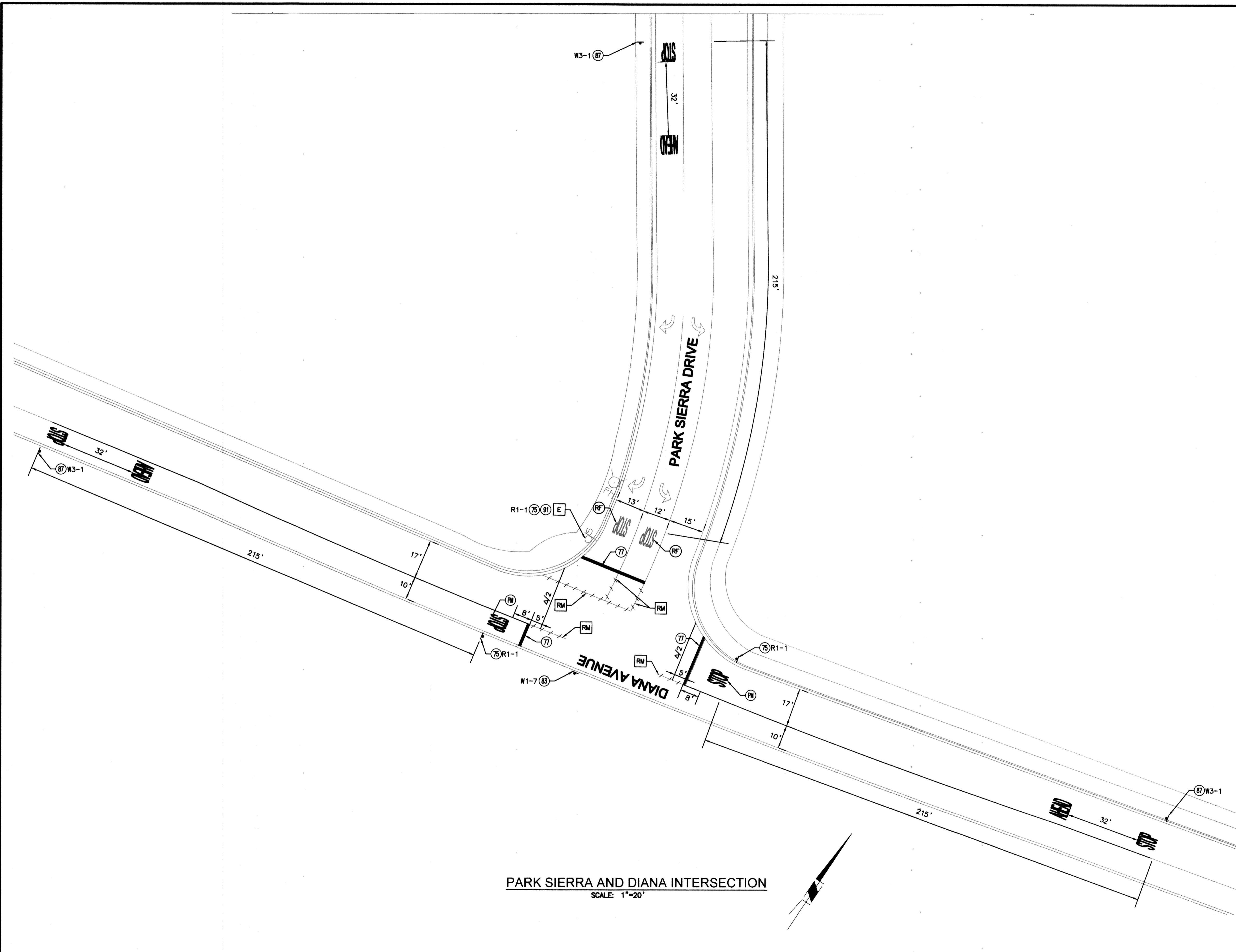
MARK	REVISIONS	APPR.	DATE

CITY OF RIVERSIDE, CALIFORNIA DEPARTMENT OF PUBLIC WORKS			
APPROVED BY	BY	DATE	APPROVED BY
ENGINEERING MANAGER	CA	2/12/23	[Signature]
PRINCIPAL ENGINEER			
TRAFFIC DIVISION	BC	2-16-23	CITY ENGINEER
			DATE: 2-16-23

**SIGNING AND STRIPING PLAN**  
10800 MAGNOLIA AVE  
RIVERSIDE, CA 92505  
**SIGNING AND STRIPING PLAN**  
HORIZ. SCALE: PER PLAN | VERT. SCALE: PER PLAN

GP-2022-13698  
XL-849  
SHEET 3 OF 4





PARK SIERRA AND DIANA INTERSECTION  
SCALE: 1"=20'

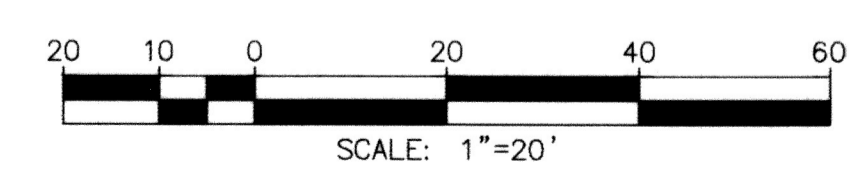
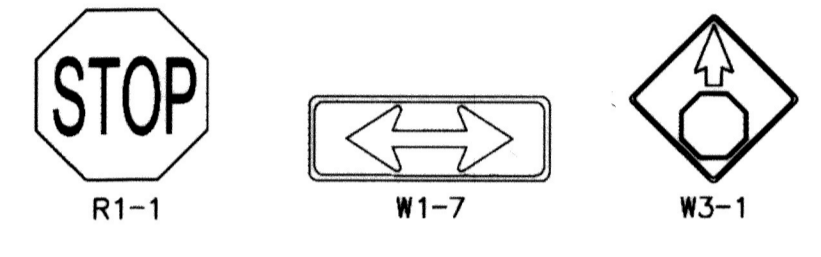
**LEGEND**

- RM REMOVE PAVEMENT/CURB MARKINGS BY GRINDING
- E EXISTING SIGN TO REMAIN (UNLESS OTHERWISE NOTED)
- PM INSTALL PAVEMENT MARKING CHARACTERS PER CALTRANS STD PLAN A24C-A24E
- RF REFRESH EXISTING PAVEMENT/CURB MARKINGS
- IS INSTALL NEW PAVEMENT MARKINGS

**CONSTRUCTION NOTES**

- 75 INSTALL NEW R1-1 SIGN ON NEW POST PER CITY OF RIVERSIDE STANDARD DRAWING NO. 662
- 77 INSTALL 12" WHITE LIMIT LINE PER CALTRANS STANDARD DRAWING NO. A24E
- 83 INSTALL NEW W1-7 SIGN ON NEW POST PER CITY OF RIVERSIDE STANDARD DRAWING NO. 662
- 87 INSTALL NEW W3-1 SIGN ON NEW POST PER CITY OF RIVERSIDE STANDARD DRAWING NO. 662
- 91 REMOVE EXISTING STREET NAME SIGNS AND INSTALL ON NEW POST PER CITY OF RIVERSIDE STANDARD DRAWING NO. 662

**SIGN LEGEND**



Under Ground Service Alert of Southern California  
Call: TOLL FREE 1-800 422-4133  
TWO WORKING DAYS BEFORE YOU DIG

PUBLIC UTILITIES DEPARTMENT WATER DIVISION  
APPROVED BY: N/A DATE: \_\_\_\_\_

PUBLIC UTILITIES DEPARTMENT ELECTRIC DIVISION - OVERHEAD/UNDERGROUND  
APPROVED BY: N/A DATE: \_\_\_\_\_

Michael Baker INTERNATIONAL ENGINEER IN RESPONSIBLE CHARGE  
SCOTT A. DAVIS No. 72281 Exp. 6/30/24 CIVIL  
SCOTT DAVIS 2/10/23 DATE  
R.C.E. No. 72281 EXPIRES: 6/30/24  
CITY BUSINESS TAX # 1238818 EXP DATE: 07/31/22

MARK	REVISIONS	APPR.	DATE

CITY OF RIVERSIDE, CALIFORNIA DEPARTMENT OF PUBLIC WORKS  
APPROVED BY: [Signature] DATE: 2/12/23  
ENGINEERING MANAGER  
PRINCIPAL ENGINEER: [Signature] DATE: 2-6-23  
TRAFFIC DIVISION

SIGNING AND STRIPING PLAN  
10800 MAGNOLIA AVE RIVERSIDE, CA 92505  
SIGNED AND STRIPED PLAN  
HORIZ. SCALE: PER PLAN | VERT. SCALE: PER PLAN

GP-2022-13698  
XL-849  
SHEET 4 OF 4