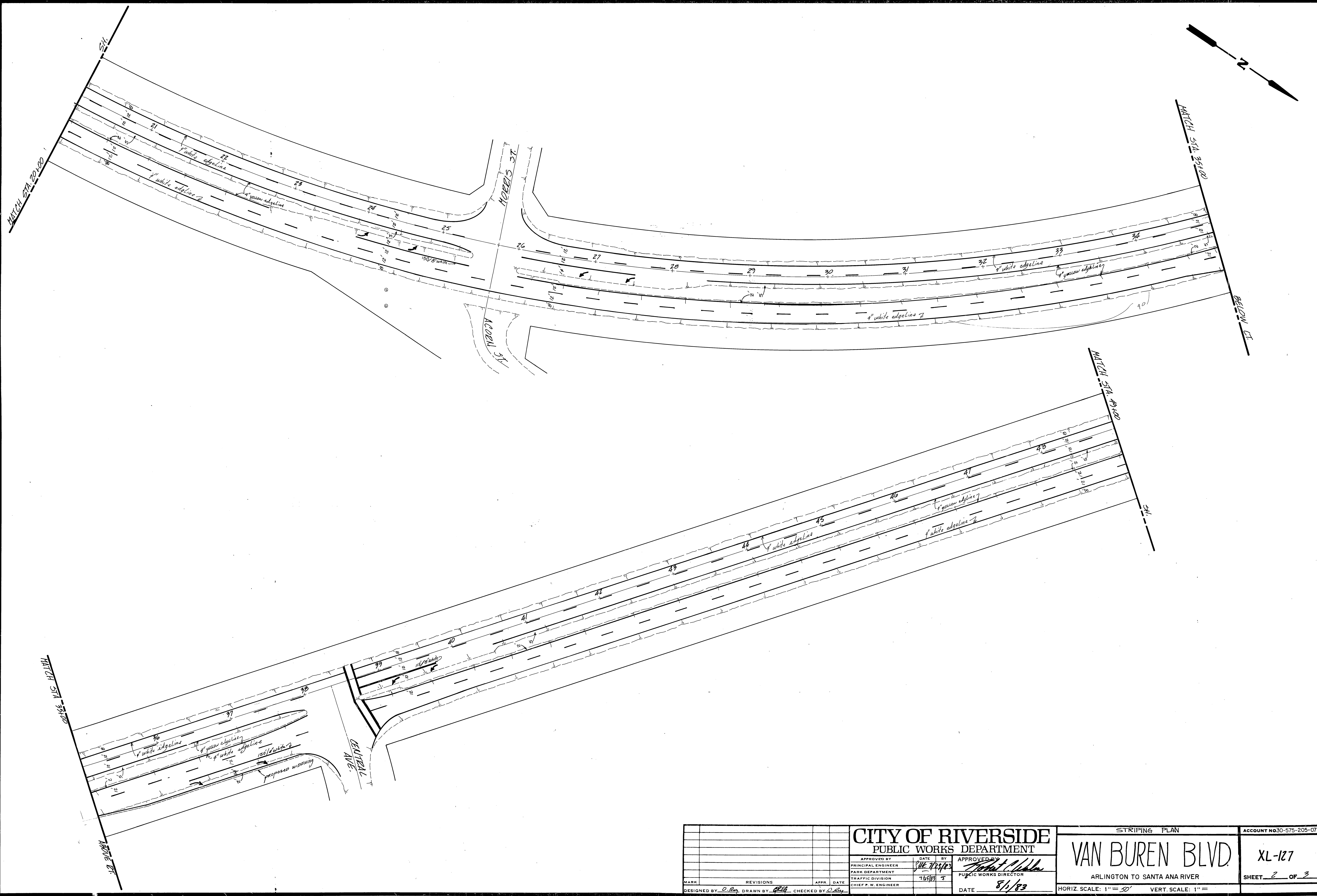
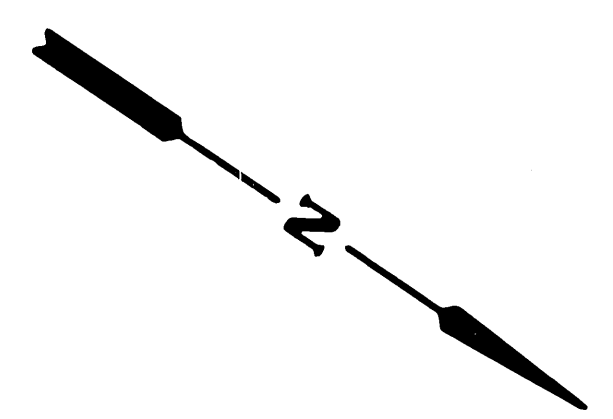


TRAFFIC CONTROL QUANTITIES

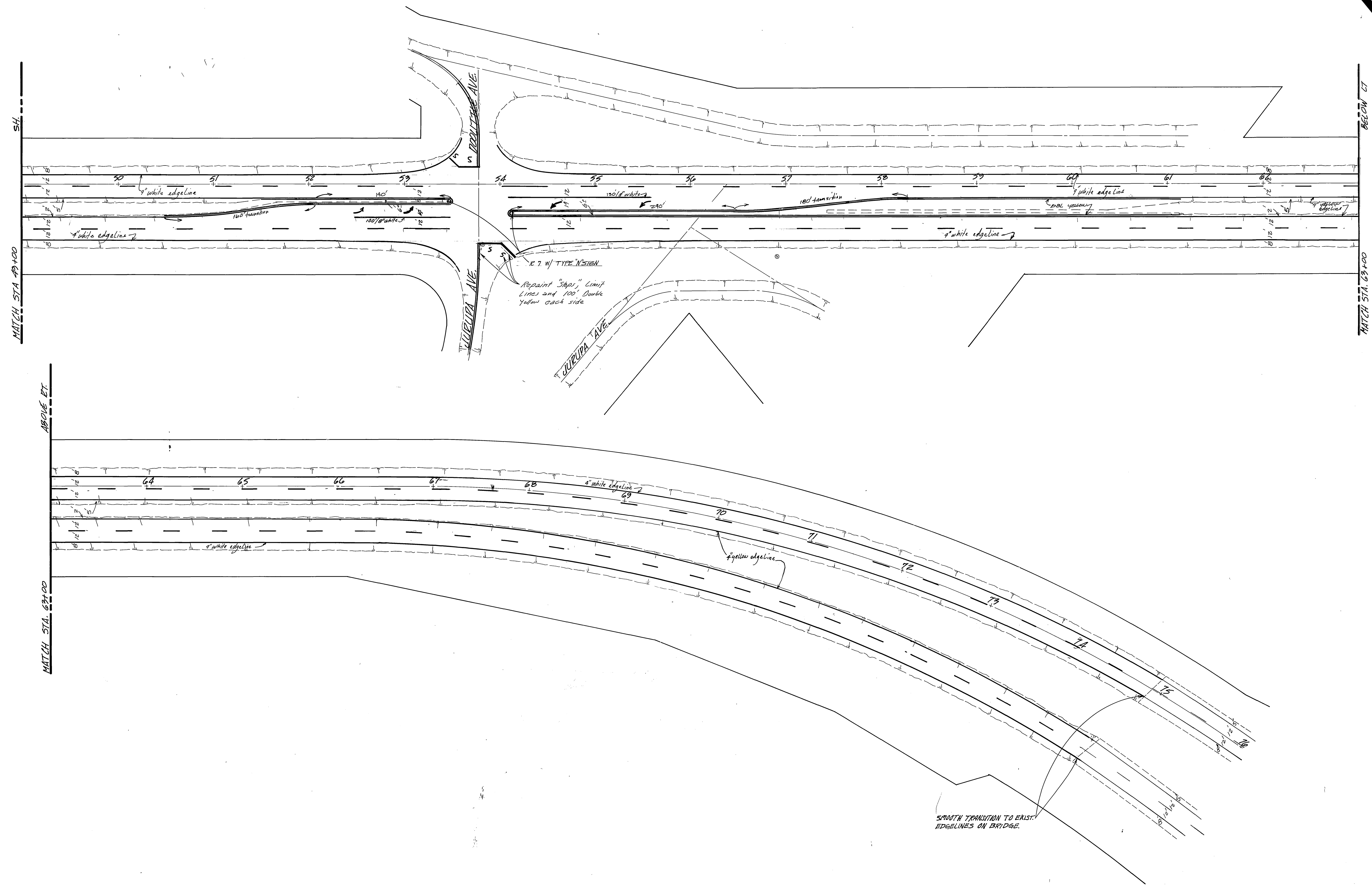
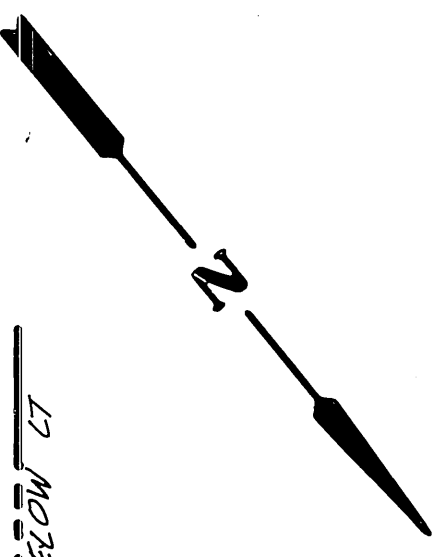
Striping	
Double Yellow, 2-4"	2100 L.F.
Two-way Turn Lane, 2-4"	0 L.F.
Single Yellow, 4"	11185 L.F.
White Lane line, 4" skip	3400 L.F.
Solid White, 4"	13800 L.F.
8" White Barrier	825 L.F.
Pavement Markings	
12" White or Yellow (x-walks, etc)	270 ft ²
Arrow Stencils (1/8 ea)	288 ft ²
Word Stencils (8 ea)	208 ft ²
High Visibility x-walks (8 ea)	0 ft ²
Total	916 ft²
Raised Reflective Pavement Markers	
2-way Amber	90 ea
1-way Amber	171 ea
1-way Clear	315 ea
Signs - new installations	0 ea
Striping Removal	0 ft ²

NOTE: 1) SPEED LIMIT 55 MPH, STRIPE 12" PAINT 3/6 GRAY
 2) INSTALL RAISED PAVEMENT MARKERS ARLINGTON TO SANTA ANA RIVER AS FOLLOWS:
 A) SOLID YELLOW AND DOUBLE YELLOW MEDIAN-EDGE LINE - ONE WAY AMBER 4" ON CENTER
 B) ON LANE LINE - ONE WAY CLEAR 48" O.C.
 C) ON 8" BARRIER LINE - ONE WAY CLEAR 24" O.C.

CITY OF RIVERSIDE PUBLIC WORKS DEPARTMENT		STRIPING PLAN		ACCOUNT NO. 30-575-205-07		
		VAN BUREN BLVD. ARLINGTON TO SANTA ANA RIVER		XL-127 SHEET 1 OF 3		
APPROVED BY PRINCIPAL ENGINEER PARK DEPARTMENT TRAFFIC DIVISION CHIEF P. W. ENGINEER	DATE 7/28/83	APPROVED BY <i>Robert M. Wala</i> PUBLIC WORKS DIRECTOR	DATE 8/1/83	DESIGNED BY 2. R. P.	DRAWN BY G. E. G.	CHECKED BY 2. R. P.
HORIZ. SCALE: 1" = 50' VERT. SCALE: 1" =		R-2489 22-F-82				



			CITY OF RIVERSIDE		STRIPING PLAN		ACCOUNT NO. 20-575-205-07	
			PUBLIC WORKS DEPARTMENT		VAN BUREN BLVD.		XL-127	
			APPROVED BY		DATE		BY	
			PRINCIPAL ENGINEER		8/1/83		[Signature]	
			PARK DEPARTMENT		7/26/83		PUBLIC WORKS DIRECTOR	
			TRAFFIC DIVISION				DATE	
			CHIEF P.W. ENGINEER				8/1/83	
MARK			REVISIONS			APPR. DATE		
DESIGNED BY			DRAWN BY			CHECKED BY		
O. [Signature]			[Signature]			[Signature]		
						HORIZ. SCALE: 1" = 50'		
						VERT. SCALE: 1" =		
						SHEET 2 OF 3		



MATCH STA 49+00

MATCH STA 63+00

MATCH STA 63+00

CITY OF RIVERSIDE PUBLIC WORKS DEPARTMENT			STRIPING PLAN		ACCOUNT NO. 30-575-205-07	
			VAN BUREN BLVD.		XL-127	
APPROVED BY: <i>[Signature]</i> DATE: 7/23/83 PRINCIPAL ENGINEER PARK DEPARTMENT TRAFFIC DIVISION CHIEF P.W. ENGINEER			APPROVED BY: <i>[Signature]</i> PUBLIC WORKS DIRECTOR		DATE: 8/1/83	
DESIGNED BY: <i>[Signature]</i> DRAWN BY: <i>[Signature]</i> CHECKED BY: <i>[Signature]</i>			HORIZ. SCALE: 1" = 50' VERT. SCALE: 1" =		ARLINGTON TO SANTA ANA RIVER	