

See XL-27

\*Raised Pavement Markers,  
1-Way clear, 48" OC, 200'  
See XL-27 6h 475.

SEE PLAN  
R-23-47  
FOR ST 1042

Double Yellow  
6' stripe & 6' gap

84 Rehab.      83 Rehab.

Remove transition striping\*

995 TRANS.  
285 TRANS.

Speed Limit 45 M.P.H.  
Stripe 12' & Gap 36'  
(West of Adams St)

**TRAFFIC CONTROL QUANTITIES**

Striping	
Double Yellow, 2-4"	3285 L.F.
Two-way Turn Lane, 2-4"	8360 L.F.
Single Yellow, 4"	
White Lane Line, 4" skip	6810 L.F.
Solid White, 4"	1500 L.F.
8" White Barrier	1318 L.F.

**Pavement Markings**

12" White or Yellow (x-walks, etc)	2120 sq ft
Arrow Stencils (66 ea)	1174 ft <sup>2</sup>
Word Stencils (6 ea)	6 ft <sup>2</sup>
High Visibility x-walks (6 ea)	6 ft <sup>2</sup>
<b>Total</b>	<b>3374 ft<sup>2</sup></b>

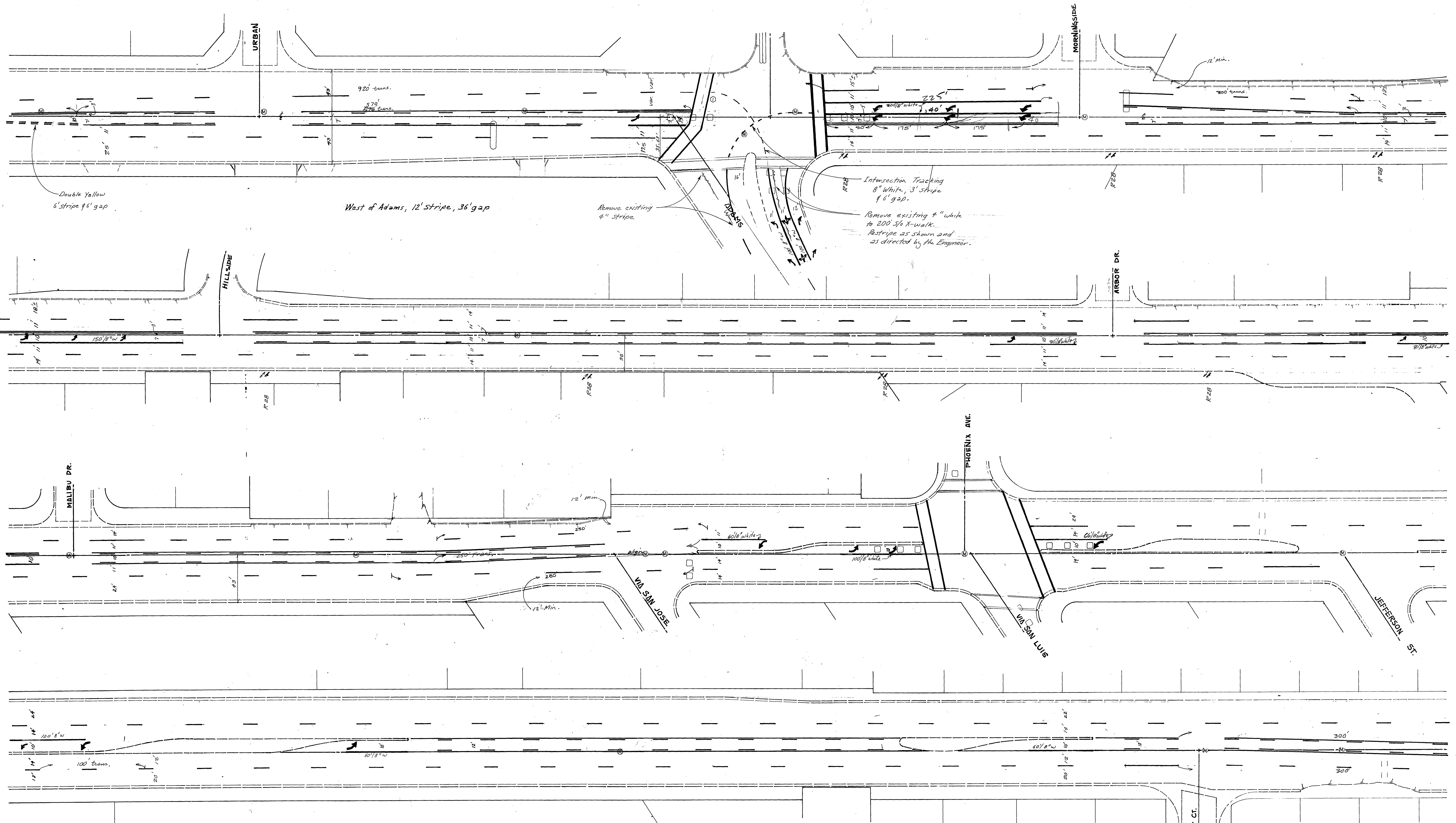
**Raised Reflective Pavement Markers**

2-way Amber	6 ea
1-way Amber	6 ea
1-way Clear	6 ea
Signs - new installations	7 ea
Striping Removal	70 sq ft



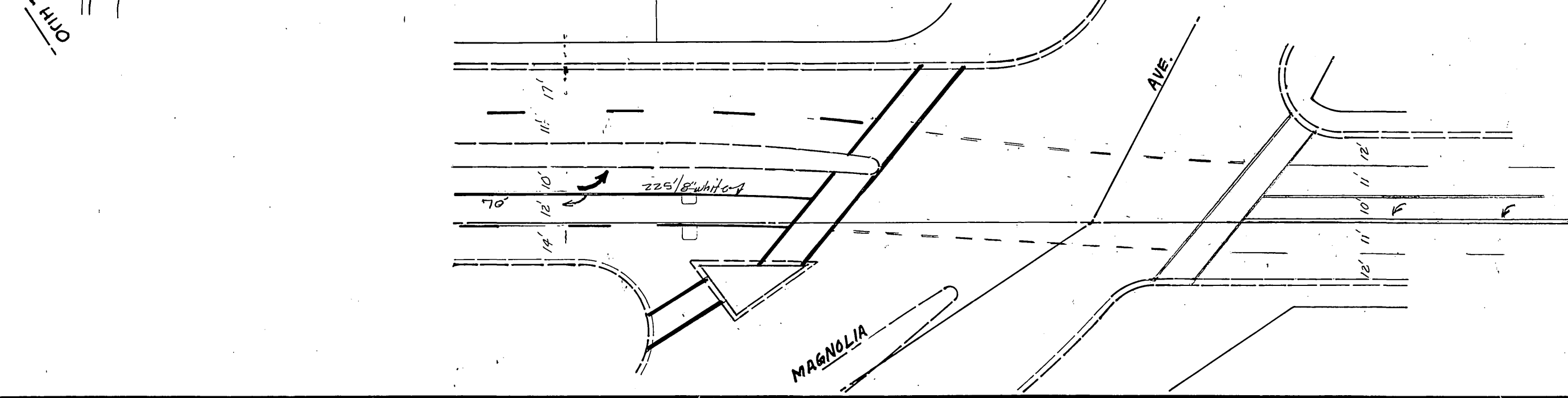
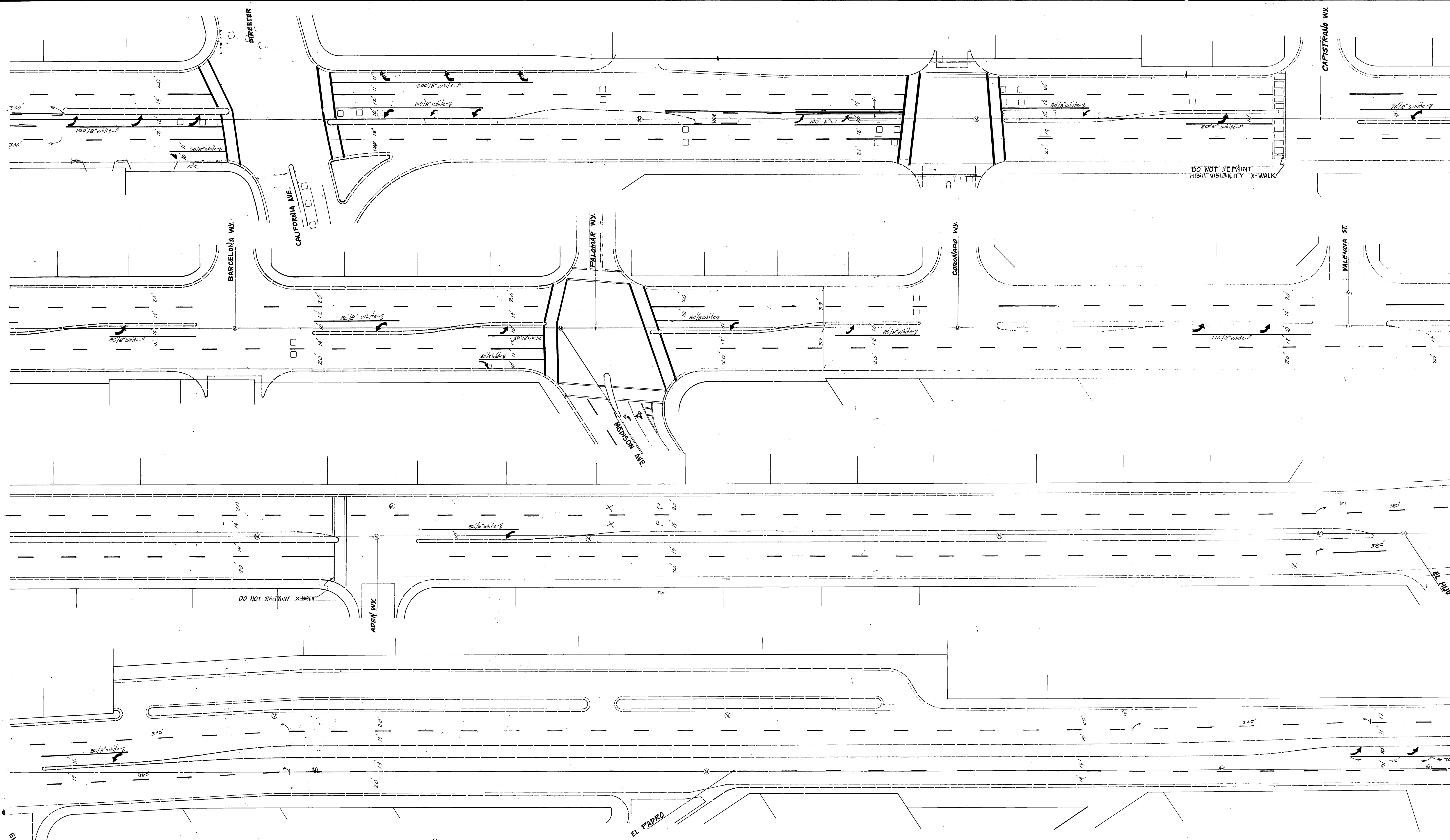
<p><b>CITY OF RIVERSIDE</b> PUBLIC WORKS DEPARTMENT</p>		<p>STRIPING PLAN</p>		ACCOUNT NO.
		<p>ARLINGTON AVE. MAGNOLIA AVE. TO VAN BUREN BLVD.</p>		XL-128
APPROVED BY	DATE	BY	DATE	PUBLIC WORKS DIRECTOR
PRINCIPAL ENGINEER	7/10/83			
PARK DEPARTMENT				
TRAFFIC DIVISION	7/15/83			
CHIEF P.W. ENGINEER	8-8			
DESIGNED BY D.Peg.	DRAWN BY G.W.	CHECKED BY D.Peg.	DATE	8/1/83
<p>HORIZ. SCALE: 1" = 40'      VERT. SCALE: 1" =</p>				<p>SHEET 1 OF 3</p>

R-2489 26 of 22

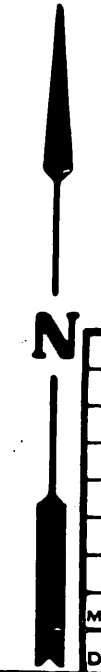


Speed Limit 40 M.P.H.  
 (East of Adams)  
 Stripe 7' 9" gap

<b>CITY OF RIVERSIDE</b>		STRIPING PLAN	ACCOUNT NO.
PUBLIC WORKS DEPARTMENT		<b>ARLINGTON AVE.</b>	
MAGNOLIA AVE. TO VAN BUREN BLVD.		XL-128	
SHEET 2 OF 3		SHEET 2 OF 3	
DESIGNED BY <i>D. P. ...</i> DRAWN BY <i>...</i> CHECKED BY <i>D. P. ...</i>		DATE <i>8/1/83</i>	



Speed Limit 40 M.P.H.  
7' Stripe & 17' Gap  
(East of Adams St.)



<b>CITY OF RIVERSIDE</b>			
<b>PUBLIC WORKS DEPARTMENT</b>			
APPROVED BY	DATE	BY	APPROVED BY
PRINCIPAL ENGINEER	7/23/23	[Signature]	[Signature]
PARK DEPARTMENT			
TRAFFIC DIVISION	7/25/23	J	
CHIEF P.W. ENGINEER			
DESIGNED BY: D.P.	DRAWN BY: G.J.	CHECKED BY: D.P.	DATE: 8/1/23

STRIPING PLAN	ACCOUNT NO.
<b>ARLINGTON AVE.</b> MAGNOLIA AVE TO VAN BUREN BLVD.	<b>XL-128</b>
HORIZ. SCALE: 1" = 40'	VERT. SCALE: 1" =
	SHEET <b>3</b> OF <b>3</b>