

NOTE: LANE LINE STRIPING PATTERN (7' STRIPE, 11' GAP)

<b>CITY OF RIVERSIDE</b> PUBLIC WORKS DEPARTMENT			
APPROVED BY	DATE	BY	APPROVED BY
PRINCIPAL ENGINEER	2-2-87	[Signature]	W. D. [Signature]
DESIGNED BY	DATE	TRAFFIC DIVISION	PUBLIC WORKS DIRECTOR
DESIGNED BY: [Signature]	DATE: 2-3-87	1/27/87	
DRAWN BY: [Signature]	CHECKED BY: [Signature]		

**STRIPING & SIGNING FOR**

**CENTRAL AVE. / ALESSANDRO BLVD. REHABILITATION**

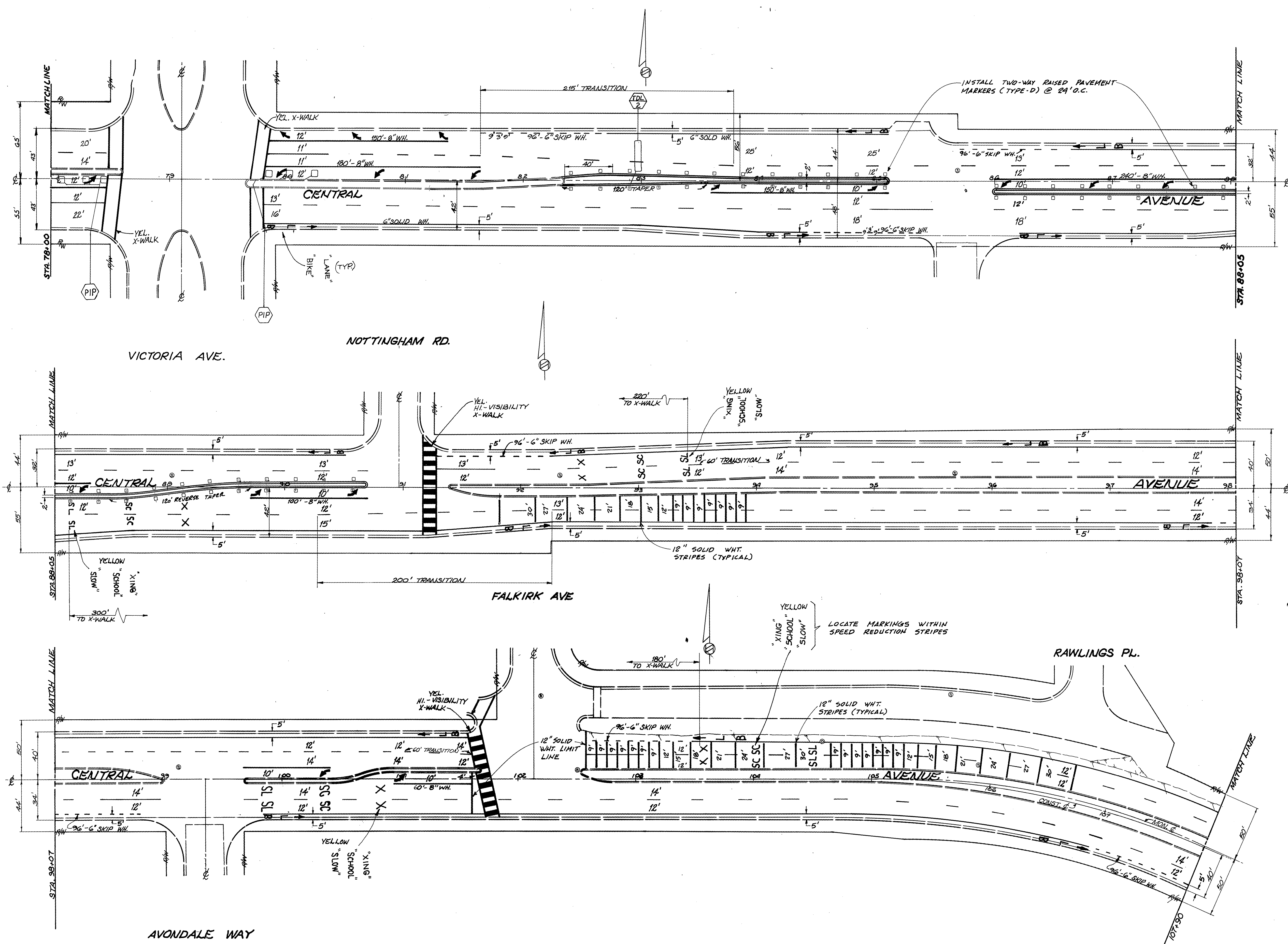
A.T.&S.F. R.R. to TRAUTWEIN RD.

HORIZ. SCALE: 1" = 40'    VERT. SCALE: 1" = 10'

INDEXED SIX M-3069(22) ACCOUNT NO. 30-575-354-07

**XL-188**

(R-2720) SHEET 1 OF 9



NOTE: LAKE LINE STRIPING PATTERN - (1' STRIPE, 11' GAP)

<b>CITY OF RIVERSIDE</b> PUBLIC WORKS DEPARTMENT			
APPROVED BY	DATE	BY	APPROVED BY
PRINCIPAL ENGINEER	2-3-87	[Signature]	WILLIAM D. GARDNER
TRAFFIC DIVISION	1/23/87	[Signature]	PUBLIC WORKS DIRECTOR
DESIGNED BY	BC	DRAWN BY	AM
CHECKED BY	BC	DATE	2-3-87

STRIPING & SIGNING FOR


CENTRAL AVE. /  
ALESSANDRO BLVD.  
REHABILITATION  
A.T.&S.F. R.R. TO TRAUTWEIN RD

ACCOUNT NO. 30-5754354-07

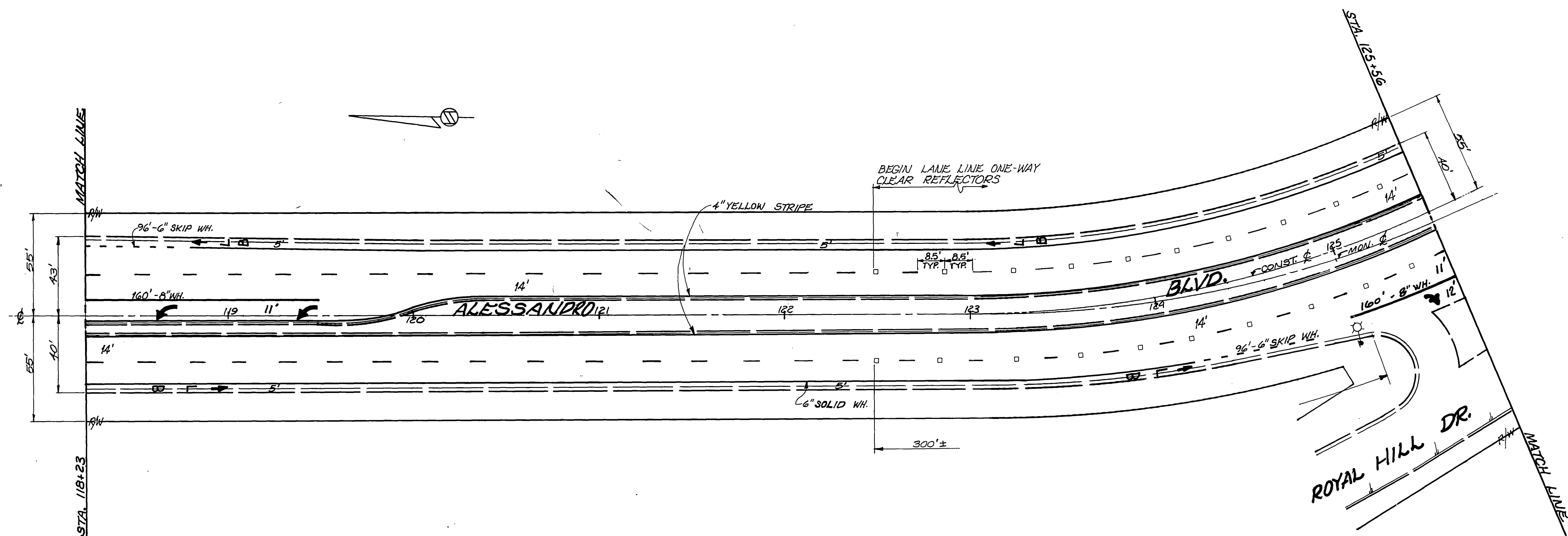
INDEXED SET  
M-3089(2,2)

**XL-188**  
(R-2720)  
SHEET 12 OF 2

HORIZ. SCALE: 1" = 40'  
VERT. SCALE: 1" = 10'



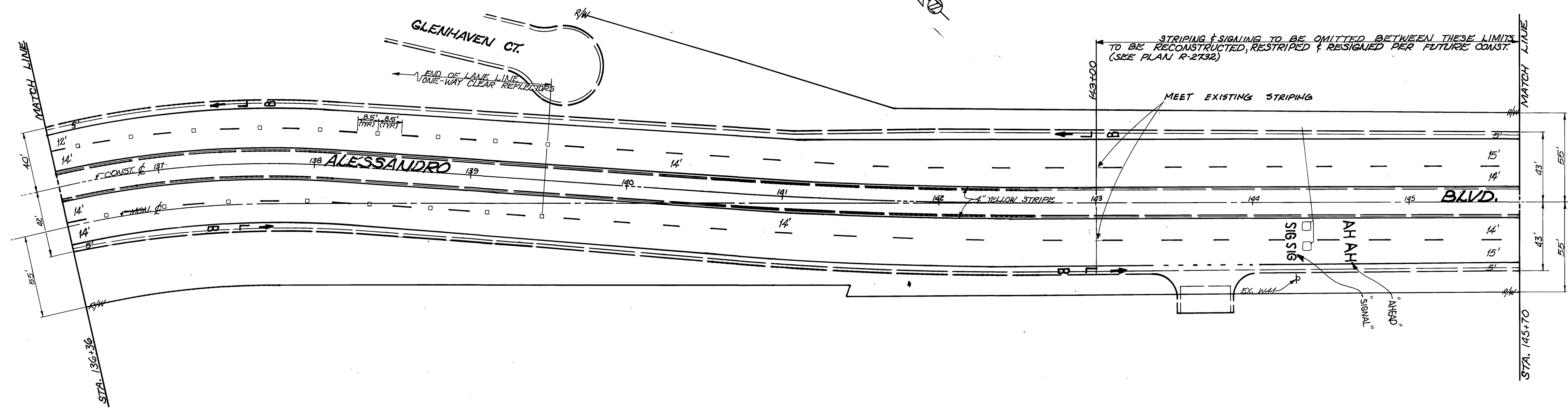
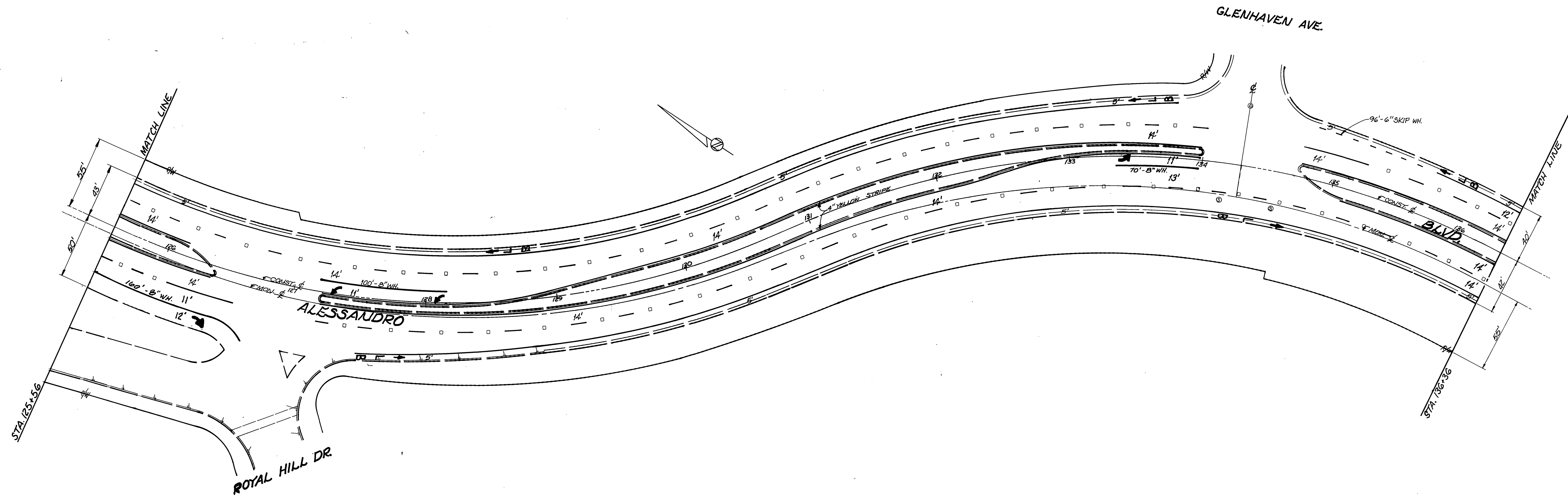
FAIRVIEW AVE.



NOTE: STRIPING PATTERN (1\"/>

<b>CITY OF RIVERSIDE</b> PUBLIC WORKS DEPARTMENT			<b>STRIPING AND SIGNING FOR</b> CENTRAL AVE. / ALESSANDRO BLVD. REHABILITATION AT B&N F.R. to TRAUTWEIN RD.		INDEXED SET M-3069(22)
APPROVED BY PRINCIPAL ENGINEER DATE 2-2-87 TRAFFIC DIVISION DESIGNED BY Bg DRAWN BY Bg CHECKED BY Bg	DATE 2-3-87 PUBLIC WORKS DIRECTOR WILLIAM D. GARDNER	ACCOUNT NO. 30-575-354-07	<b>XL-188</b> (R-2720)	SHEET 3 OF 9	HORIZ. SCALE: 1" = 40' VERT. SCALE: 1" = 10'





NOTE: LANE LINE STRIPING PATTERN (7' STRIPE, 17' GAP)

MARK	REVISIONS	APPR. DATE
DESIGNED BY	DRAWN BY	CHECKED BY
BG		BG

**CITY OF RIVERSIDE**  
PUBLIC WORKS DEPARTMENT

APPROVED BY	DATE	BY
PRINCIPAL ENGINEER	2-2-87	W.D. Gardner
TRAFFIC DIVISION	1/27/87	
DESIGNED BY	DATE	
BG	2-3-87	

**STRIPING AND SIGNING FOR**  
**CENTRAL AVE. /**  
**ALESSANDRO BLVD.**  
**REHABILITATION**  
A.T.&S.F. R.R. to TRAUTWEIN RD.

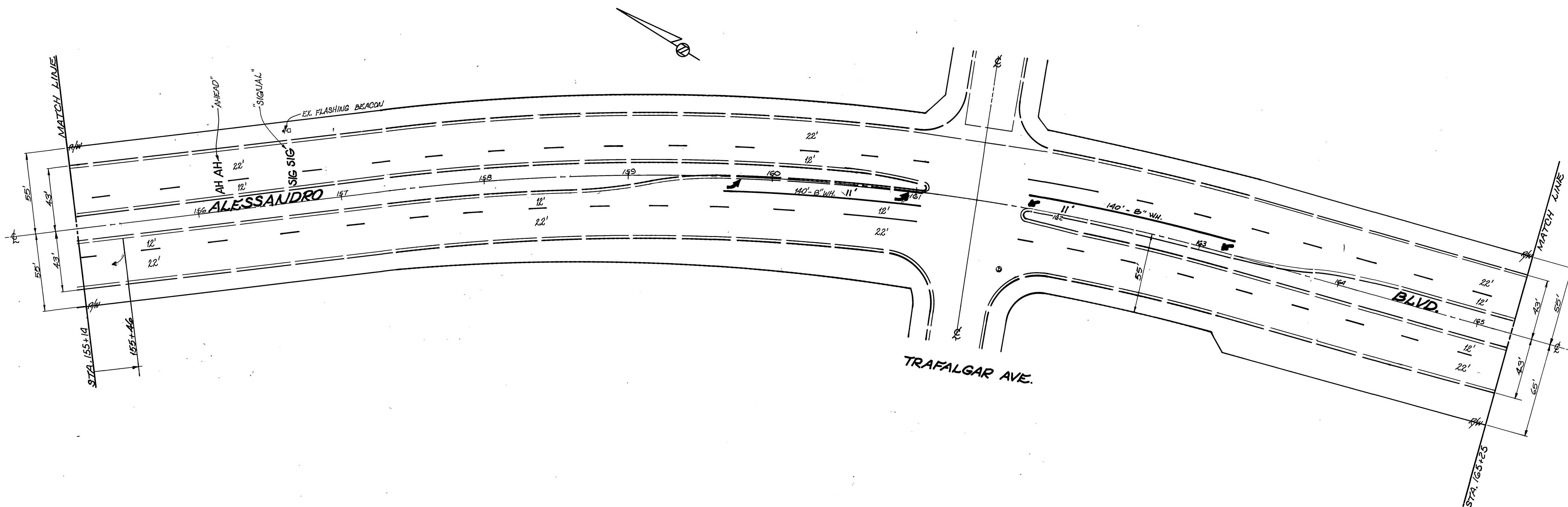
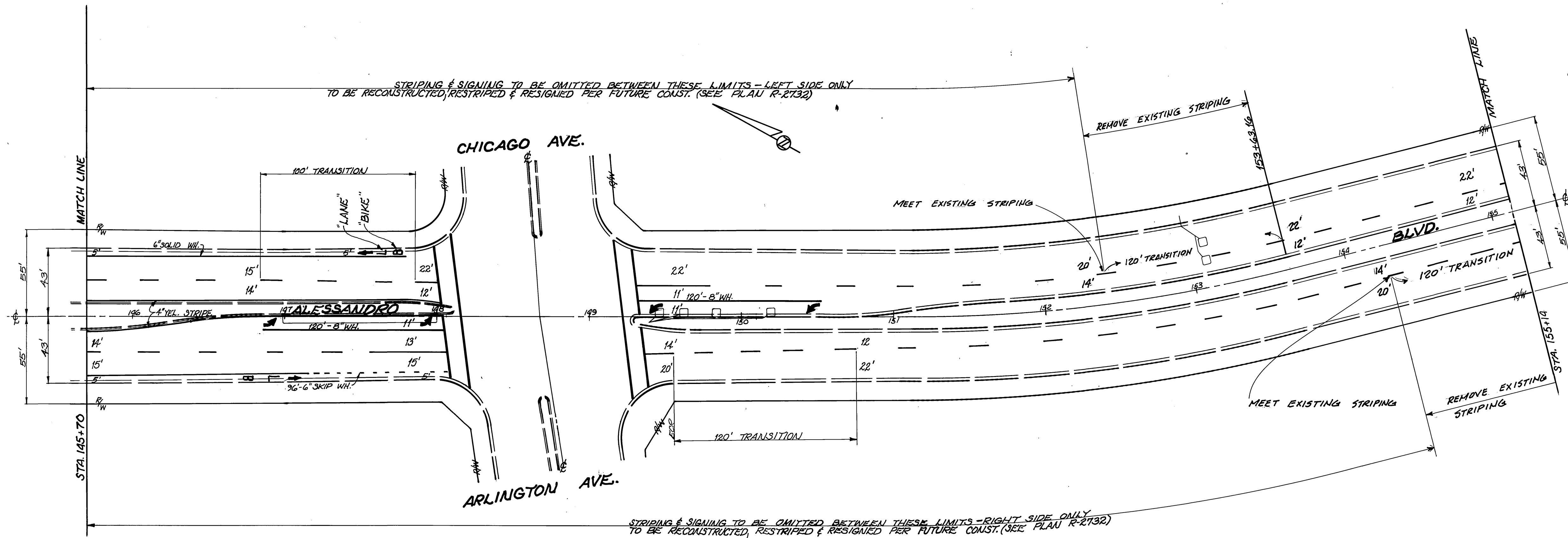
HORIZ. SCALE: 1" = 40'  
VERT. SCALE: 1" = 10'

INDEXED SET  
M-3069(22)

ACCOUNT NO. 63-575-354-07

**XL-188**  
(R-2780)

SHEET 4 OF 9

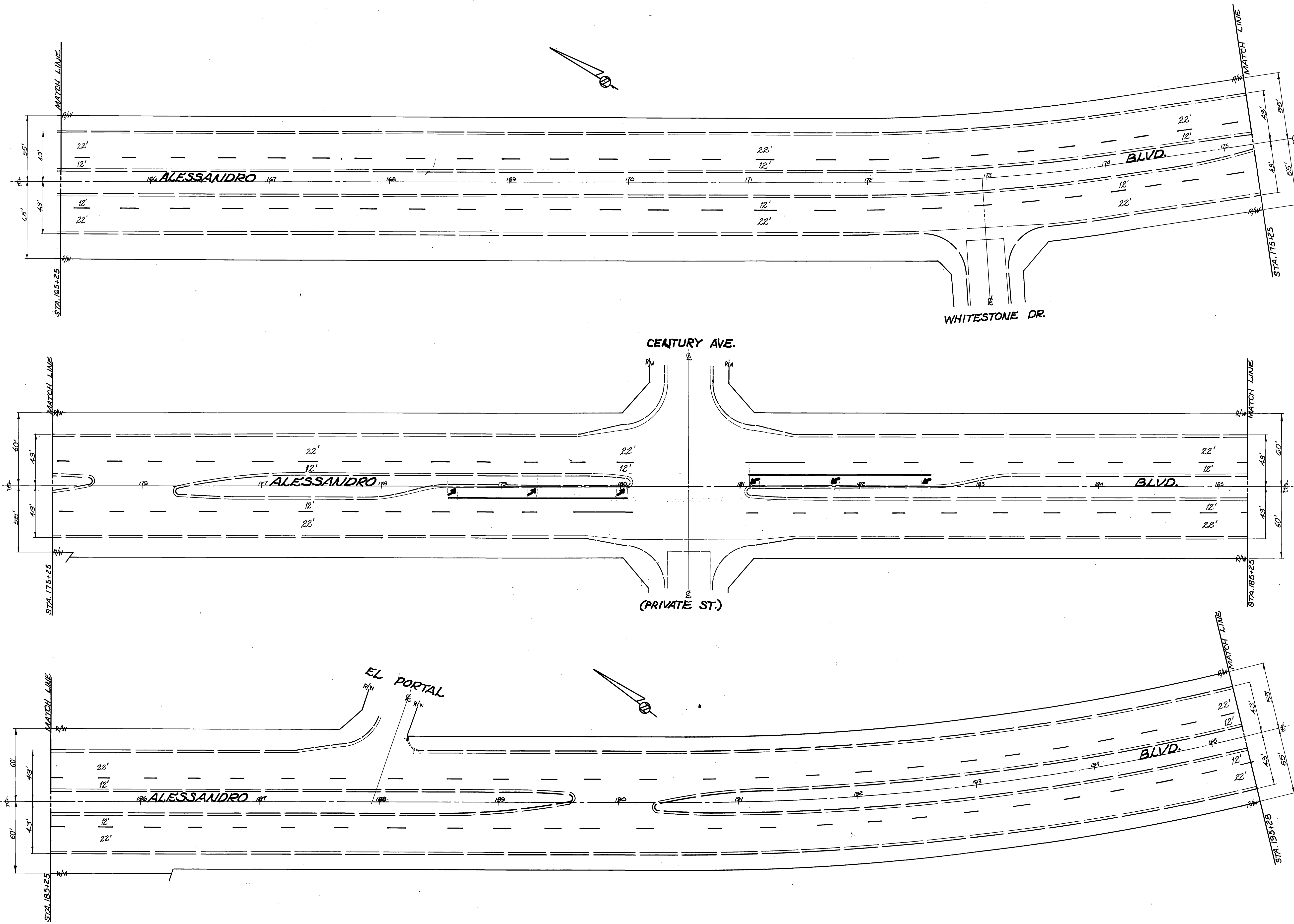


NOTE: LANE LINE STRIPING PATTERN N. OF ARLINGTON/CHICAGO: 1' STRIPE, 11' GAP  
 LANE LINE STRIPING PATTERN S. OF ARLINGTON/CHICAGO: 12' STRIPE, 36' GAP

<b>CITY OF RIVERSIDE</b> PUBLIC WORKS DEPARTMENT			
APPROVED BY	DATE	BY	APPROVED BY
PRINCIPAL ENGINEER	2-2-87	[Signature]	PUBLIC WORKS DIRECTOR
TRAFFIC DIVISION	1/27/87	[Signature]	
DESIGNED BY	BA	DRAWN BY	BA
CHECKED BY	BA		

STRIPING AND SIGNING FOR  
**CENTRAL AVE. /**  
**ALESSANDRO BLVD.**  
**REHABILITATION**  
 A B.S.F. P.R. to TRAUTWEIN RD.  
 HORIZ. SCALE: 1" = 40'  
 VERT. SCALE: 1" =

INDEXED SK  
 11-3069(22)  
 ACCOUNT NO. 30-575-354-07  
**XL-188**  
 (R-2120)  
 SHEET 5 OF 9



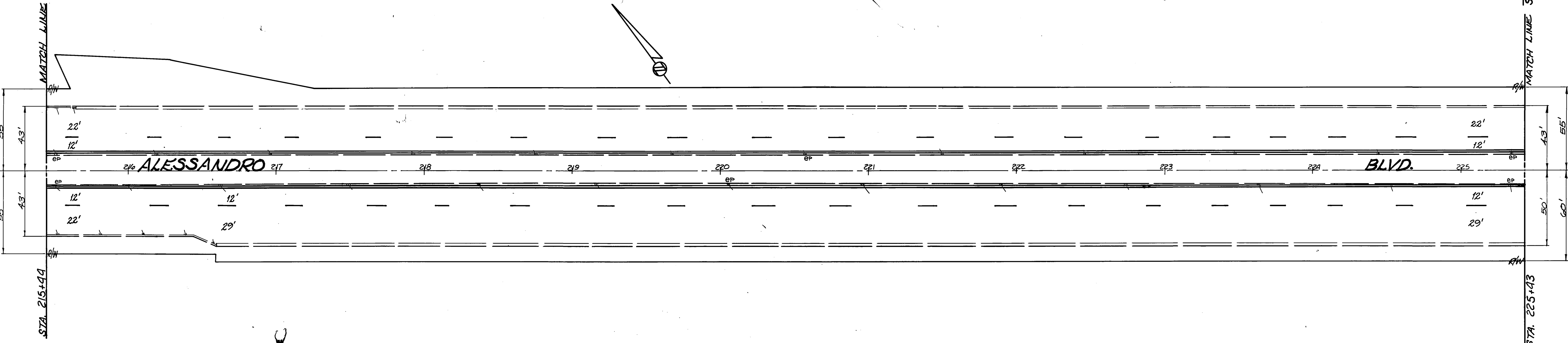
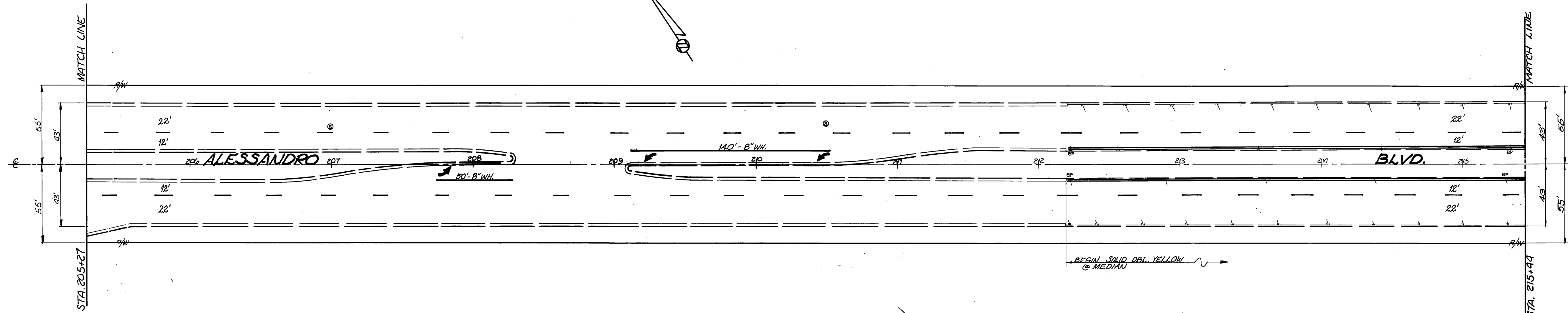
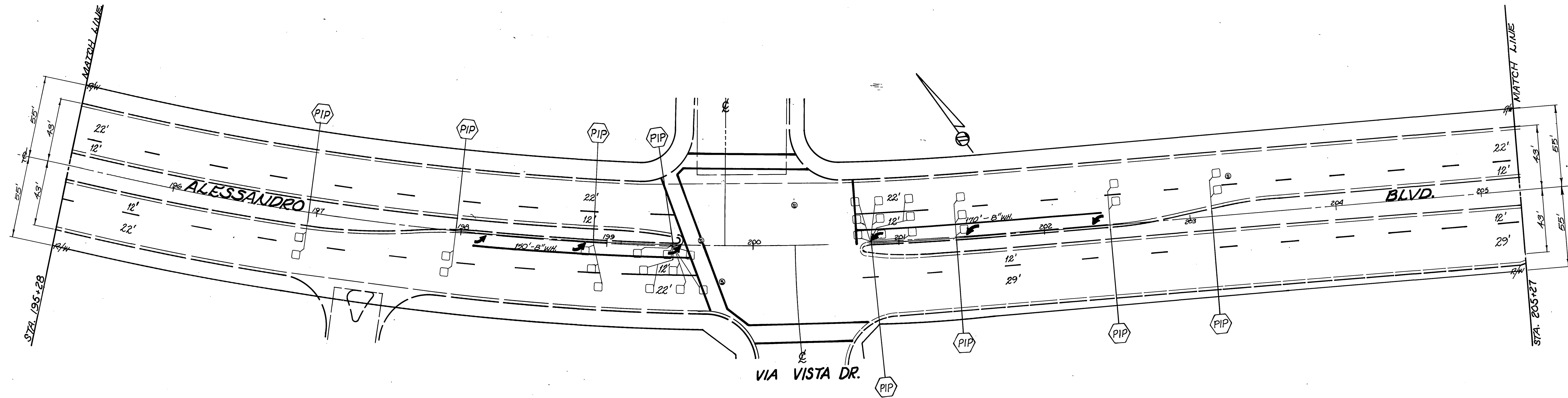
NOTE: LANE LINE STRIPING PATTERN (12' STRIPE, 36' GAP)

MARK	DESIGNED BY: <i>BG</i>	DRAWN BY: <i>SM</i>	CHECKED BY: <i>BG</i>
REVISIONS	APPR. DATE	DATE	

CITY OF RIVERSIDE PUBLIC WORKS DEPARTMENT			
APPROVED BY	DATE	BY	APPROVED BY
PRINCIPAL ENGINEER	2-2-87	<i>W.D.</i>	<i>William D. Gardner</i>
TRAFFIC DIVISION	1/23/87	<i>W.D.</i>	PUBLIC WORKS DIRECTOR
DATE	2-3-87		

STRIPING AND SIGNING FOR  
CENTRAL AVE. /  
ALESSANDRO BLVD.  
REHABILITATION  
A.T.&S.F. R.R. to TRAUTWEIN RD.  
HORIZ. SCALE: 1" = 40'  
VERT. SCALE: 1" =

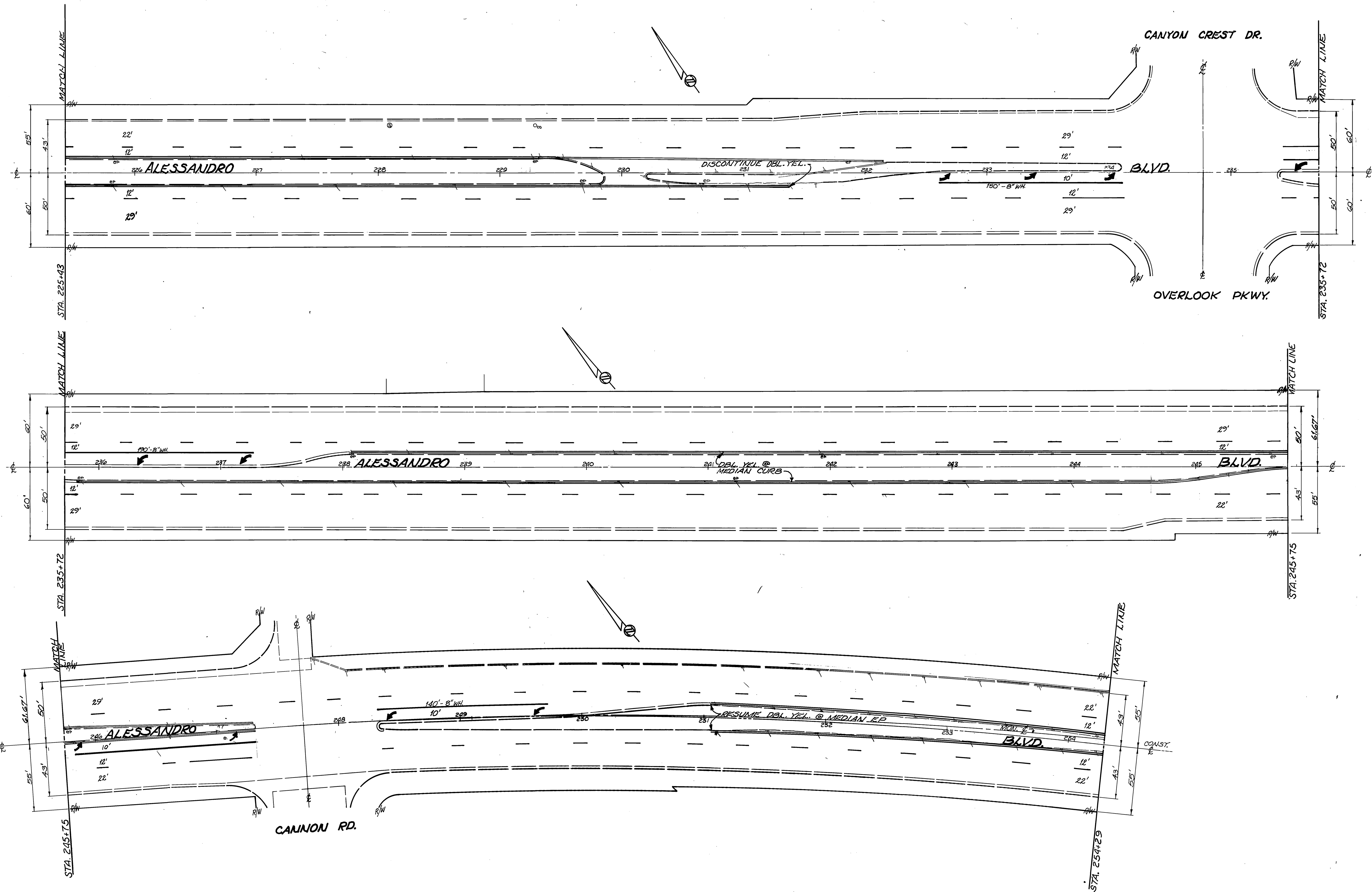
INDEXED SET  
M-3069(22)  
ACCOUNT NO. 30-575-354-07  
XL-188  
(R-2780)  
SHEET 6 OF 9



NOTE: LANE LINE STRIPING PATTERN (12' STRIPE, 36' GAP)

<p><b>CITY OF RIVERSIDE</b> PUBLIC WORKS DEPARTMENT</p>				<p><b>STRIPING AND SIGNING FOR</b> CENTRAL AVE. / ALESSANDRO BLVD. REHABILITATION AT B.S.F. R.R. to TRAUTWEIN RD.</p>		<p>INDEXED STK. 11-3069(22) ACCOUNT NO. 30-575-354-07</p>
APPROVED BY	DATE	BY	APPROVED BY	<p>XL-188 (P-2720) SHEET 7 OF 9</p>		
PRINCIPAL ENGINEER	2-2-87	W.D.	W. D. Gardner			
TRAFFIC DIVISION	1/27/87	W.D.	PUBLIC WORKS DIRECTOR			
DESIGNED BY	BC	DRAWN BY	W.D.	<p>DATE 2.3.87 HORIZ. SCALE: 1" = 40' VERT. SCALE: 1" = 10'</p>		





NOTE: LANE LINE STRIPING PATTERN (12' STRIPE, 36' GAP)

MARK	REVISIONS	APPR. DATE

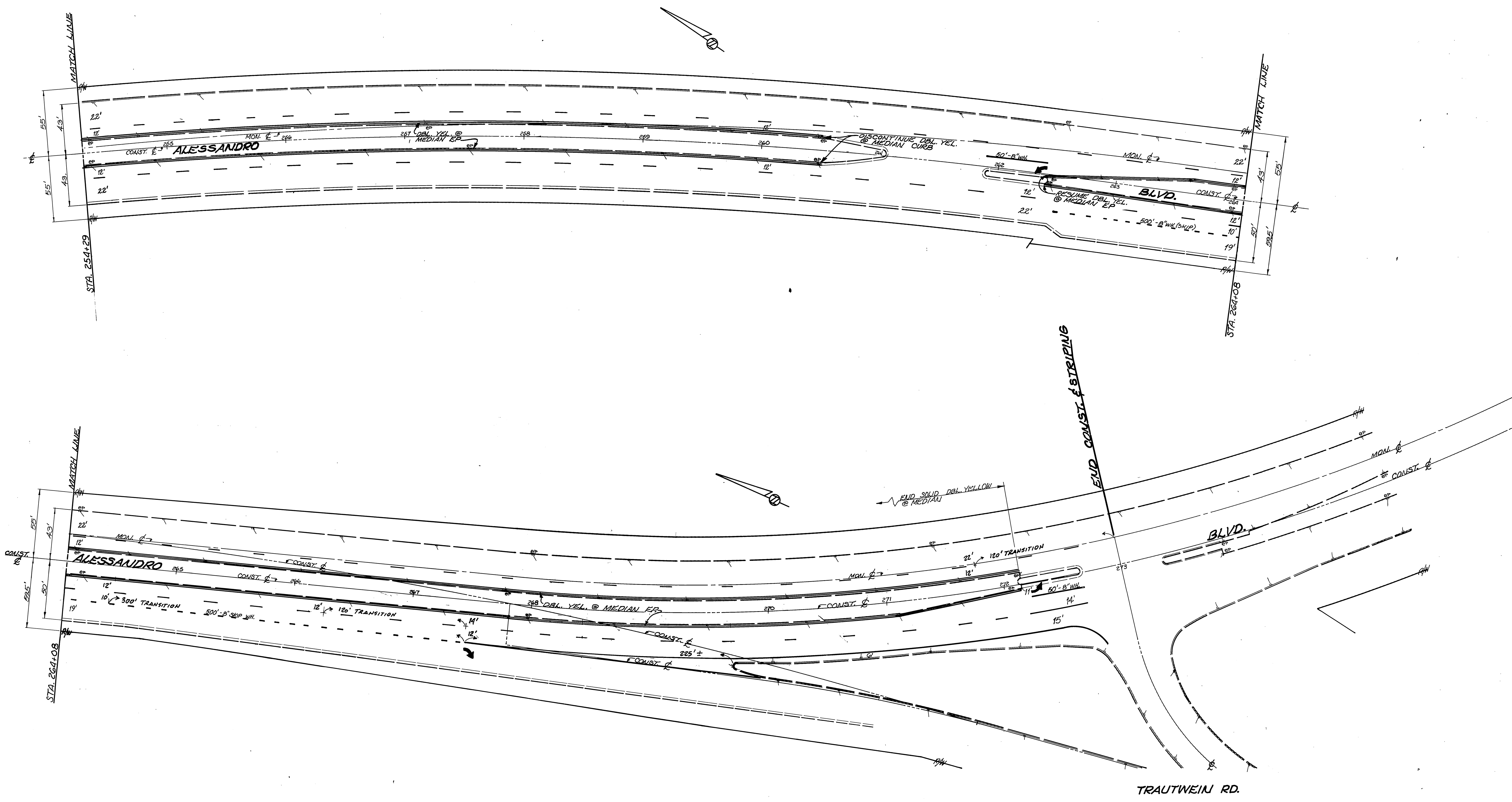
<b>CITY OF RIVERSIDE</b>			
PUBLIC WORKS DEPARTMENT			
APPROVED BY	DATE	BY	APPROVED BY
PRINCIPAL ENGINEER	2-2-87	[Signature]	W. Williams
TRAFFIC DIVISION	1/27/87	[Signature]	PUBLIC WORKS DIRECTOR
DESIGNED BY	DR	DRAWN BY	BC
CHECKED BY	BC	DATE	2-3-87

**STRIPING AND SIGNING FOR**  
**CENTRAL AVE. /**  
**ALESSANDRO BLVD.**  
**REHABILITATION**  
**A.T.&S.F.R.R. to TRAUTWEIN RD.**

INDEXED STK.  
 M-3063(22)  
 ACCOUNT NO. 30-575-354-07  
**XL-188**  
 (R-2720)  
 SHEET 2 OF 2

HORIZ. SCALE: 1" = 40'  
 VERT. SCALE: 1" = 4'





NOTE: LANE LINE STRIPING PATTERN (12' STRIPE, 36' GAP)

MARK	REVISIONS	APPR. DATE

<b>CITY OF RIVERSIDE</b> PUBLIC WORKS DEPARTMENT		
APPROVED BY	DATE	BY
PRINCIPAL ENGINEER	2-2-87	W.D.
TRAFFIC DIVISION	1/2/87	W.D.
DESIGNED BY	BE	DRAWN BY
CHECKED BY	BE	

STRIPING AND SIGNING FOR		INDEXED SET M-3062(22)
CENTRAL AVE. / ALESSANDRO BLVD. REHABILITATION		ACCOUNT NO. 30-575-354-07
A.T.&S.F. R.R. to TRAUTWEIN RD.		XL-188 (2-2720)
HORIZ. SCALE: 1" = 40'		VERT. SCALE: 1" = 4'
DATE 2-3-87		SHEET 9 of 9