

Paint double yellow line from detector to X-walk, obliterate existing

See X-118

Paint Double Yellow Stripe over center dash line - other dash stripes to remain.

Painted Portion of Island

Raised Island

Paint dash lane line - obliterate existing island

R18R(+) Back-to-Back

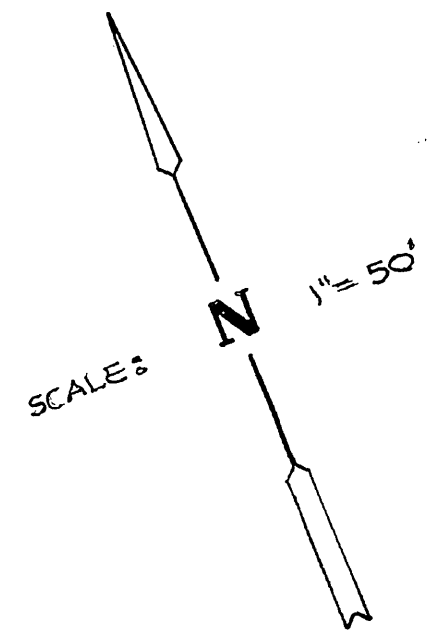
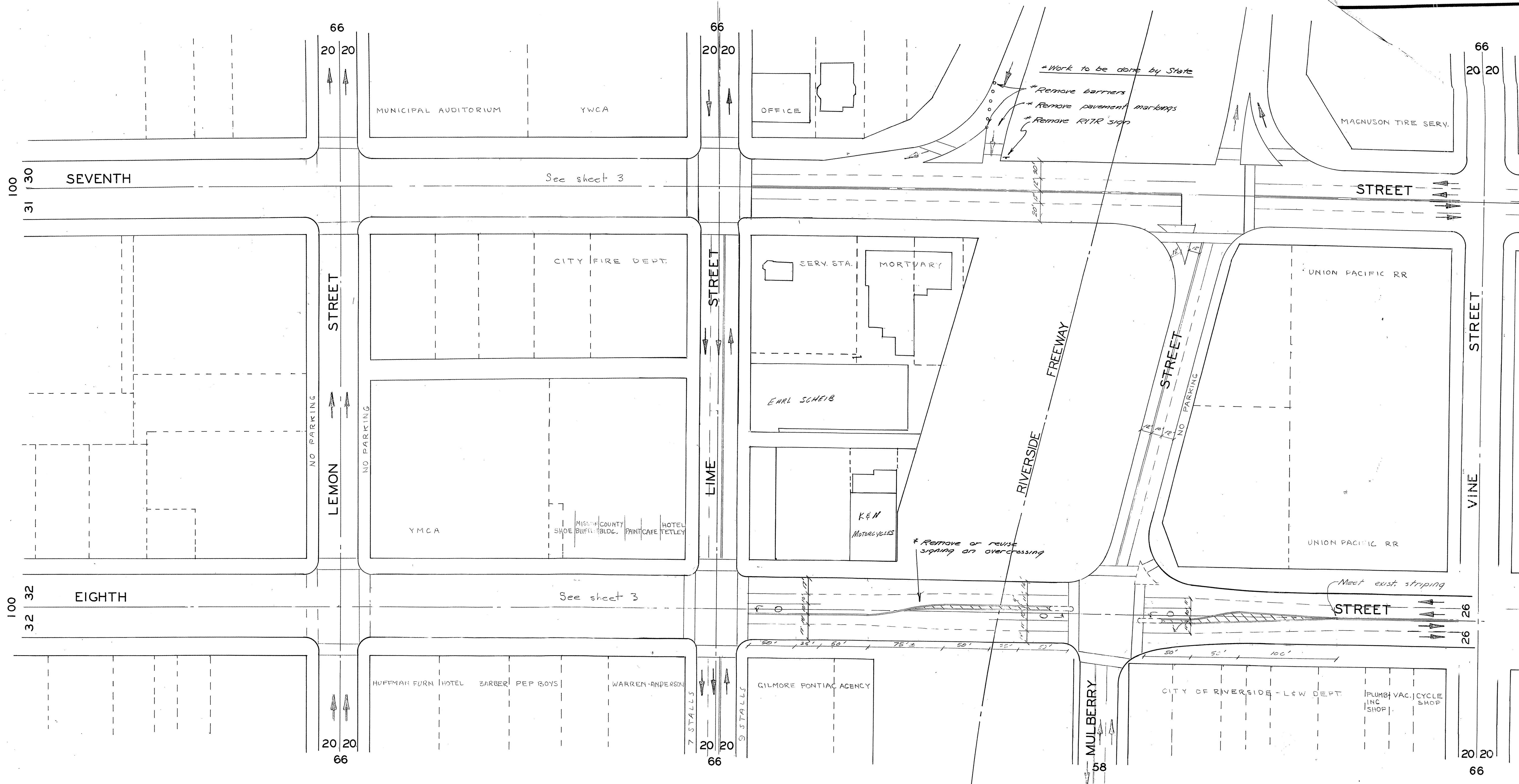
SCALE 1"=40'

- NOTES:**
1. Paint striping and pavement markings as shown.
  2. Remove all conflicting striping & pavement markings not shown.
  3. Pavement Marking symbols:
    - a. O = ONLY
    - b. N = NO
    - c. T = TURN
    - d. L = LEFT
    - e. OK = OK

REVISIONS			CITY OF RIVERSIDE, CALIFORNIA DEPARTMENT OF PUBLIC WORKS
MARK	DATE	DESCRIPTION	
			STRIPING PLAN 7th & 8th Streets 2-Way Conversion

DESIGNED BY	CHECKED BY	APPROVED BY	XL-19a
DRAWN BY JK		DIRECTOR, PUBLIC WORKS	
RECOMMENDED BY	ASSISTANT CITY ENGINEER	DATE	SHEET 1 OF



**NOTE:**  
 1. Obliterate all conflicting striping  
 2. Paint striping & markings as shown

REVISIONS		CITY OF RIVERSIDE (CAR) DEPARTMENT OF PUBLIC
MARK	DATE	
		7TH & 8TH STREETS FREEWAY INTERCHANGE
DESIGNED BY	CHECKED BY	
DRAWN BY	APPROVED BY	DIRECTOR OF PUBLIC WORKS
RECOMMENDED BY	ASSISTANT CITY ENGINEER	
		DATE

7th St

8th St

BLVD

1/2

OF OF 30 70

OF OF 30 70

OF OF 30 70

SCALE 1"=40'

Paint double yellow stripe over center dash line - other dash stripes to remain.

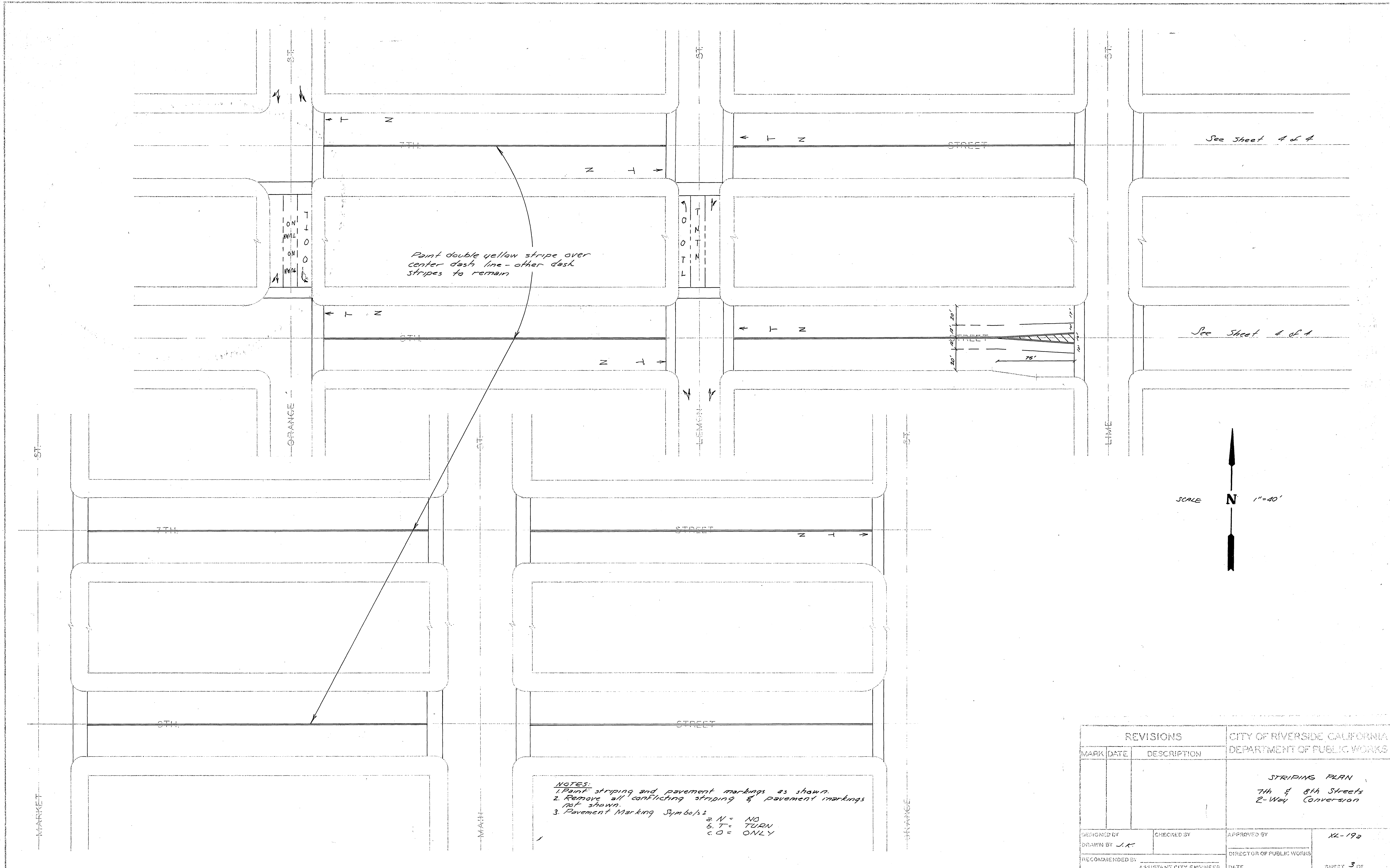
NOTES:  
1. Paint striping and pavement markings as shown.  
2. Remove all conflicting striping and pavement markings not shown.

REVISIONS		CITY OF RIVERSIDE PUBLIC WORKS DEPARTMENT OF PUBLIC WORKS	
DATE	DESCRIPTION	DESIGNED BY	APPROVED BY
		JK	

**STRIPING PLAN**  
7th & 8th Streets  
2-Way Conversion

DESIGNED BY: JK  
APPROVED BY: [Signature]  
DATE: [Blank]  
SCALE: 1"=40'

XL-19a  
2

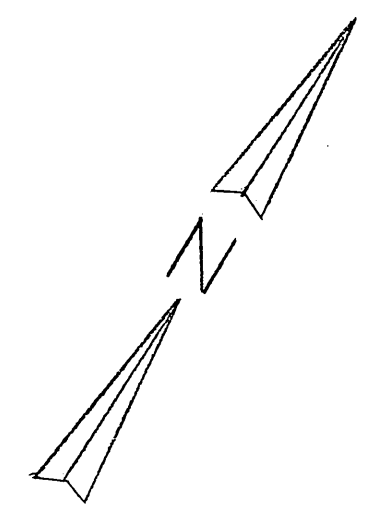
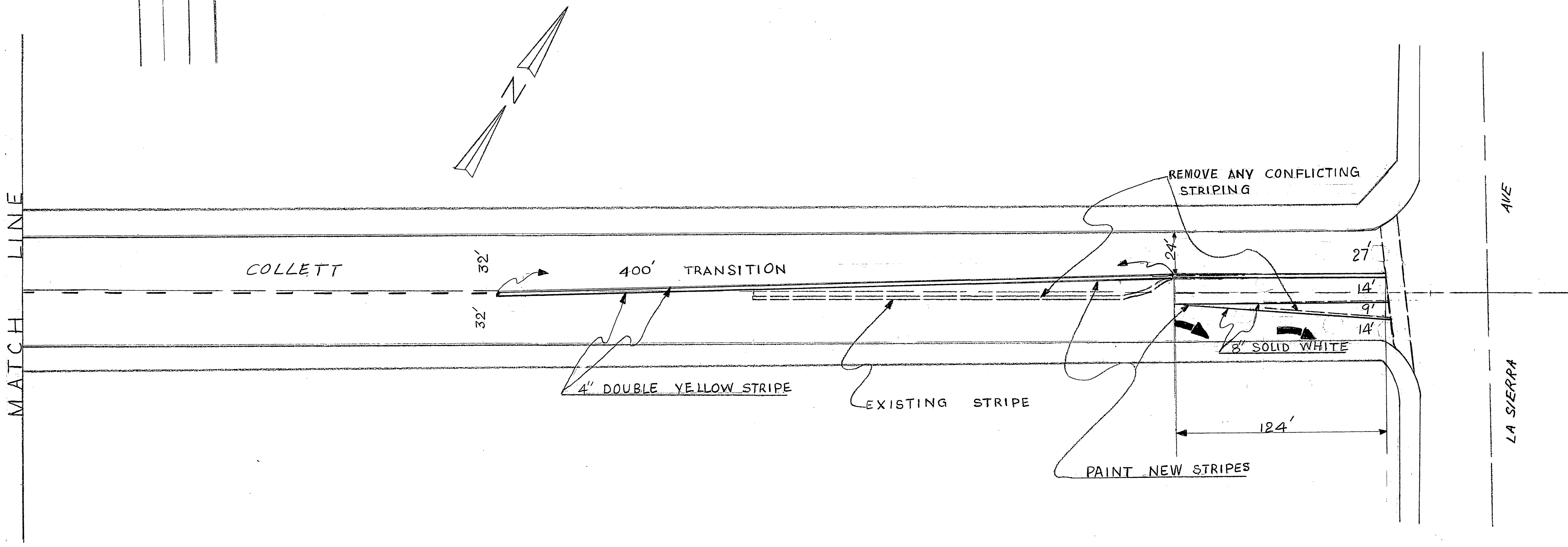
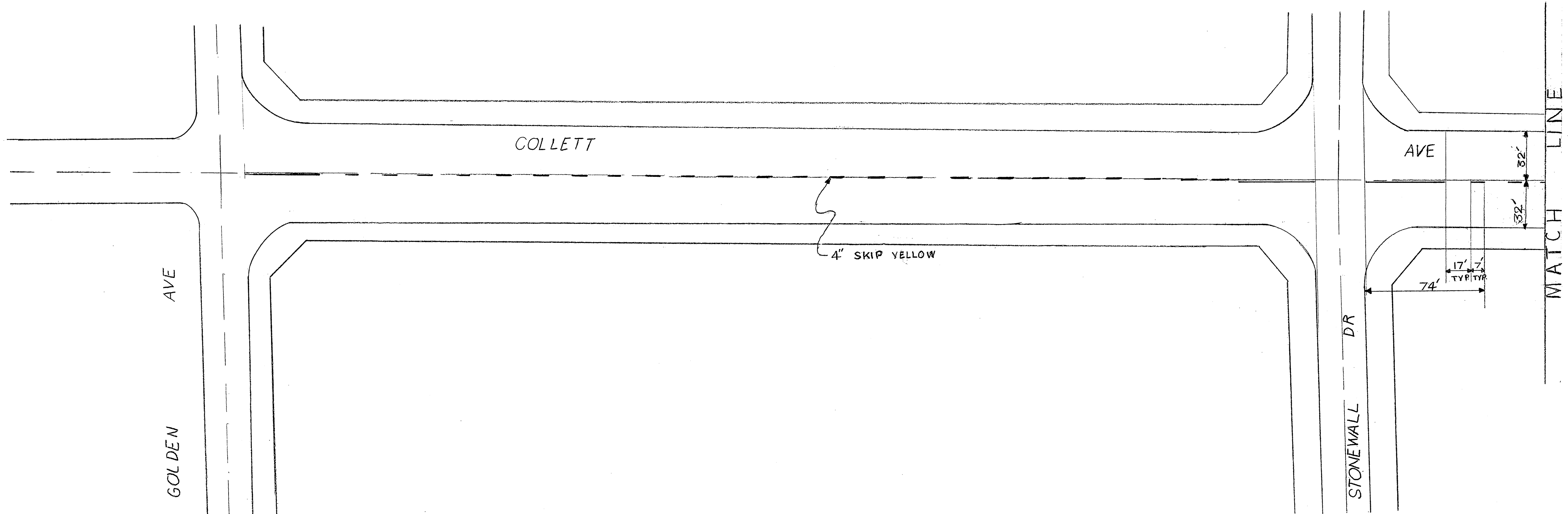


See Sheet 4 of 4

See Sheet 4 of 4

**NOTES:**  
 1. Paint striping and pavement markings as shown.  
 2. Remove all conflicting striping & pavement markings not shown.  
 3. Pavement Marking Symbols:  
 a. N = NO  
 b. T = TURN  
 c. O = ONLY

REVISIONS			CITY OF RIVERSIDE, CALIFORNIA DEPARTMENT OF PUBLIC WORKS	
MARK	DATE	DESCRIPTION		
			STRIPING PLAN 7th & 8th Streets 2-Way Conversion	
DESIGNED BY	CHECKED BY	APPROVED BY	XL-192	
DRAWN BY J.K.		DIRECTOR OF PUBLIC WORKS		
RECOMMENDED BY	ASSISTANT CITY ENGINEER	DATE	SHEET 3 OF	



City of Riverside Public Works Department Traffic Engineering Division		STRIPING PLAN COLLETT AVE LA SIERRA TO GOLDEN AVE	Sheet 1 of 40 XL-193
Designer: J. LE Drawn: J. LE Checked: [Signature] Date: 4/4/02	Approved: [Signature] City Traffic Engineer		