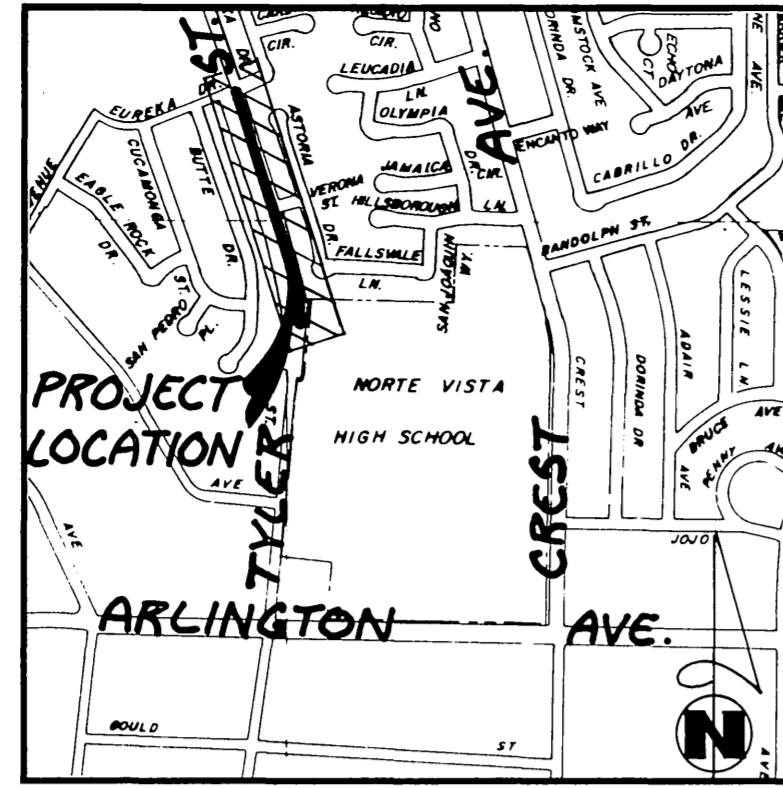


PROJECT LOCATION MAP

SCALE: 1" = 1000'

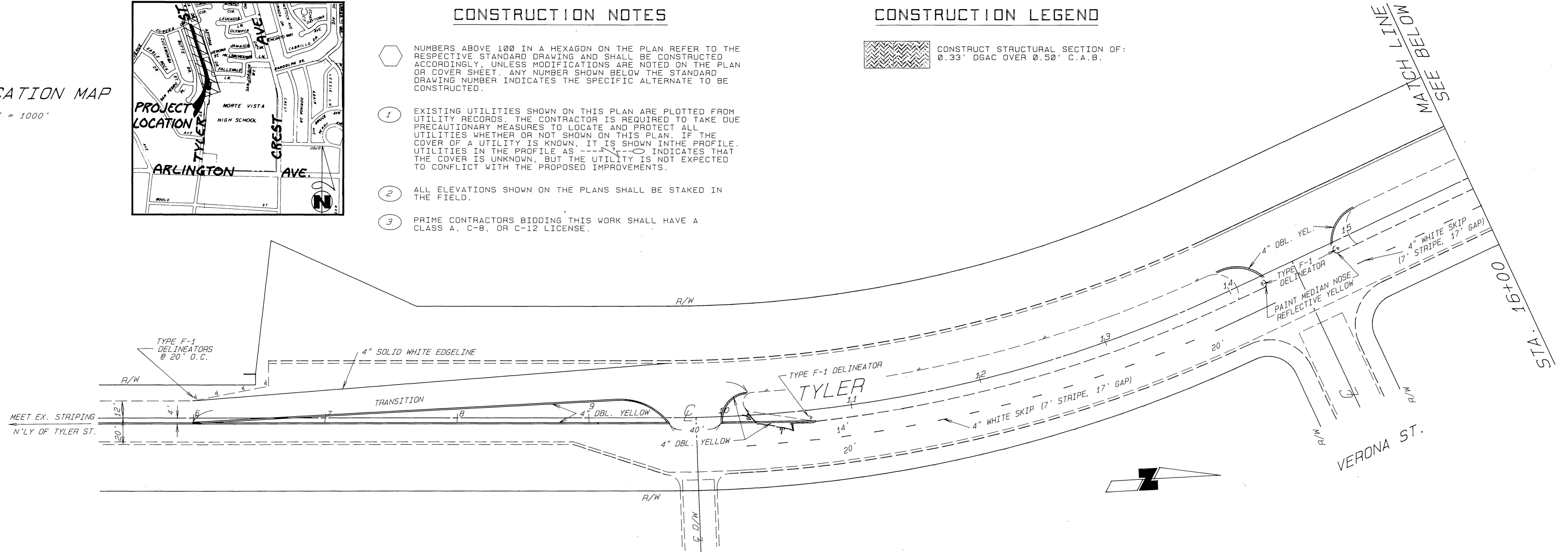


CONSTRUCTION NOTES

- 1. NUMBERS ABOVE 100 IN A HEXAGON ON THE PLAN REFER TO THE RESPECTIVE STANDARD DRAWING AND SHALL BE CONSTRUCTED ACCORDINGLY, UNLESS MODIFICATIONS ARE NOTED ON THE PLAN OR COVER SHEET. ANY NUMBER SHOWN BELOW THE STANDARD DRAWING NUMBER INDICATES THE SPECIFIC ALTERNATE TO BE CONSTRUCTED.
- 2. EXISTING UTILITIES SHOWN ON THIS PLAN ARE PLOTTED FROM UTILITY RECORDS. THE CONTRACTOR IS REQUIRED TO TAKE DUE PRECAUTIONARY MEASURES TO LOCATE AND PROTECT ALL UTILITIES WHETHER OR NOT SHOWN ON THIS PLAN. IF THE COVER OF A UTILITY IS KNOWN, IT IS SHOWN IN THE PROFILE. UTILITIES IN THE PROFILE AS ---○--- INDICATES THAT THE COVER IS UNKNOWN, BUT THE UTILITY IS NOT EXPECTED TO CONFLICT WITH THE PROPOSED IMPROVEMENTS.
- 3. ALL ELEVATIONS SHOWN ON THE PLANS SHALL BE STAKED IN THE FIELD.
- 4. PRIME CONTRACTORS BIDDING THIS WORK SHALL HAVE A CLASS A, C-8, OR C-12 LICENSE.

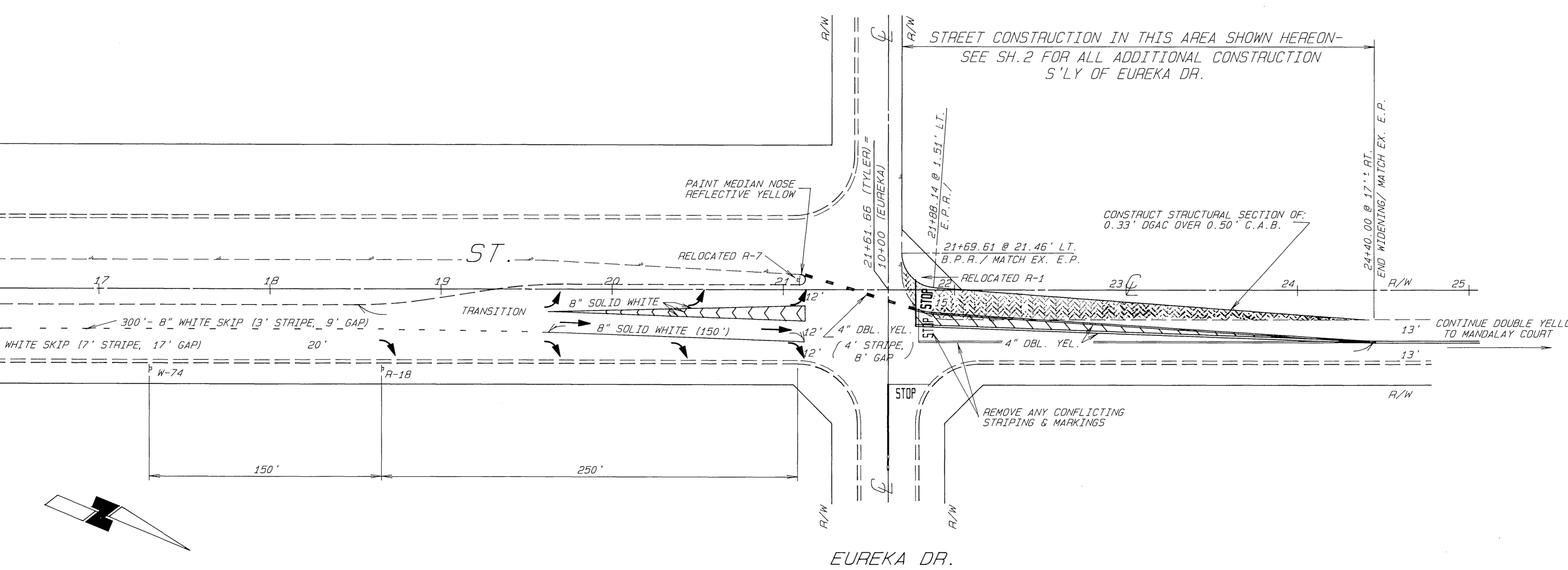
CONSTRUCTION LEGEND

CONSTRUCT STRUCTURAL SECTION OF: 0.33' DGAC OVER 0.50' C.A.B.



MATCH LINE SEE ABOVE

STA. 16+00



<p>CITY OF RIVERSIDE PUBLIC WORKS DEPARTMENT</p>				<p>TYLER STREET MEDIAN ISLAND S/O VERONA ST. TO EUREKA DR.</p>		<p>ACCOUNT NO: 575-275-07 R-3001 (XL-227) SHEET 1 OF 2</p>	
APPROVED BY	DATE	BY	APPROVED BY				
PRINCIPAL ENGINEER			PUBLIC WORKS DIRECTOR				
PARK DEPARTMENT							
TRAFFIC DIVISION	11-2-88						
CHIEF P.W. ENGINEER							
DESIGNED BY: J.H. B.C.	DRAWN BY: R.V.Z.	CHECKED BY: B.C.	DATE:	HORIZ. SCALE: 1"=40' VERT. SCALE: 1"=10'			