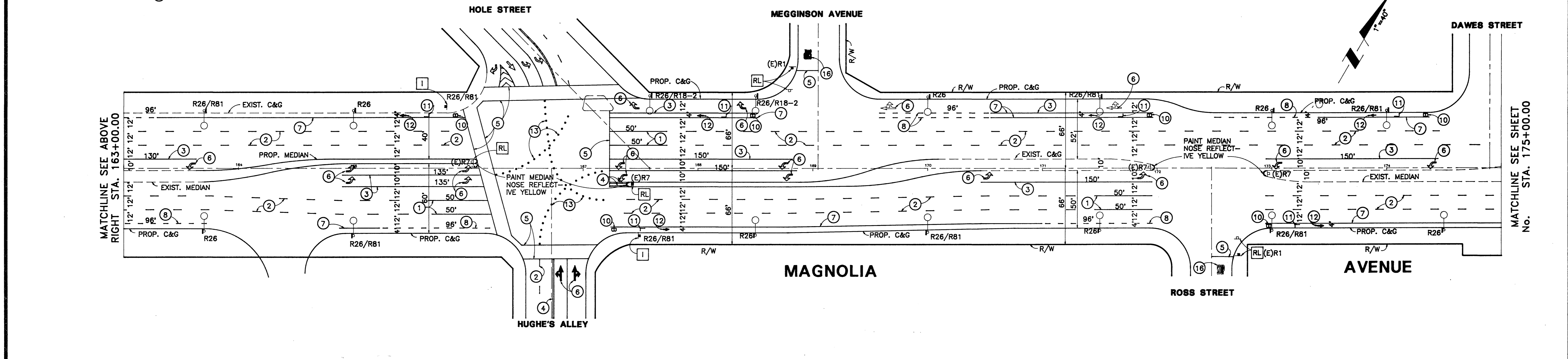


MATCHLINE SEE BELOW
LEFT STA. 163+00.00

STRIPING, SIGNING AND MARKING LEGEND

- | | | |
|--|--|---------------------------------------|
| 1 PAINT 4" SOLID WHITE | 11 PAINT "LANE" MARKING | 17 PAINT "FWY" STD PAVEMENT MARKING |
| 2 PAINT 4" SKIP WHITE (7" STRIPE - 17' GAP)(DETAIL 9) | 12 PAINT "ARROW" MARKING (TYPE I(10)) | 18 PAINT "ONLY" STD. PAVEMENT MARKING |
| 3 PAINT 8" SOLID WHITE | 13 INSTALL TYPE "A" MARKER ● 6" O.C. | |
| 4 PAINT DOUBLE YELLOW (DETAIL 28) | 14 PAINT SKIP DOUBLE YELLOW (3' STRIPE - 12' GAP) | |
| 5 PAINT 12" SOLID WHITE | 15 PAINT 8" LANE DROP SKIP WHITE (4" STRIPE - 8' GAP)(DETAIL 37) | |
| 6 PAINT "ARROW" MARKING (LEFT (V(L)) OR RIGHT (V(R))) | 16 PAINT "STOP" STD. PAVEMENT MARKING | |
| 7 PAINT 6" SOLID WHITE (DETAIL 39) | 17 PAINT "FWY" STD PAVEMENT MARKING | |
| 8 PAINT 6" SKIP WHITE (4" STRIPE - 8' GAP)(DETAIL 39A) | 18 PAINT "ONLY" STD. PAVEMENT MARKING | |
| 9 PAINT "LANE DROP ARROW" MARKING (TYPE VI) | | |
| 10 PAINT "BIKE" MARKING | | |
| 11 PAINT "LANE" MARKING | | |
| 12 PAINT "ARROW" MARKING (TYPE I(10)) | | |
| 13 INSTALL TYPE "A" MARKER ● 6" O.C. | | |
| 14 PAINT SKIP DOUBLE YELLOW (3' STRIPE - 12' GAP) | | |
| 15 PAINT 8" LANE DROP SKIP WHITE (4" STRIPE - 8' GAP)(DETAIL 37) | | |
| 16 PAINT "STOP" STD. PAVEMENT MARKING | | |
| 17 PAINT "FWY" STD PAVEMENT MARKING | | |
| 18 PAINT "ONLY" STD. PAVEMENT MARKING | | |




MATCHLINE SEE ABOVE
RIGHT STA. 163+00.00

MATCHLINE SEE SHEET
NO. STA. 175+00.00

Underground Service Alert
Call: TOLL FREE
1 - 800
422 - 4133

TWO WORKING DAYS BEFORE YOU DIG

PRIVATE ENGINEERING NOTE
CONSTRUCTION CONTRACTOR AGREES THAT IN ACCORDANCE WITH GENERALLY ACCEPTED CONSTRUCTION PRACTICES, CONSTRUCTION CONTRACTOR WILL BE REQUIRED TO ASSUME SOLE AND COMPLETE RESPONSIBILITY FOR JOB SITE CONDITIONS DURING THE COURSE OF CONSTRUCTION OF THE PROJECT, INCLUDING SAFETY OF ALL PERSONS AND PROPERTY, THAT THIS REQUIREMENT SHALL BE MADE TO APPLY CONTINUOUSLY AND NOT BE LIMITED TO NORMAL WORKING HOURS, AND CONSTRUCTION CONTRACTOR FURTHER AGREES TO DEFEND, INDEMNIFY AND HOLD DESIGN PROFESSIONAL HARMLESS FROM ANY AND ALL LIABILITY, REAL OR ALLEGED, IN CONNECTION WITH THE PERFORMANCE OF WORK ON THIS PROJECT, EXCEPTING LIABILITY ARISING FROM THE SOLE NEGLIGENCE OF DESIGN PROFESSIONAL.



PREPARED UNDER THE DIRECTION OF
J. B. Davidson
REGISTERED TRAFFIC ENGINEER NO. 18
EXPIRATION DATE: 3/31/93 DATE: 12-19-90
APPROVED BY:

J.F. Davidson Associates, Inc.
ENGINEERING PLANNING SURVEYING
ARCHITECTURE LANDSCAPE ARCHITECTURE
MUNICIPAL ENGINEERING DIVISION
3426 TENTH STREET
RIVERSIDE, CA 92502
(714) 683-0209 FAX (714) 686-5807

SCALE: 1"=40'-0"
BENCH MARK:
DATE: NOVEMBER, 1990

MARK	REVISIONS	APPR.	DATE
DESIGNED BY	DRAWN BY CMM	CHECKED BY	

CITY OF RIVERSIDE, CALIFORNIA
DEPARTMENT OF PUBLIC WORKS

APPROVED BY: *Bay Paul*
DIRECTOR OF PUBLIC WORKS
DATE: 12/28/90

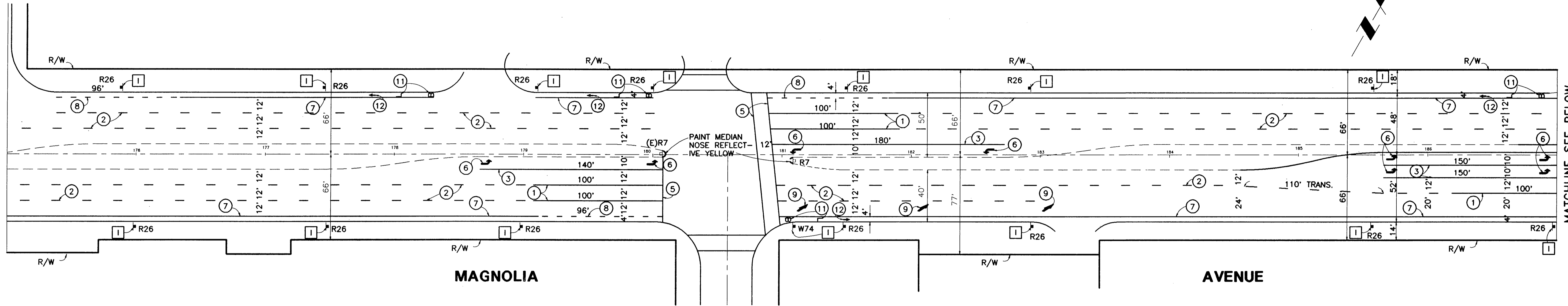
TYLER MALL EXPANSION
C.F.D. # 90-2 IMPROVEMENTS
SIGNING, STRIPING & MARKING PLAN
MAGNOLIA AVENUE

HORIZ. SCALE: 1"=40' VERT. SCALE: 1"

PROJECT NO.
XL-260
SHEET 1 OF 3
FILE NO: 8911175

DAWES STREET

MATCHLINE SEE SHEET
No. STA. 175+00.00



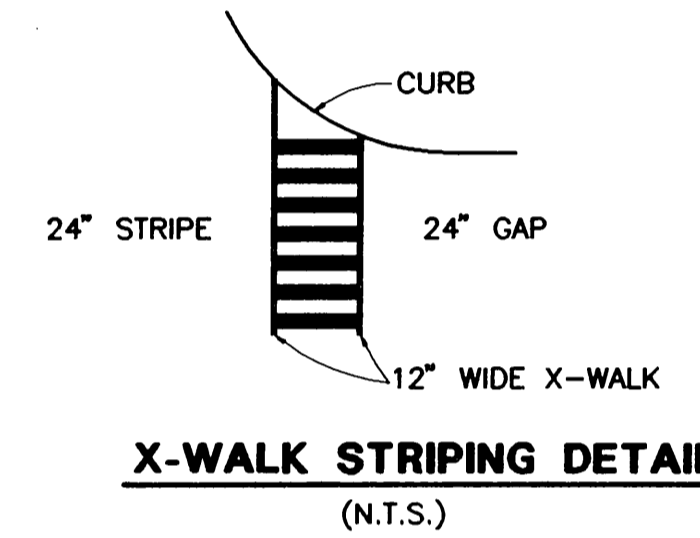
MATCHLINE SEE BELOW
LEFT STA. 187+00.00

STRIPING, SIGNING AND MARKING LEGEND

- | | |
|--|--|
| 1 PAINT 4" SOLID WHITE | 11 INSTALL SIGN |
| 2 PAINT 4" SKIP WHITE (7" STRIPE - 17' GAP)(DETAIL 9) | RM REMOVE EXIST. CONFLICTING PAVEMENT MARKINGS |
| 3 PAINT 8" SOLID WHITE | (E) EXISTING SIGN |
| 4 PAINT DOUBLE YELLOW (DETAIL 28) | |
| 5 PAINT 12" SOLID WHITE | |
| 6 PAINT "ARROW" MARKING (LEFT (V(L)) OR RIGHT (V(R))) | |
| 7 PAINT 6" SOLID WHITE (DETAIL 39) | |
| 8 PAINT 6" SKIP WHITE (4' STRIPE - 8' GAP)(DETAIL 39A) | |
| 9 PAINT "LANE DROP ARROW" MARKING (TYPE VI) | |
| 10 PAINT "BIKE" MARKING | |
| 11 PAINT "LANE" MARKING | |
| 12 PAINT 4" "BIKE LANE ARROW" | |
| 13 INSTALL TYPE "A" MARKER @ 6' O.C. | |
| 14 PAINT SKIP DOUBLE YELLOW (3' STRIPE - 12' GAP) | |
| 15 PAINT 8" LANE DROP SKIP WHITE (4' STRIPE - 8' GAP)(DETAIL XX) | |
| 16 PAINT "STOP" STD. PAVEMENT MARKING | |
| 17 PAINT "FWY" STD PAVEMENT MARKING | |
| 18 PAINT "ONLY" STD. PAVEMENT MARKING | |
| 19 PAINT 24" WHITE STRIPE - 24" GAP (SEE X-WALK DETAIL) | |

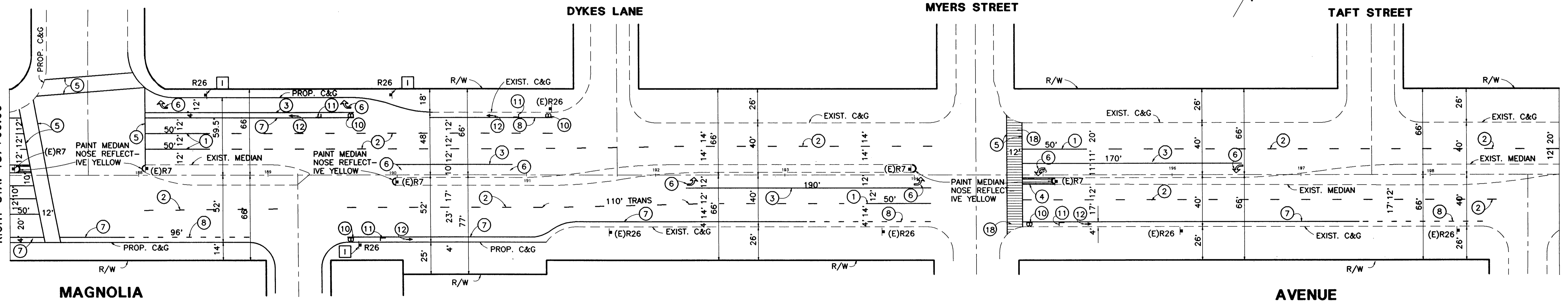
NOTE: (APPLY TO ALL SHEETS)

- UTILIZE EXISTING SIGNS ON STREET LIGHT POLES WHERE POSSIBLE
- R26 SIGNS MAXIMUM SPACING IS 20'
- ALL X-WALKS AND ARROW PAVEMENT MARKINGS SHALL BE PREFORMED TAPE.



HARRISON STREET

MATCHLINE SEE ABOVE
RIGHT STA. 187+00.00




MATCHLINE SEE SHEET
No. STA. 199+00.00

Underground Service Alert
Call: TOLL FREE
1 - 800
422 - 4133

TWO WORKING DAYS BEFORE YOU DIG

PRIVATE ENGINEERING NOTE
CONSTRUCTION CONTRACTOR AGREES THAT IN ACCORDANCE WITH GENERALLY ACCEPTED CONSTRUCTION PRACTICES, CONSTRUCTION CONTRACTOR WILL BE REQUIRED TO ASSUME SOLE AND COMPLETE RESPONSIBILITY FOR JOB SITE CONDITIONS DURING THE COURSE OF CONSTRUCTION OF THE PROJECT, INCLUDING SAFETY OF ALL PERSONS AND PROPERTY, THAT THIS REQUIREMENT SHALL BE MADE TO APPLY CONTINUOUSLY AND NOT BE LIMITED TO NORMAL WORKING HOURS, AND CONSTRUCTION CONTRACTOR FURTHER AGREES TO DEFEND INDEMNIFY AND HOLD DESIGN PROFESSIONAL HARMLESS FROM ANY AND ALL LIABILITY, REAL OR ALLEGED, IN CONNECTION WITH THE PERFORMANCE OF WORK ON THIS PROJECT, EXCEPTING LIABILITY ARISING FROM THE SOLE NEGLIGENCE OF DESIGN PROFESSIONAL.



PREPARED UNDER THE DIRECTION OF
James B. Dobeck
REGISTERED TRAFFIC ENGINEER NO. 18
EXPIRATION DATE: 3/31/92 DATE: 12-19-90

APPROVED BY:

J.F. Davidson Associates, Inc.
ENGINEERING PLANNING SURVEYING
ARCHITECTURE LANDSCAPE ARCHITECTURE
MUNICIPAL ENGINEERING DIVISION
3426 TENTH STREET
RIVERSIDE, CA 92502
(714) 683-0209 FAX (714) 686-5807

SCALE: 1" = 40'-0"
BENCH MARK:
DATE: NOVEMBER, 1990

MARK	REVISIONS	APPR.	DATE

DESIGNED BY _____ DRAWN BY CMM CHECKED BY *[Signature]*

**CITY OF RIVERSIDE, CALIFORNIA
DEPARTMENT OF PUBLIC WORKS**

APPROVED BY	BY	DATE
PRINCIPAL ENGINEER	<i>[Signature]</i>	12/20/90
PARK DEPARTMENT		
TRAFFIC DIVISION		
CHIEF P.W. ENGINEER		
PUBLIC UTILITIES		

DATE: 12/20/90

TYLER MALL EXPANSION
C.F.D. # 90-2 IMPROVEMENTS
SIGNING, STRIPING & MARKING PLAN

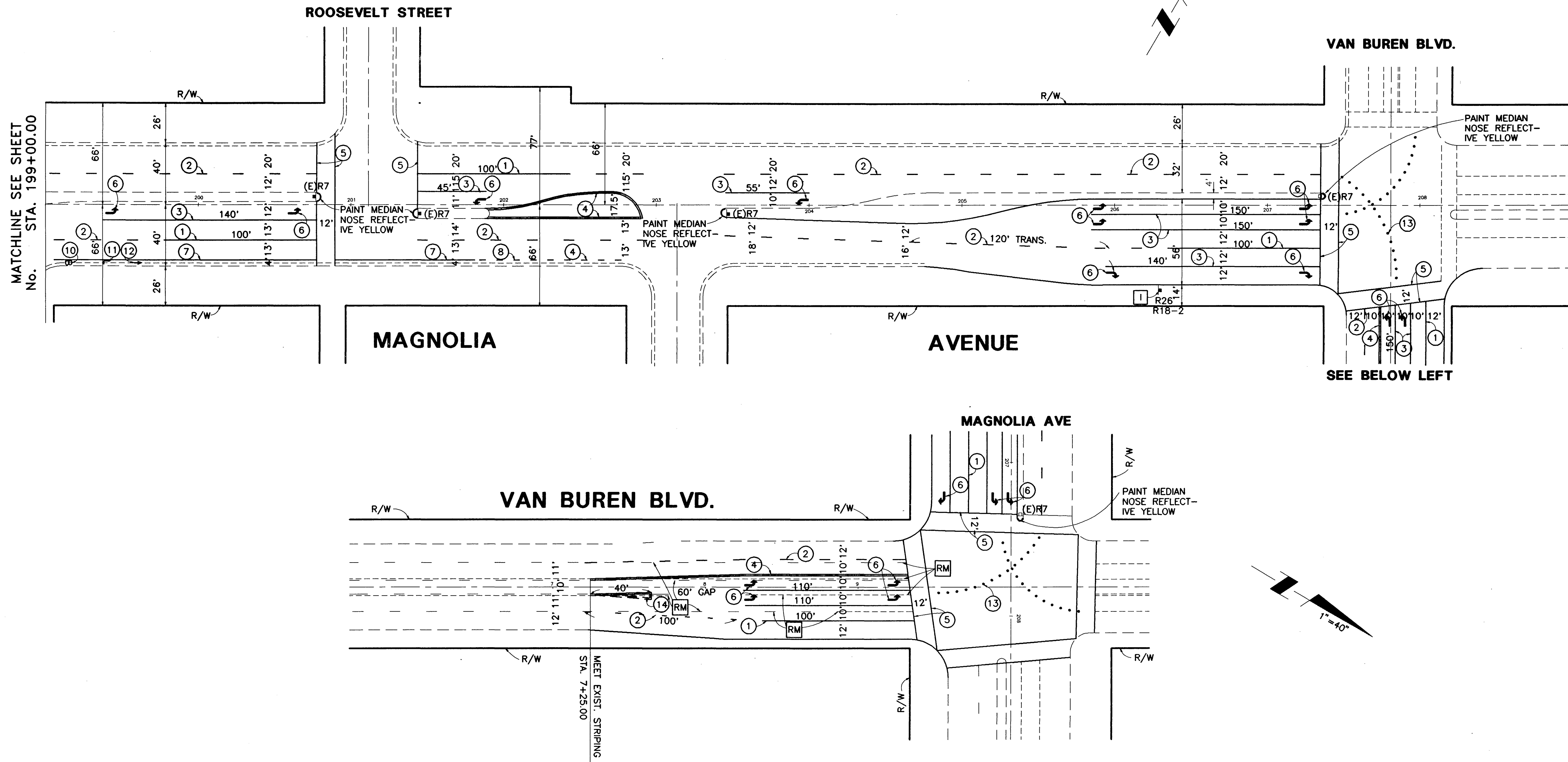
MAGNOLIA AVENUE

HORIZ SCALE: 1" = 40' VERT. SCALE: 1"

PROJECT NO.
XL-260

SHEET 2 OF 3

FILE NO: 8911175



STRIPING, SIGNING AND MARKING LEGEND

- | | |
|--|--|
| ① PAINT 4" SOLID WHITE | RL INSTALL SIGN & POST |
| ② PAINT 4" SKIP WHITE (7' STRIPE - 17' GAP)(DETAIL 9) | (E) EXISTING SIGN |
| ③ PAINT 8" SOLID WHITE | RM REMOVE EXIST. CONFLICTING PAVEMENT MARKINGS |
| ④ PAINT DOUBLE YELLOW (DETAIL 22) | |
| ⑤ PAINT 12" SOLID WHITE | |
| ⑥ PAINT "ARROW" MARKING (LEFT (V(L)) OR RIGHT (V(R))) | |
| ⑦ PAINT 6" SOLID WHITE (DETAIL 39) | |
| ⑧ PAINT 6" SKIP WHITE (4' STRIPE - 8' GAP)(DETAIL 39A) | |
| ⑨ PAINT "LANE DROP ARROW" (TYPE VI) | |
| ⑩ PAINT "BIKE" MARKING | |
| ⑪ PAINT "LANE" MARKING | |
| ⑫ PAINT "ARROW" MARKING (TYPE I(10)) | |
| ⑬ INSTALL TYPE "A" MARKER @ 6' O.C. | |
| ⑭ PAINT SKIP DOUBLE YELLOW (3' STRIPE - 12' GAP) | |

NOTE:

- UTILIZE EXISTING STREET LIGHT POLES WHERE POSSIBLE
- ALL X-WALKS AND ARROW PAVEMENT MARKINGS SHALL BE PREFORMED TAPE.

Underground Service Alert
Call: TOLL FREE
1 - 800
422 - 4133
TWO WORKING DAYS BEFORE YOU DIG

PRIVATE ENGINEERING NOTE

CONSTRUCTION CONTRACTOR AGREES THAT IN ACCORDANCE WITH GENERALLY ACCEPTED CONSTRUCTION PRACTICES, CONSTRUCTION CONTRACTOR WILL BE REQUIRED TO ASSUME SOLE AND COMPLETE RESPONSIBILITY FOR JOB SITE CONDITIONS DURING THE COURSE OF CONSTRUCTION OF THE PROJECT, INCLUDING SAFETY OF ALL PERSONS AND PROPERTY; THAT THIS REQUIREMENT SHALL BE MADE TO APPLY CONTINUOUSLY AND NOT BE LIMITED TO NORMAL WORKING HOURS, AND CONSTRUCTION CONTRACTOR FURTHER AGREES TO DEFEND INDEMNIFY AND HOLD DESIGN PROFESSIONAL HARMLESS FROM ANY AND ALL LIABILITY, REAL OR ALLEGED, IN CONNECTION WITH THE PERFORMANCE OF WORK ON THIS PROJECT, EXCEPTING LIABILITY ARISING FROM THE SOLE NEGLIGENCE OF DESIGN PROFESSIONAL.



PREPARED UNDER THE DIRECTION OF
James B. Davidson
REGISTERED TRAFFIC ENGINEER NO. 18
EXPIRATION DATE: 3/31/92 DATE: 12-19-90
APPROVED BY:

J.F. Davidson Associates, Inc.
ENGINEERING PLANNING SURVEYING
ARCHITECTURE LANDSCAPE ARCHITECTURE
MUNICIPAL ENGINEERING DIVISION
3426 TENTH STREET
RIVERSIDE, CA 92502
(714) 683-0209 FAX (714) 686-5807
SCALE: 1"=40'-0" BENCH MARK:
DATE: NOVEMBER, 1990

MARK REVISIONS APPR. DATE
DESIGNED BY _____ DRAWN BY CMM CHECKED BY *SPD*

CITY OF RIVERSIDE, CALIFORNIA
DEPARTMENT OF PUBLIC WORKS
APPROVED BY _____ BY _____ DATE _____
PRINCIPAL ENGINEER
PARK DEPARTMENT
TRAFFIC DIVISION
CHIEF P.W. ENGINEER
PUBLIC UTILITIES
DATE 12/20/90

TYLER MALL EXPANSION
C.F.D. # 90-2 IMPROVEMENTS
SIGNING, STRIPING & MARKING PLAN
MAGNOLIA AVENUE
HORIZ SCALE: 1"=40' VERT. SCALE: 1"

PROJECT NO.
XL-260
SHEET 3 OF 3
FILE NO: 8911175