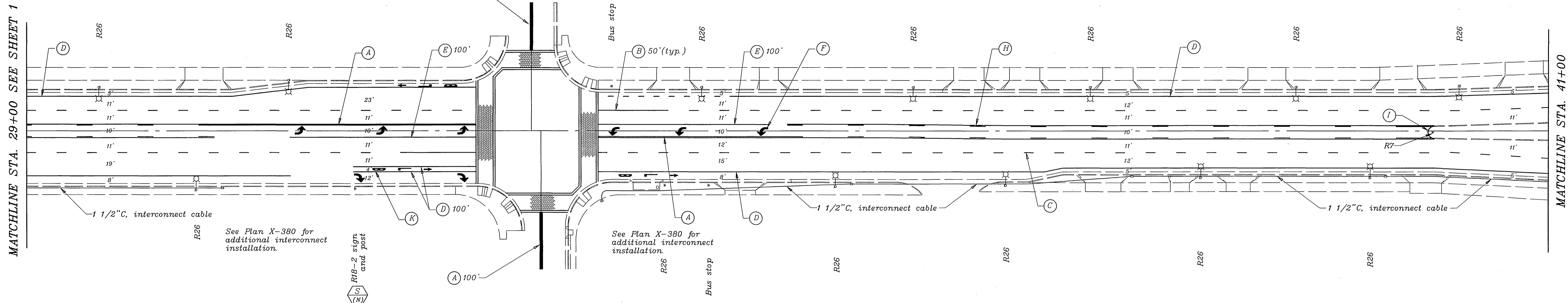
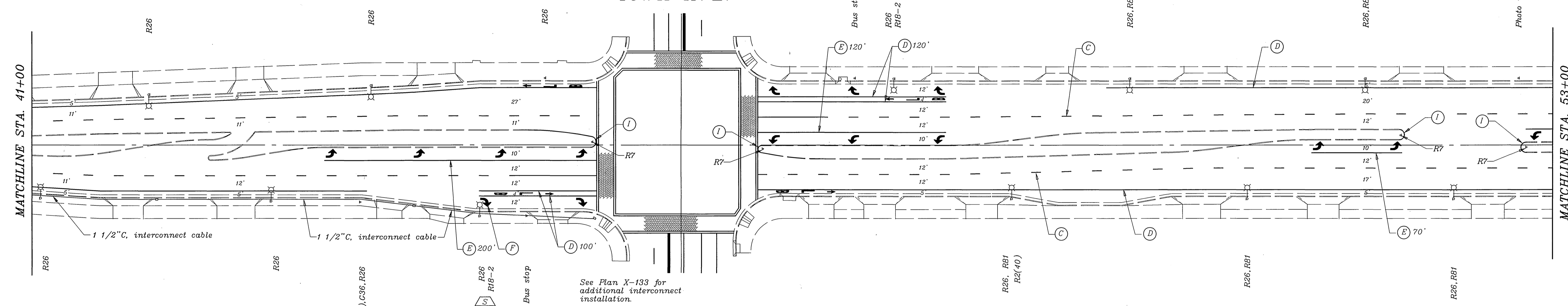




CRANFORD AVE.



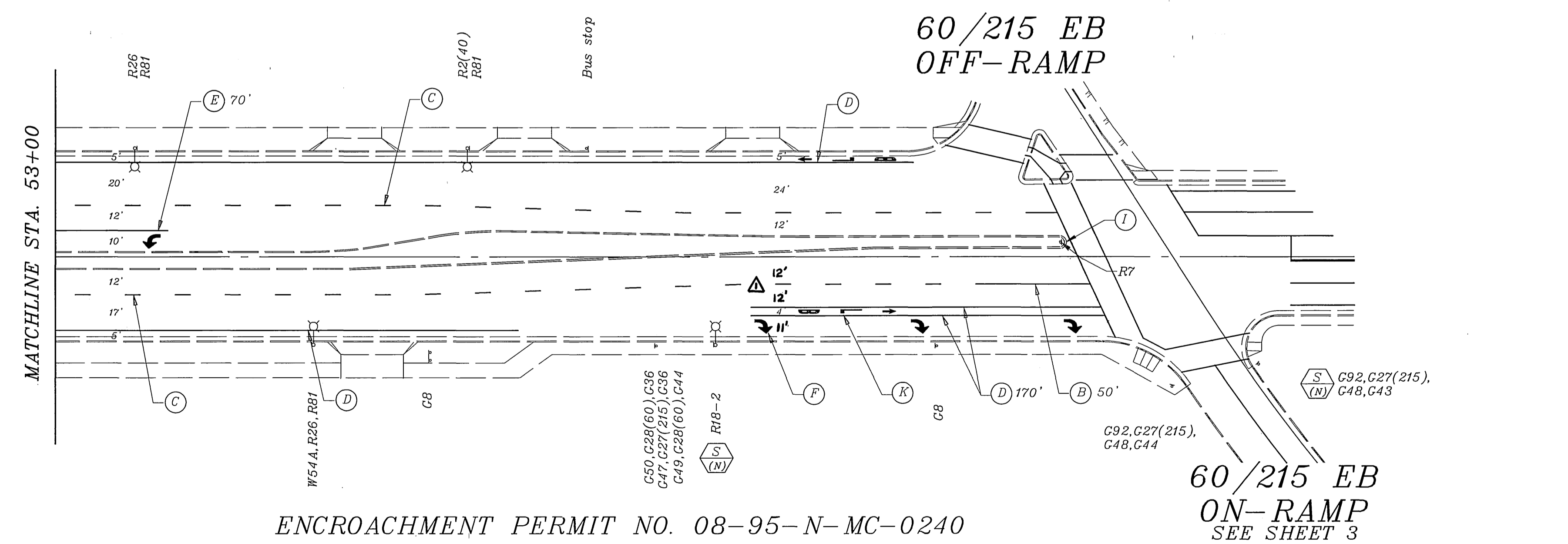

IOWA AVE.



PAVEMENT DELINEATION AND SIGNING LEGEND

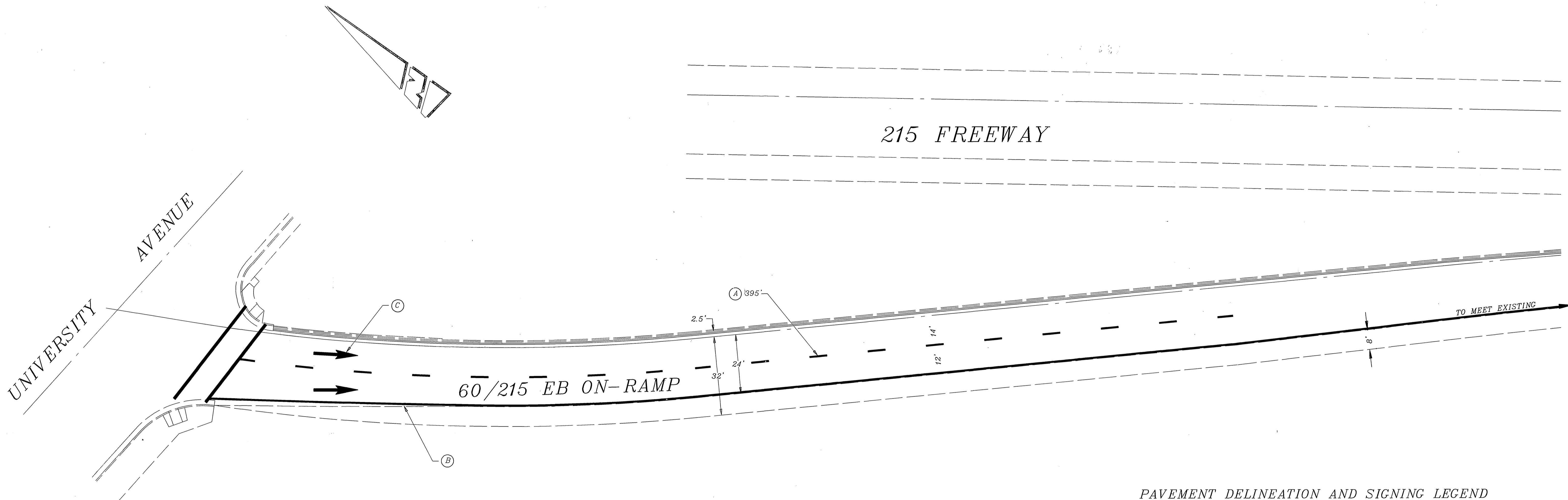
- INDICATES STRIPING AND PAVEMENT MARKINGS TO BE INSTALLED.
- - - INDICATES STRIPING AND PAVEMENT MARKINGS TO REMAIN.
- INDICATES STRIPING AND PAVEMENT MARKINGS TO BE REMOVED.
- (A) 4" SOLID DOUBLE YELLOW STRIPE
- (B) 4" SOLID WHITE STRIPE
- (C) 4" SKIP WHITE STRIPE ( 7' STRIPE, 17' GAP )
- (D) 6" SOLID WHITE STRIPE
- (E) 8" SOLID WHITE STRIPE
- (F) SOLID WHITE ARROW
- (G) REVERSE TAPER
- (H) TWO-WAY LEFT-TURN
- (I) SOLID REFLECTIVE YELLOW
- (J) 12" SOLID WHITE STRIPE
- (K) SOLID WHITE BIKE LANE STENCIL W/ ARROW
- (S) INDICATES NEW SIGN(S) TO BE FURNISHED AND INSTALLED BY CONTRACTOR.
- (B) INDICATES EXISTING SIGN(S) TO REMAIN IN PLACE.

NOTE: 1. OTHER SIGNS ARE EXISTING SIGNS TO BE RELOCATED AND SHOWN HEREON IN THEIR PERMANENT LOCATION. REFER TO R-3271 FOR LOCATIONS.  
 2. CROSSWALKS WITH PAVERS AND CONCRETE BORDERS SHALL NOT BE PAINTED.



ENCROACHMENT PERMIT NO. 08-95-N-MC-0240

<p>ENGINEER IN RESPONSIBLE CHARGE                  RICHARD D. McGRATH                  R.C.E. No. 31952 expires 12-31-96                  DATE C-12-95</p>	CITY OF RIVERSIDE, CALIFORNIA DEPARTMENT OF PUBLIC WORKS		PAVEMENT DELINEATION & SIGNS UNIVERSITY AVE. OTTAWA AVE. TO 60/215 FREEWAY SCALE: 1" = 40'	ACCT. NO. 432-541500-440302-30316 XL-341 SHEET 2 OF 3 FILE NAME: XL341-2.DWG
	CHANGED THRU LANES TO 12 FEET + RIGHT TURN TO 11 FEET REVISIONS: 08/06/95	APPROVED BY: [Signature] DATE: 7/3/95		




**PAVEMENT DELINEATION AND SIGNING LEGEND**

- INDICATES STRIPING AND PAVEMENT MARKINGS TO BE INSTALLED.
- INDICATES STRIPING AND PAVEMENT MARKINGS TO REMAIN.
- - - INDICATES STRIPING AND PAVEMENT MARKINGS TO BE REMOVED.
- (A) 4" DASH WHITE (See Detail 11, Std. Plan A20A)
- (B) 4" SOLID WHITE (See Detail 27B, Std. Plan A20B)
- (C) Type 1 (18') ARROW (See Std. Plan A24A)

NOTE: Also, See Plan XL-341 sheet 2 of 3.

ENCROACHMENT PERMIT NO. 08-95-N-MC-0240



**ENGINEER IN RESPONSIBLE CHARGE**  
  
 Richard D. McGrath  
 RICHARD D. McGRATH  
 R.C.E. No. 31952 expires 12-31-96  
 DATE 6-12-95

MARK	REVISIONS	APPR	DATE

CITY OF RIVERSIDE, CALIFORNIA  
 DEPARTMENT OF PUBLIC WORKS

APPROVED BY	BY	DATE	APPROVED BY	BY	DATE
PRINCIPAL ENGINEER	RM	6/13/95	DIRECTOR OF PUBLIC WORKS	DM	6/13/95
P.W. INSPECTION	RM	6/13/95			
TRAFFIC DIVISION					
CHIEF P.W. ENGR	RM	6/13/95			
PUBLIC UTILITIES					

DESIGNED BY *JW* DRAWN BY *MAC* CHECKED BY *JW* DATE 7/3/95

PAVEMENT DELINEATION & SIGNS  
 UNIVERSITY AVE.  
 OTTAWA AVE. TO  
 60/215 FREEWAY  
 SCALE: 1" = 20'

ACCT. NO.  
 432-541500-440302-30316  
**XL-341**  
 SHEET 3 OF 3  
 FILE NAME: XL341-3.DWG