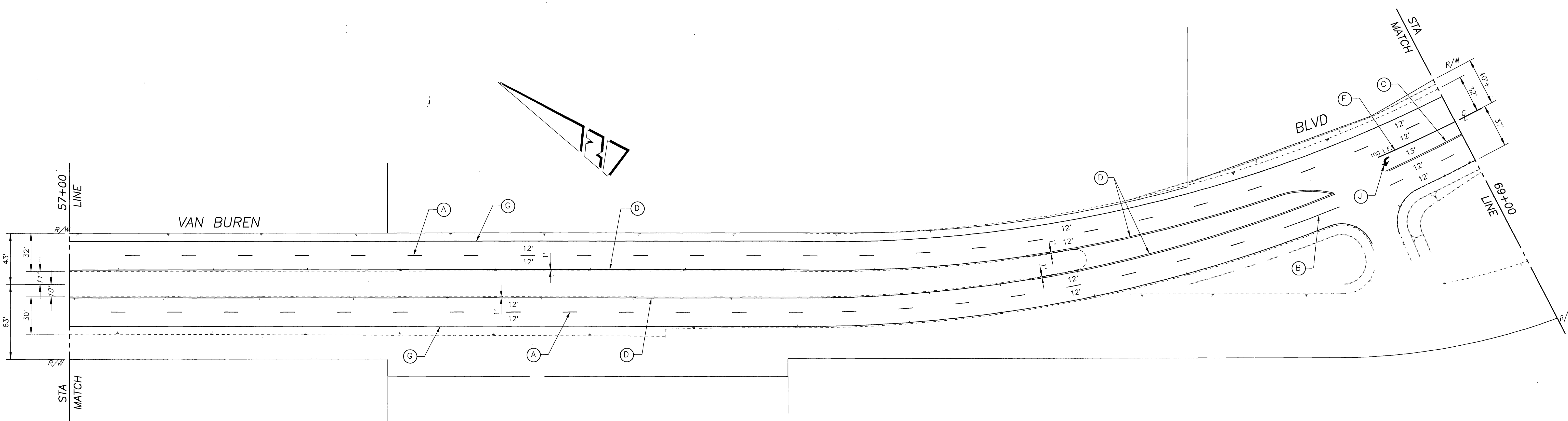
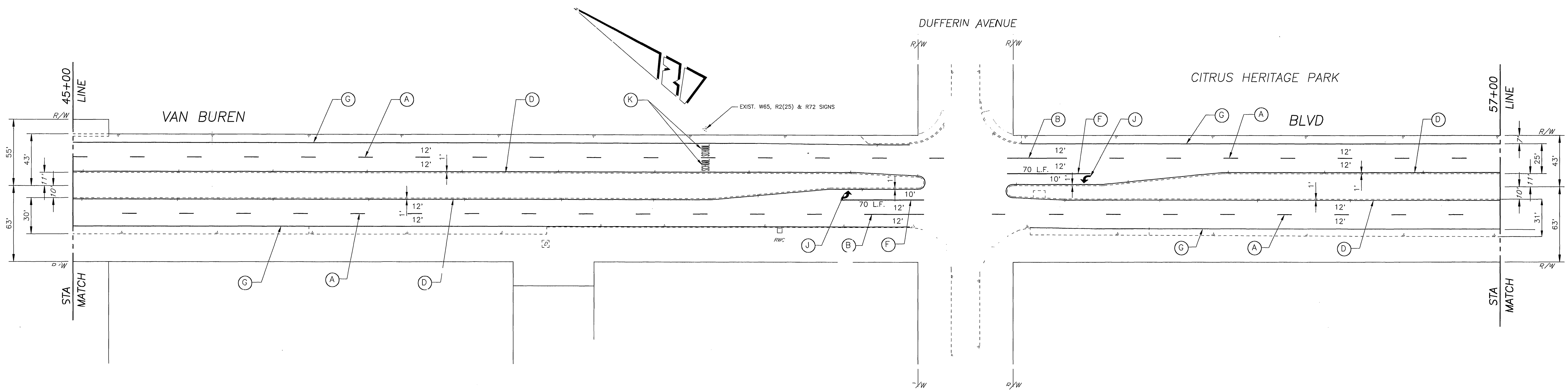


STRIPING & MARKING LEGEND

- (A) 4" SKIP WHITE STRIPE (12" STRIPE, 36" GAP) WITH TYPE D TWO-WAY YELLOW REFLECTIVE MARKERS AT 48' SPACING.
- (B) 4" SOLID WHITE STRIPE (50 L.F.) WITH TYPE G ONE-WAY CLEAR REFLECTIVE MARKERS AT 24' SPACING.
- (C) 4" SOLID DOUBLE YELLOW STRIPE WITH TYPE D TWO-WAY YELLOW REFLECTIVE MARKERS AT 24' SPACING.
- (D) 4" SOLID YELLOW STRIPE WITH TYPE H ONE-WAY YELLOW REFLECTIVE MARKERS AT 48' SPACING.
- (E) 4" SOLID DOUBLE YELLOW MEDIAN ISLAND WITH TYPE D TWO-WAY YELLOW REFLECTIVE MARKERS AT 24' SPACING (OUTSIDE).
- (F) 8" SOLID WHITE STRIPE WITH TYPE G ONE-WAY CLEAR REFLECTIVE MARKERS AT 24' SPACING.
- (G) 4" SOLID WHITE STRIPE
- (H) 12" SOLID WHITE MARKING
- (J) SOLID WHITE ARROW MARKING
- (K) SOLID YELLOW "SCHOOL" MARKING

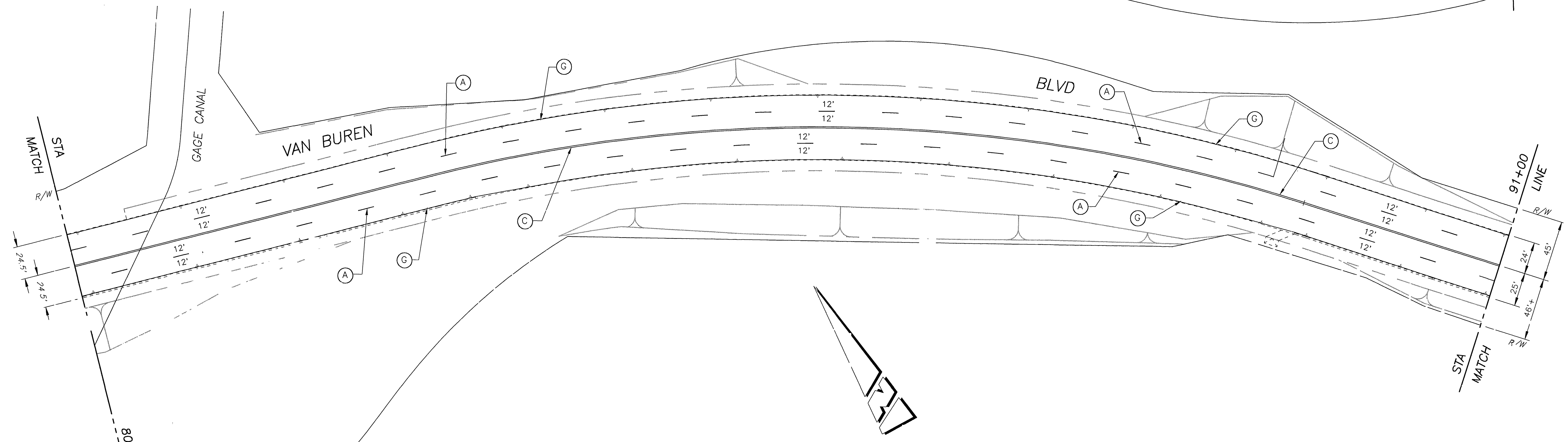
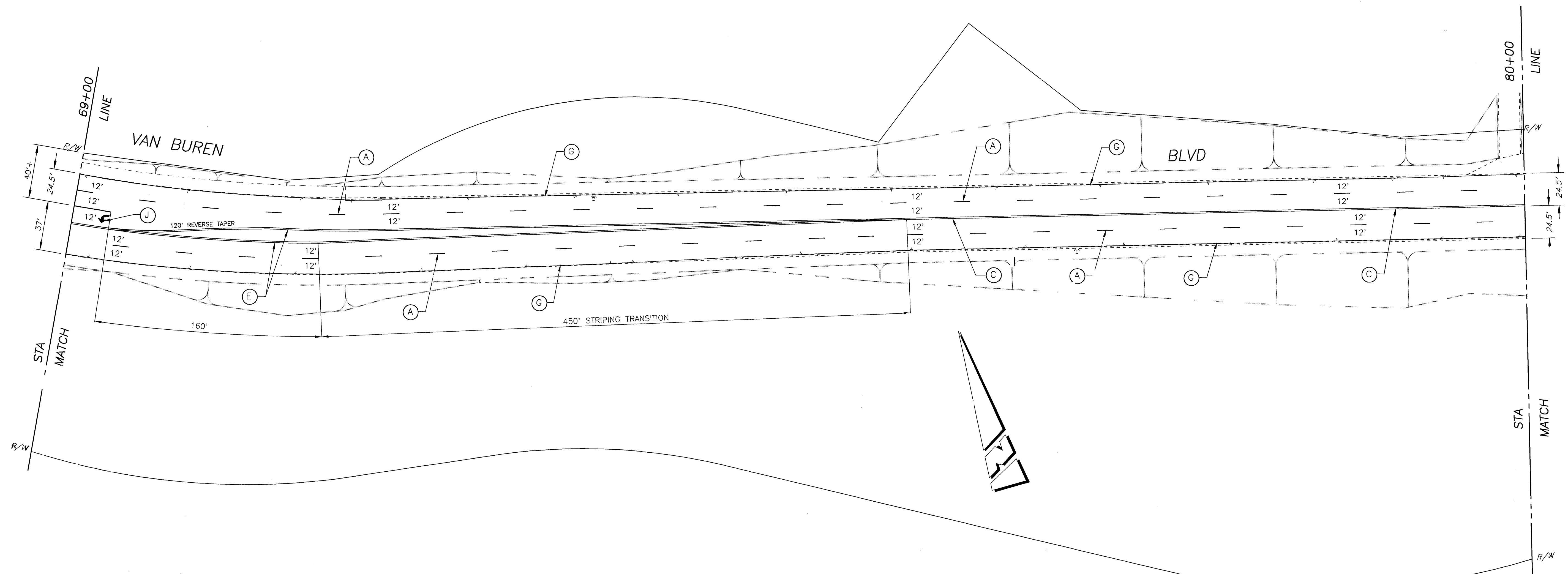
CITY OF RIVERSIDE DEPARTMENT OF PUBLIC WORKS TRAFFIC ENGINEERING DIVISION	<b>STRIPING &amp; MARKING PLAN</b>  <b>VAN BUREN BLVD.</b> LINCOLN TO S'LY CITY LIMITS REHAB ART. STREETS 93/94	SCALE: 1" = 40'  <b>XL-344</b> (R-3351)  SHEET <u>1</u> OF <u>4</u>
DESIGN: Bob G. DRAWN: Bob G. CHECKED: Bob G. REVISIONS:	APPROVED BY:  CITY TRAFFIC ENGINEER DATE: 7/27/94	



STRIPING & MARKING LEGEND

- (A) 4" SKIP WHITE STRIPE (12' STRIPE, 36" GAP) WITH TYPE D TWO-WAY YELLOW REFLECTIVE MARKERS AT 48' SPACING.
- (B) 4" SOLID WHITE STRIPE (50 L.F.) WITH TYPE G ONE-WAY CLEAR REFLECTIVE MARKERS AT 24' SPACING.
- (C) 4" SOLID DOUBLE YELLOW STRIPE WITH TYPE D TWO-WAY YELLOW REFLECTIVE MARKERS AT 24' SPACING.
- (D) 4" SOLID YELLOW STRIPE WITH TYPE H ONE-WAY YELLOW REFLECTIVE MARKERS AT 48' SPACING.
- (E) 4" SOLID DOUBLE YELLOW MEDIAN ISLAND WITH TYPE D TWO-WAY YELLOW REFLECTIVE MARKERS AT 24' SPACING (OUTSIDE).
- (F) 8" SOLID WHITE STRIPE WITH TYPE G ONE-WAY CLEAR REFLECTIVE MARKERS AT 24' SPACING.
- (G) 4" SOLID WHITE STRIPE
- (H) 12" SOLID WHITE MARKING
- (J) SOLID WHITE ARROW MARKING
- (K) SOLID YELLOW "SCHOOL" MARKING

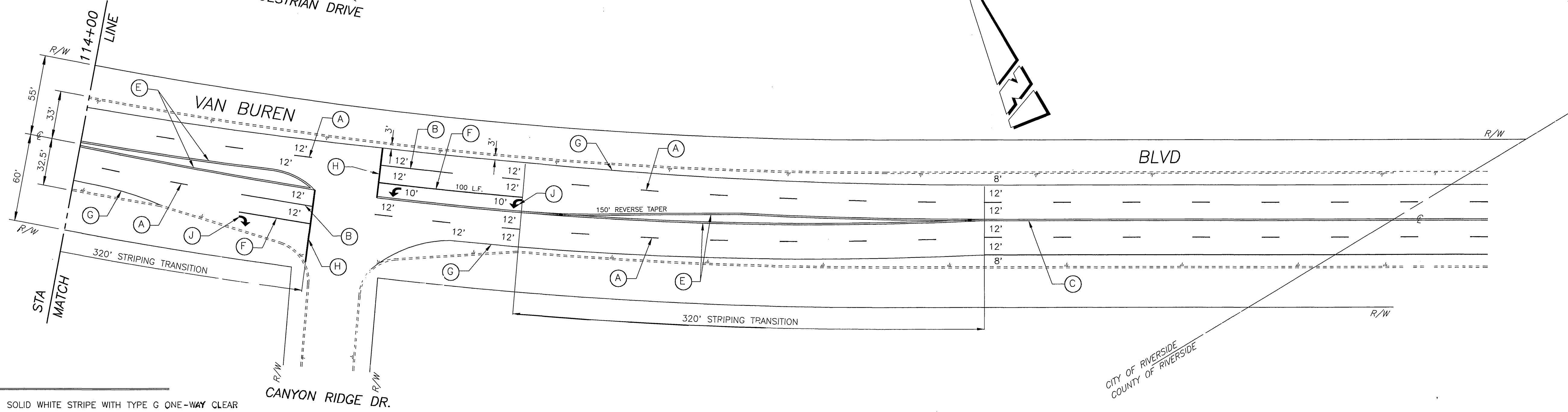
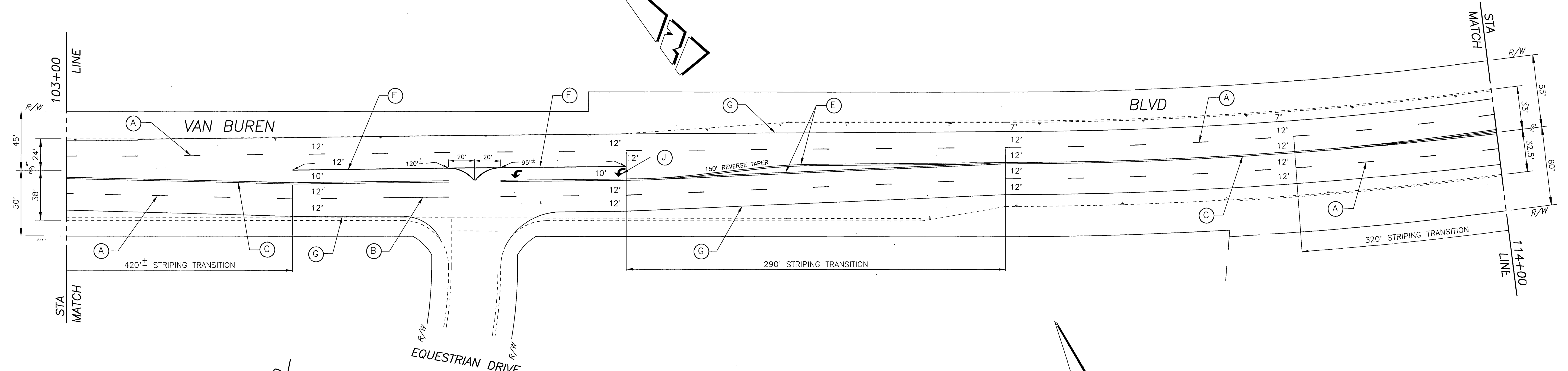
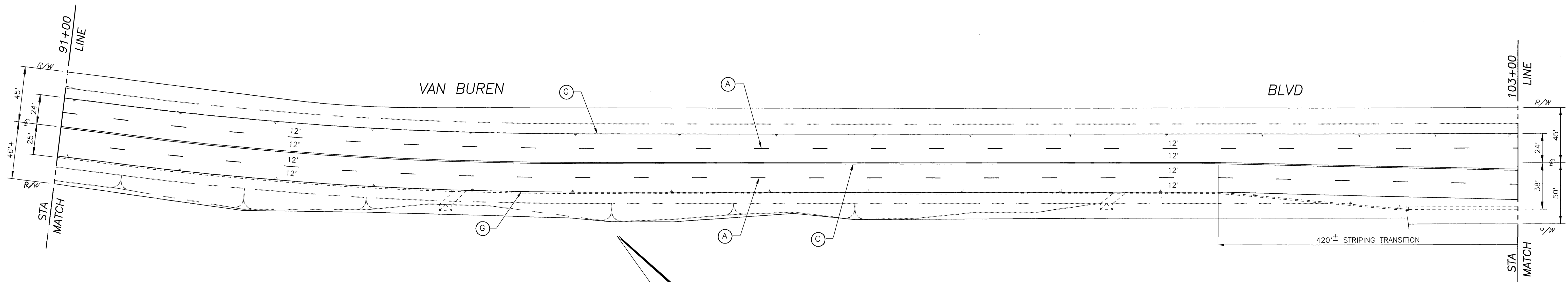
CITY OF RIVERSIDE DEPARTMENT OF PUBLIC WORKS TRAFFIC ENGINEERING DIVISION		STRIPING & MARKING PLAN	SCALE: 1" = 40'
DRAWN: Bob G. CHECKED: Bob G. REVISIONS:		APPROVED BY: <i>[Signature]</i> CITY TRAFFIC ENGINEER	VAN BUREN BLVD. LINCOLN TO S'LY CITY LIMITS REHAB ART. STREETS 93/94
		XL-344 (R-3351)	SHEET 2 OF 4



STRIPING & MARKING LEGEND

- |  |  |
|--|--|
| (A) 4" SKIP WHITE STRIPE (12' STRIPE, 36' GAP) WITH TYPE D TWO-WAY YELLOW REFLECTIVE MARKERS AT 48" SPACING.     | (F) 8" SOLID WHITE STRIPE WITH TYPE G ONE-WAY CLEAR REFLECTIVE MARKERS AT 24" SPACING. |
| (B) 4" SOLID WHITE STRIPE (50 L.F.) WITH TYPE G ONE-WAY CLEAR REFLECTIVE MARKERS AT 24" SPACING.                 | (G) 4" SOLID WHITE STRIPE  |
| (C) 4" SOLID DOUBLE YELLOW STRIPE WITH TYPE D TWO-WAY YELLOW REFLECTIVE MARKERS AT 24" SPACING.                  | (H) 12" SOLID WHITE MARKING  |
| (D) 4" SOLID YELLOW STRIPE WITH TYPE H ONE-WAY YELLOW REFLECTIVE MARKERS AT 48" SPACING.                         | (J) SOLID WHITE ARROW MARKING  |
| (E) 4" SOLID DOUBLE YELLOW MEDIAN ISLAND WITH TYPE D TWO-WAY YELLOW REFLECTIVE MARKERS AT 24" SPACING (OUTSIDE). | (K) SOLID YELLOW "SCHOOL" MARKING  |

CITY OF RIVERSIDE DEPARTMENT OF PUBLIC WORKS TRAFFIC ENGINEERING DIVISION		STRIPING & MARKING PLAN	SCALE: 1" = 40'
DESIGN: Bob G.		VAN BUREN BLVD.	XL-344
DRAWN: Bob G.		LINCOLN TO S'LY CITY LIMITS	(R-3351)
CHECKED: Bob G.		REHAB ART. STREETS 93/94	SHEET 3 OF 4
REVISIONS:		APPROVED BY:	
		<i>[Signature]</i>	



STRIPING & MARKING LEGEND

- (A) 4" SKIP WHITE STRIPE (12' STRIPE, 36" GAP) WITH TYPE D TWO-WAY YELLOW REFLECTIVE MARKERS AT 48' SPACING.
- (B) 4" SOLID WHITE STRIPE (50 L.F.) WITH TYPE G ONE-WAY CLEAR REFLECTIVE MARKERS AT 24' SPACING.
- (C) 4" SOLID DOUBLE YELLOW STRIPE WITH TYPE D TWO-WAY YELLOW REFLECTIVE MARKERS AT 24' SPACING.
- (D) 4" SOLID YELLOW STRIPE WITH TYPE H ONE-WAY YELLOW REFLECTIVE MARKERS AT 48' SPACING.
- (E) 4" SOLID DOUBLE YELLOW MEDIAN ISLAND WITH TYPE D TWO-WAY YELLOW REFLECTIVE MARKERS AT 24' SPACING (OUTSIDE).
- (F) 8" SOLID WHITE STRIPE WITH TYPE G ONE-WAY CLEAR REFLECTIVE MARKERS AT 24' SPACING
- (G) 4" SOLID WHITE STRIPE
- (H) 12" SOLID WHITE MARKING
- (J) SOLID WHITE ARROW MARKING
- (K) SOLID YELLOW "SCHOOL" MARKING

CITY OF RIVERSIDE DEPARTMENT OF PUBLIC WORKS TRAFFIC ENGINEERING DIVISION		STRIPING & MARKING PLAN	SCALE: 1" = 40'
VAN BUREN BLVD. LINCOLN TO S'LY CITY LIMITS REHAB ART. STREETS 93/94		XL-344 (R-3351)	SHEET 4 OF 4
DESIGN: Bob G. DRAWN: Bob G. CHECKED: Bob G. REVISIONS:	APPROVED BY: <i>[Signature]</i> CITY TRAFFIC ENGINEER DATE: 1/27/94		

CITY OF RIVERSIDE  
COUNTY OF RIVERSIDE