

**STRIPING AND MARKING LEGEND ( BY CITY )**

- |  |   |
|--|---|
| (A) 4" SOLID WHITE STRIPE (50 L.F.) WITH TYPE G ONE-WAY CLEAR REFLECTIVE MARKERS AT 24' SPACING.   | (I) 12" SOLID WHITE MARKING.                              |
| (B) 8" SOLID WHITE STRIPE WITH TYPE G ONE-WAY CLEAR REFLECTIVE MARKERS AT 24' SPACING.   | (J) SOLID WHITE "STOP" MARKING.                           |
| (C) 4" SKIP WHITE STRIPE (12' STRIPE, 36' GAP) WITH TYPE G ONE-WAY CLEAR REFLECTIVE MARKERS AT 48' SPACING.                                    | (K) SOLID WHITE "BIKE LANE" MARKING.                      |
| (D) 6" SKIP WHITE STRIPE (4' STRIPE, 8' GAP).  | (L) SOLID WHITE ARROW MARKING.                            |
| (E) 6" SOLID WHITE STRIPE.   | (M) 8" SOLID WHITE STRIPE.                                |
| (F) 4" SOLID DOUBLE YELLOW STRIPE WITH TYPE D TWO-WAY YELLOW REFLECTIVE MARKERS AT 24' SPACING.  | (N) INSTALL TYPE 1 BLUE REFLECTIVE MARKER (BY CONTRACTOR) |
| (G) 4" SOLID DOUBLE YELLOW MEDIAN ISLAND WITH TYPE D TWO-WAY YELLOW REFLECTIVE MARKERS AT 24' SPACING (OUTSIDE).                               | (P) REMOVE EXIST. LANE DROP ARROW MARKING.                |
| (H) YELLOW TWO-WAY LEFT TURN LANE WITH TYPE D TWO-WAY YELLOW REFLECTIVE MARKERS AT 24' SPACING (OUTSIDE) AND 48' SPACING ALTERNATELY (INSIDE). |   |

**SIGN LEGEND ( BY CONTRACTOR )**


- ALL SIGNS TO BE INSTALLED PER CITY OF RIVERSIDE STD. DWG. NO. 666.
- AA INSTALL R26 SIGN, R81 SIGN, AND POST.
  - BB RELOCATED EXIST. R26 SIGN, R81 SIGN, AND POST.
  - CC RELOCATED EXIST. R1 SIGN, STREET NAME SIGN, AND POST
  - DD RELOCATED EXIST. RTA BUS STOP SIGN AND POST.
  - EE REMOVE AND SALVAGE EXIST. R18-2.





**DETECTOR LOOP INSTALLATION NOTES ( BY CONTRACTOR )**

- 1 DETECTOR LOOPS SHALL BE INSTALLED IN THE PRESENCE OF THE TRAFFIC ENGINEER OR HIS REPRESENTATIVE. ( 15-EA. )
- 2 TYPICAL DETECTOR LOOP SPACING : 10', 15', 30' (WHERE APPLICABLE).

**NOTES :**

- 1. ALL PERMANENT PAVEMENT DELINEATION (STRIPING AND PAVEMENT MARKINGS) SHALL BE PERFORMED BY CITY FORCES.

**ENGINEER IN RESPONSIBLE CHARGE**  
  
 RICHARD D. McGRATH  
 R.C.E. No. 31952 expires 12-31-96  
 DATE 1-11-95

CITY OF RIVERSIDE, CALIFORNIA  
 DEPARTMENT OF PUBLIC WORKS  
 APPROVED BY:  DATE: 1/12/95  
 PRINCIPAL ENGINEER:   
 P.W. INSPECTION:   
 TRAFFIC DIVISION:   
 CHIEF P.W. ENGR.  
 PUBLIC UTILITIES

DELINEATION, SIGN & DETECTOR PLAN  
**CANYON CREST DR.  
 MARTIN LUTHER KING  
 TO PEARBLOSSOM**

ACCT. NO. 0432-541500-440302-30329  
**XL-356**  
 SHEET 1 OF 1  
 FILE NAME: XL356.DWG