

QUANTITIES

PAVEMENT MARKING AND DELINEATION

MAGNOLIA AVENUE:  
 6" WIDE WHITE PAINTED - 13,155 LINEAL FEET  
 AREA INSTALLED - 840 SQUARE FEET  
 AREA REMOVED - 74 SQUARE FEET

ALESSANDRO AVENUE  
 6" WIDE WHITE PAINTED - 14,236 LINEAL FEET  
 AREA INSTALLED - 756 SQUARE FEET  
 AREA REMOVED - NONE

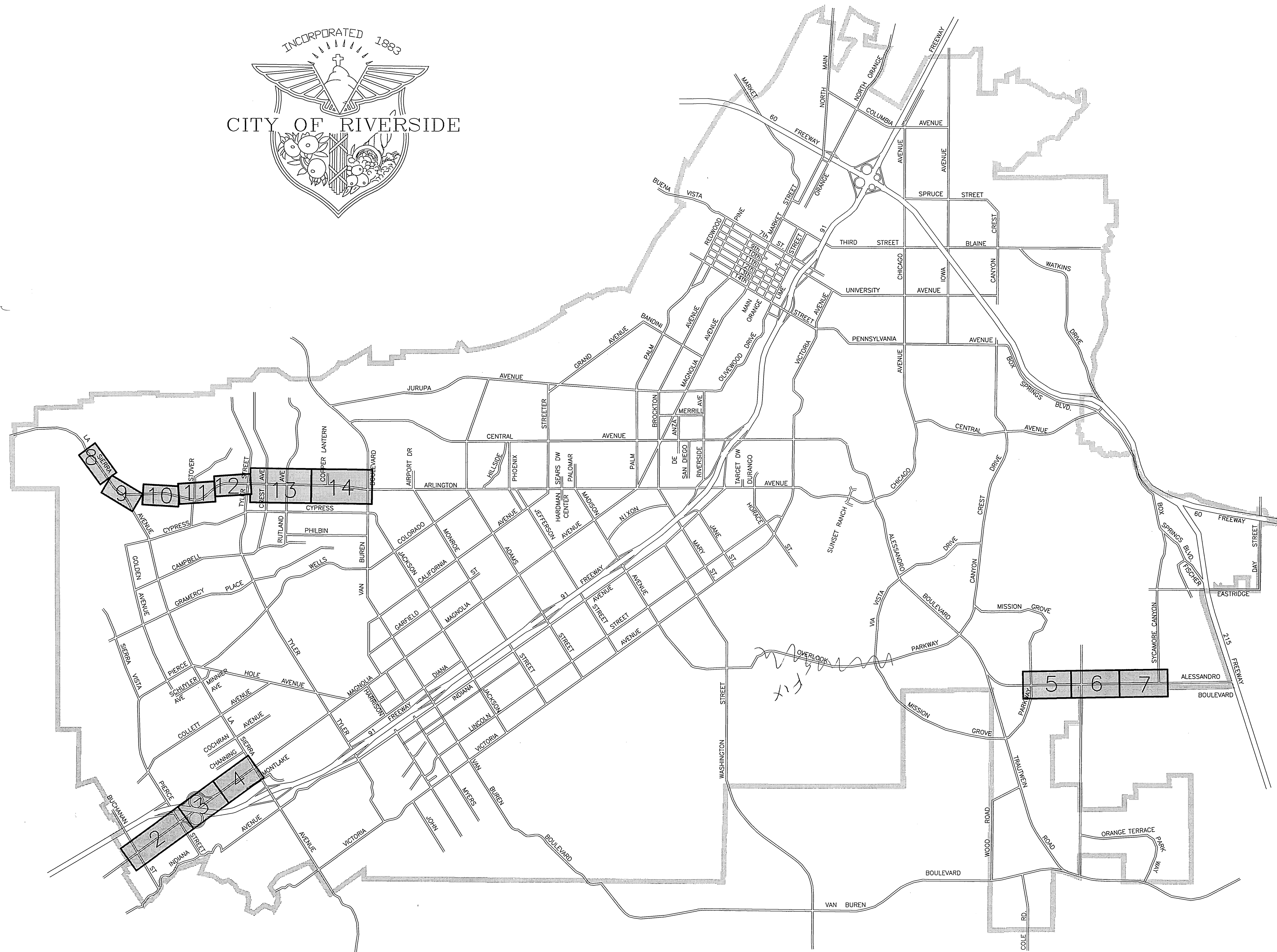
ARLINGTON AVENUE  
 6" WIDE WHITE PAINTED - 16,449 LINEAL FEET  
 AREA INSTALLED - 1,619 SQUARE FEET  
 AREA REMOVED - 1,591 SQUARE FEET

SIGNS

MAGNOLIA AVENUE:  
 R26'S INSTALLED - 67  
 R81'S INSTALLED - 44  
 POSTS INSTALLED - 62

ALESSANDRO AVENUE  
 R26'S INSTALLED - 42  
 R81'S INSTALLED - 42  
 POSTS INSTALLED - 33

ARLINGTON AVENUE  
 R26'S INSTALLED - 32  
 R81'S INSTALLED - 80  
 POSTS INSTALLED - 29



ENGINEER IN RESPONSIBLE CHARGE  
  
 RICHARD D. McGRATH  
 R.C.E. NO. 31952 EXPIRES 12-31-96  
 DATE 12-12-97

CITY OF RIVERSIDE, CALIFORNIA  
 DEPARTMENT OF PUBLIC WORKS

APPROVED BY	BY	DATE	APPROVED BY
PRINCIPAL ENGINEER	<i>[Signature]</i>	12/14/97	DIRECTOR OF PUBLIC WORKS
P.W. INSPECTION			
TRAFFIC DIVISION	<i>[Signature]</i>	12/31/97	
CHEF P.W. ENGR.			
PUBLIC UTILITIES			

DESIGNED BY JQC DRAWN BY JQC CHECKED BY B.U.

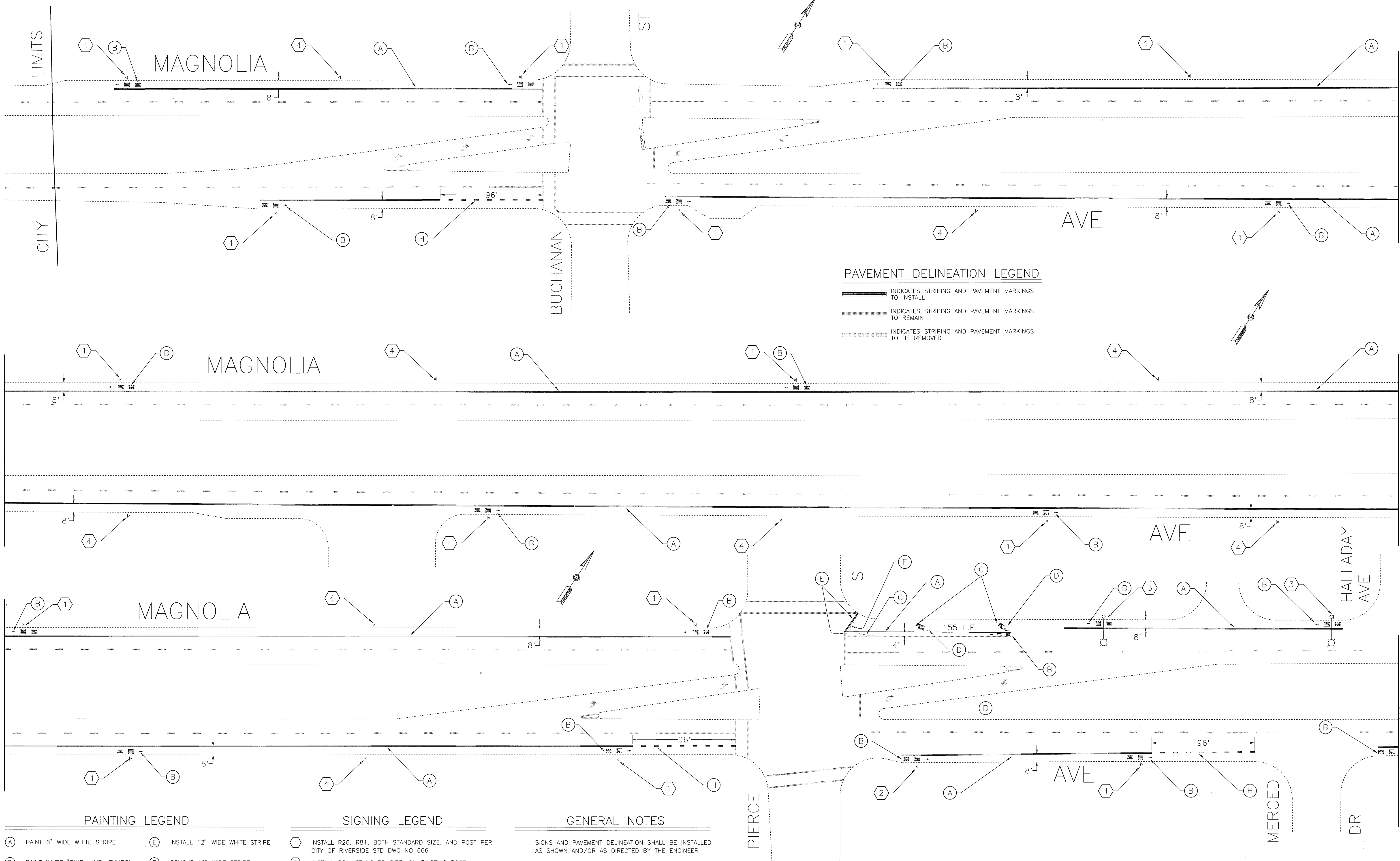
VICINITY MAP  
 BIKE LANE STRIPING  
 AT  
 THREE LOCATIONS

ACCT. NO.  
 230-541500-440223-30013

XL-360  
 SHEET 1 OF 14

MATCH LINE UPPER RIGHT  
MATCH LINE UPPER RIGHT  
MATCH LINE UPPER RIGHT

MATCH LINE LOWER LEFT  
MATCH LINE LOWER LEFT  
MATCH LINE LOWER LEFT  
MATCH LINE UPPER LEFT  
MATCH LINE UPPER LEFT  
MATCH LINE UPPER LEFT  
MATCH LINE UPPER LEFT  
SHEET 2



**PAVEMENT DELINEATION LEGEND**

- INDICATES STRIPING AND PAVEMENT MARKINGS TO INSTALL
- INDICATES STRIPING AND PAVEMENT MARKINGS TO REMAIN
- INDICATES STRIPING AND PAVEMENT MARKINGS TO BE REMOVED

**PAINTING LEGEND**

- (A) PAINT 6" WIDE WHITE STRIPE
- (B) PAINT WHITE "BIKE LANE" SYMBOL
- (C) INSTALL WHITE TURN ARROW
- (D) REMOVE TURN ARROW
- (E) INSTALL 12" WIDE WHITE STRIPE
- (F) REMOVE 12" WIDE STRIPE
- (G) REMOVE 8" WIDE STRIPE
- (H) PAINT 6" WIDE WHITE STRIPE (4' STRIPE, 8' GAP)

**SIGNING LEGEND**

- (1) INSTALL R26, R81, BOTH STANDARD SIZE, AND POST PER CITY OF RIVERSIDE STD DWG NO 666
- (2) INSTALL R81, STANDARD SIZE, ON EXISTING POST
- (3) INSTALL R26, R81, BOTH STANDARD SIZE, ON EXISTING STREET LIGHT STANDARD
- (4) INSTALL R26, STANDARD SIZE, AND POST PER CITY OF RIVERSIDE STD DWG NO 666

**GENERAL NOTES**

1 SIGNS AND PAVEMENT DELINEATION SHALL BE INSTALLED AS SHOWN AND/OR AS DIRECTED BY THE ENGINEER

BASEPLAN SOURCE: GIS

**ENGINEER IN RESPONSIBLE CHARGE**  
  
 RICHARD D. McGRATH  
 R.C.E. NO. 31952 EXPIRES 12-31-96  
 DATE 12-12-94

MARK	REVISIONS	APPR.	DATE
DESIGNED BY JBC	DRAWN BY JBC	CHECKED BY B.U.	

CITY OF RIVERSIDE, CALIFORNIA DEPARTMENT OF PUBLIC WORKS			
APPROVED BY	BY	DATE	APPROVED BY
PRINCIPAL ENGINEER	[Signature]	12/14/94	DIRECTOR OF PUBLIC WORKS
P.W. INSPECTION			
TRAFFIC DIVISION	[Signature]	12/13/94	
CHEF P.W. ENGR.			
PUBLIC UTILITIES			

**BIKE LANE STRIPING**  
**MAGNOLIA AVE**  
**WESTERN CITY LIMITS**  
**TO LA SIERRA AVE**  
 SCALE: 1" = 40'

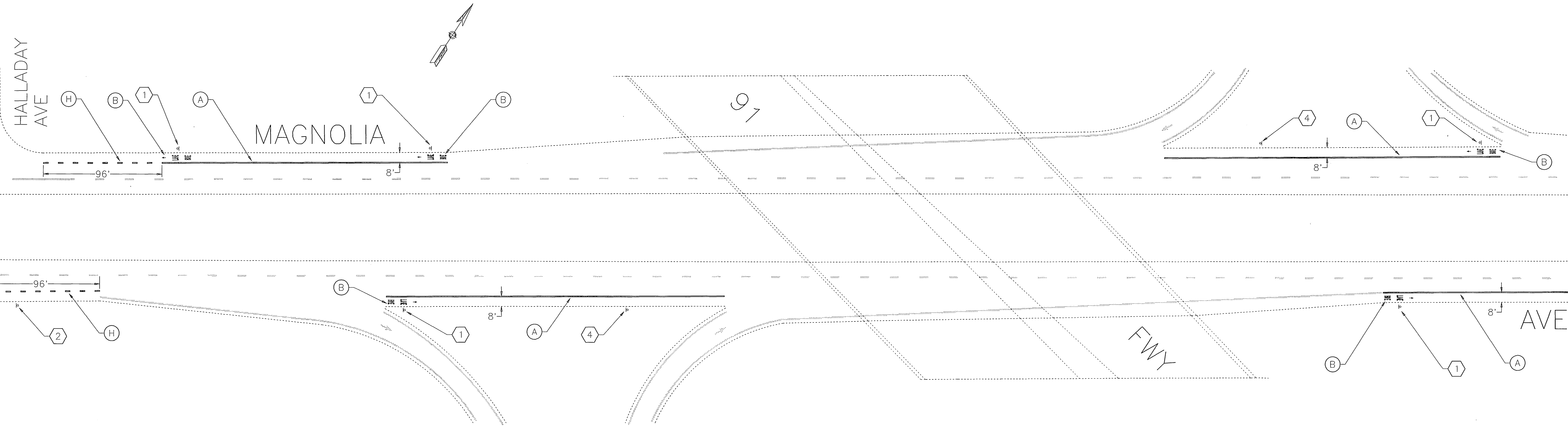
ACCT. NO. 230-541500-44023-30013	<b>XL-360</b>
SHEET 2 OF 14	
FILE NAME: XL353-1.DWG	

MATCH LINE LOWER RIGHT  
SHEET 1

MATCH LINE UPPER RIGHT  
SHEET 1

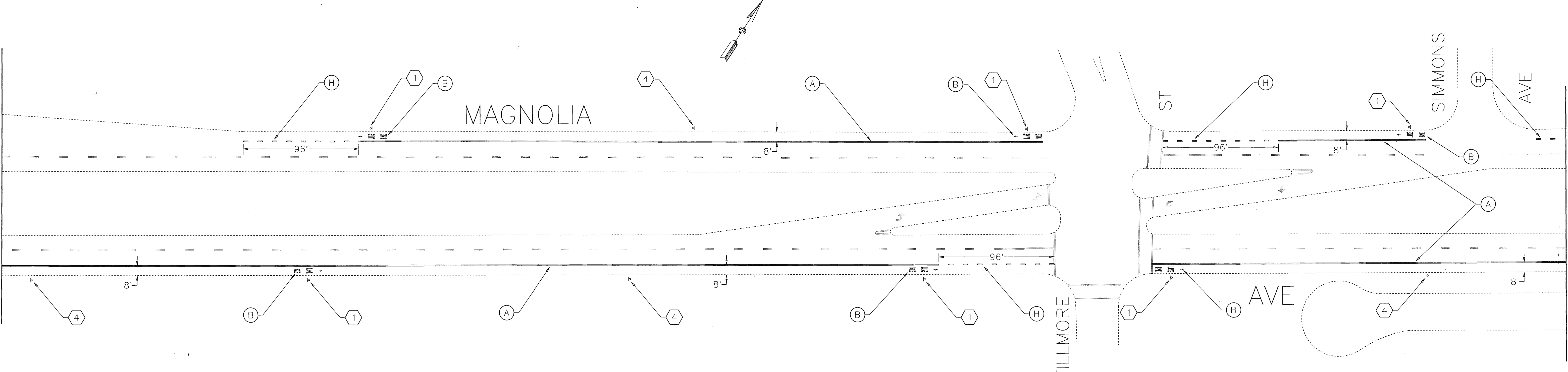
MATCH LINE LOWER LEFT  
SHEET 1

MATCH LINE UPPER LEFT  
SHEET 3



**PAVEMENT DELINEATION LEGEND**

- INDICATES STRIPING AND PAVEMENT MARKINGS TO INSTALL
- INDICATES STRIPING AND PAVEMENT MARKINGS TO REMAIN
- INDICATES STRIPING AND PAVEMENT MARKINGS TO BE REMOVED



**PAINTING LEGEND**

- (A) PAINT 6" WIDE WHITE STRIPE
- (B) INSTALL WHITE "BIKE LANE" SYMBOL
- (C) PAINT WHITE TURN-ARROW
- (D) REMOVE TURN-ARROW
- (E) PAINT 12" WIDE WHITE STRIPE
- (F) REMOVE 12" WIDE STRIPE
- (G) REMOVE 8" WIDE STRIPE
- (H) PAINT 6" WIDE WHITE STRIPE (4' STRIPE, 8' GAP)

**SIGNING LEGEND**

- (1) INSTALL R26, R81, BOTH STANDARD SIZE, PER CITY OF RIVERSIDE STD DWG NO 666
- (2) INSTALL R81, STANDARD SIZE, ON EXISTING POST
- (3) INSTALL R26, R81, BOTH STANDARD SIZE, ON EXISTING STREET LIGHT STANDARD
- (4) INSTALL R26, STANDARD SIZE, PER CITY OF RIVERSIDE STD DWG NO 666

**GENERAL NOTES**

- 1 SIGNS AND PAVEMENT DELINEATION SHALL BE INSTALLED AS SHOWN AND/OR AS DIRECTED BY THE ENGINEER

BASEPLAN SOURCE: GIS

ENGINEER IN RESPONSIBLE CHARGE  
  
 RICHARD D. McGRATH  
 R.C.E. NO. 31952 EXPIRES 12-31-96  
 DATE 12-12-97

MARK	REVISIONS	APPR.	DATE

CITY OF RIVERSIDE, CALIFORNIA DEPARTMENT OF PUBLIC WORKS			
APPROVED BY	BY	DATE	APPROVED BY
PRINCIPAL ENGINEER		12/16/97	DIRECTOR OF PUBLIC WORKS
P.W. INSPECTION			
TRAFFIC DIVISION		12/16/97	
CHIEF P.W. ENGR.			
PUBLIC UTILITIES			

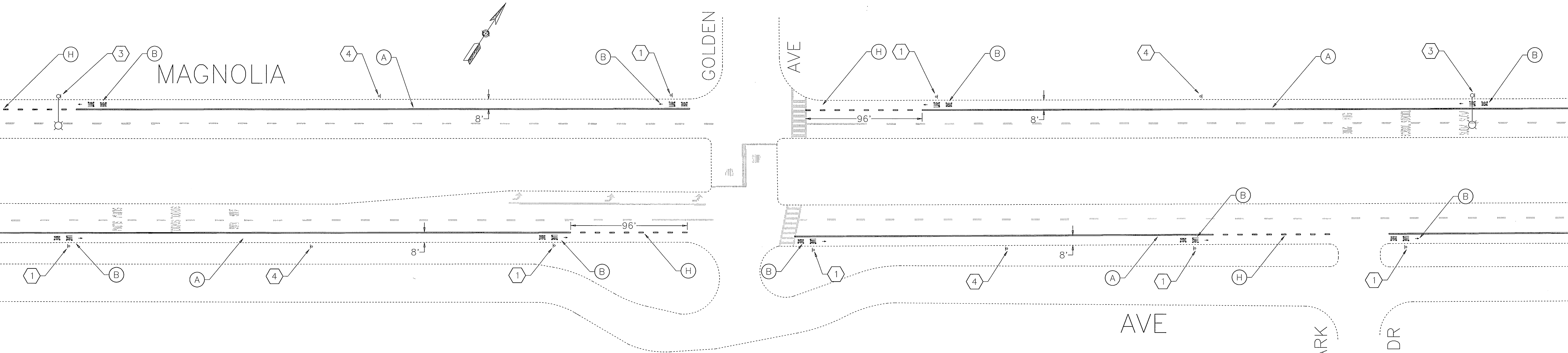
BIKE LANE STRIPING  
 MAGNOLIA AVE  
 WESTERN CITY LIMITS  
 TO LA SIERRA AVE  
 SCALE: 1" = 40'

ACCT. NO.  
230-541500-440223-30013  
 XL-360  
 SHEET 3 OF 14  
 FILE NAME: XL353-2.DWG

MATCH LINE LOWER RIGHT  
SHEET 2

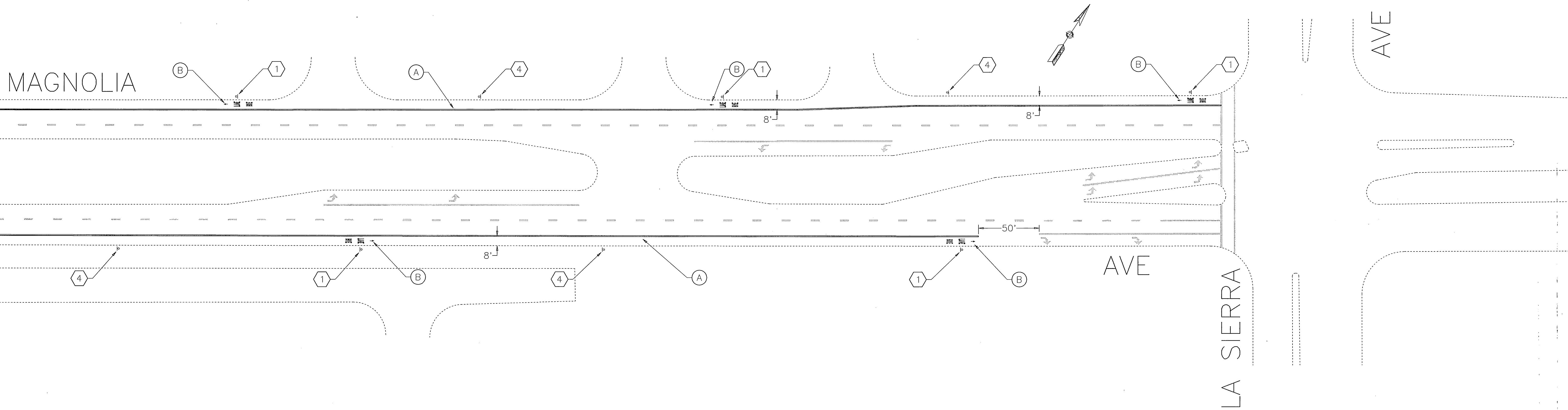
MATCH LINE LOWER LEFT

MATCH LINE UPPER RIGHT



**PAVEMENT DELINEATION LEGEND**

- INDICATES STRIPING AND PAVEMENT MARKINGS TO INSTALL
- INDICATES STRIPING AND PAVEMENT MARKINGS TO REMAIN
- INDICATES STRIPING AND PAVEMENT MARKINGS TO BE REMOVED



**PAINTING LEGEND**

- (A) PAINT 6" WIDE WHITE STRIPE
- (B) INSTALL WHITE "BIKE LANE" SYMBOL
- (C) PAINT WHITE TURN ARROW
- (D) REMOVE TURN ARROW
- (E) PAINT 12" WIDE WHITE STRIPE
- (F) REMOVE 12" WIDE STRIPE
- (G) REMOVE 8" WIDE STRIPE
- (H) PAINT 6" WIDE WHITE STRIPE (4' STRIPE, 8' GAP)

**SIGNING LEGEND**

- (1) INSTALL R26, R81, BOTH STANDARD SIZE, PER CITY OF RIVERSIDE STD DWG NO 666
- (2) INSTALL R81, STANDARD SIZE, ON EXISTING POST
- (3) INSTALL R26, R81, BOTH STANDARD SIZE, ON EXISTING STREET LIGHT STANDARD
- (4) INSTALL R26, STANDARD SIZE, PER CITY OF RIVERSIDE STD DWG NO 666

**GENERAL NOTES**

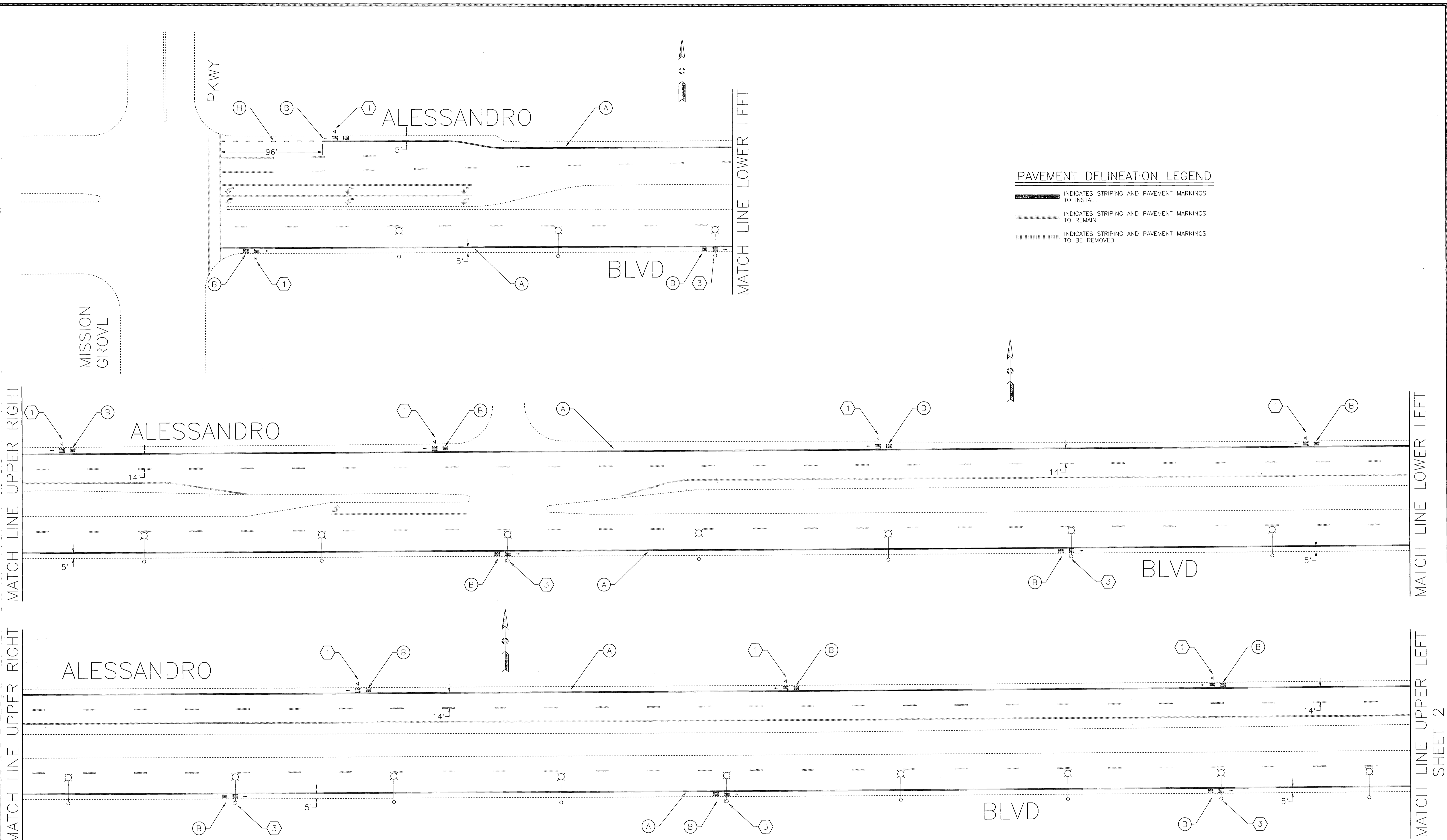
1 SIGNS AND PAVEMENT DELINEATION SHALL BE INSTALLED AS SHOWN AND/OR AS DIRECTED BY THE ENGINEER

BASEPLAN SOURCE: GIS

ENGINEER IN RESPONSIBLE CHARGE  
  
 RICHARD D. McGRATH  
 R.C.E. NO. 31952 EXPIRES 12-31-96  
 DATE 12-12-94

CITY OF RIVERSIDE, CALIFORNIA DEPARTMENT OF PUBLIC WORKS			
APPROVED BY	BY	DATE	APPROVED BY
PRINCIPAL ENGINEER		12/14/94	DIRECTOR OF PUBLIC WORKS
P.W. INSPECTION		12/14/94	
TRAFFIC DIVISION			
CHEF P.W. ENGR.			
PUBLIC UTILITIES			
DESIGNED BY JBC	DRAWN BY JBC	CHECKED BY B.U.	

BIKE LANE STRIPING		ACCT. NO. 230-541500-440223-30013
MAGNOLIA AVE WESTERN CITY LIMITS TO LA SIERRA AVE		XL-360 4 OF 14
SCALE: 1" = 40'		FILE NAME: XL353-3.DWG



**PAVEMENT DELINEATION LEGEND**

	INDICATES STRIPING AND PAVEMENT MARKINGS TO INSTALL
	INDICATES STRIPING AND PAVEMENT MARKINGS TO REMAIN
	INDICATES STRIPING AND PAVEMENT MARKINGS TO BE REMOVED

**PAINTING LEGEND**

- |                                      |  |
|--------------------------------------|--|
| (A) PAINT 6" WIDE WHITE STRIPE       | (E) PAINT 12" WIDE WHITE STRIPE                    |
| (B) INSTALL WHITE "BIKE LANE" SYMBOL | (F) REMOVE 12" WIDE STRIPE                         |
| (C) PAINT WHITE TURN ARROW           | (G) REMOVE 8" WIDE STRIPE                          |
| (D) REMOVE TURN ARROW                | (H) PAINT 6" WIDE WHITE STRIPE (4' STRIPE, 8' GAP) |

**SIGNING LEGEND**

- |   |
|---|
| (1) INSTALL R26, R81, BOTH STANDARD SIZE, AND POST PER CITY OF RIVERSIDE STD DWG NO 666 |
| (2) INSTALL R81, STANDARD SIZE, ON EXISTING POST  |
| (3) INSTALL R26, R81, BOTH STANDARD SIZE, ON EXISTING STREET LIGHT STANDARD             |

**GENERAL NOTES**

1 SIGNS AND PAVEMENT DELINEATION SHALL BE INSTALLED AS SHOWN AND/OR DIRECTED BY THE ENGINEER

BASEPLAN SOURCE: GIS

ENGINEER IN RESPONSIBLE CHARGE  
  
 RICHARD D. McGRATH  
 R.C.E. NO. 31952 EXPIRES 12-31-96  
 DATE 12-12-99

DESIGNED BY	DRAWN BY	CHECKED BY
JRC	JRC	B.U.

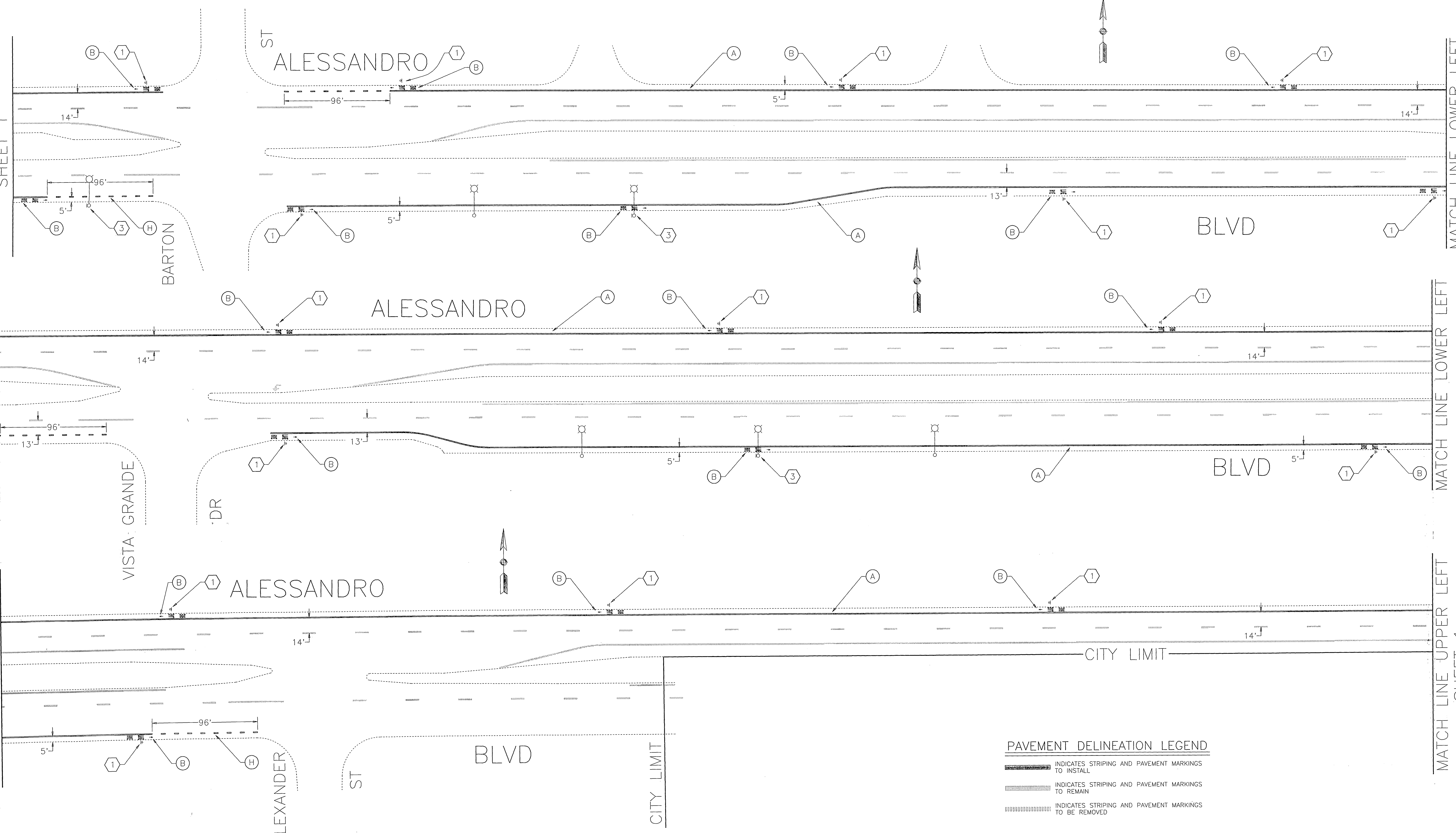
CITY OF RIVERSIDE, CALIFORNIA DEPARTMENT OF PUBLIC WORKS	
APPROVED BY	DATE
PRINCIPAL ENGINEER	12/14/99
P.W. INSPECTION	
TRAFFIC DIVISION	12/14/99
CHEF P.W. ENGR.	
PUBLIC UTILITIES	

BIKE LANE STRIPING	
ALESSANDRO BLVD MISSION GROVE PKWY TO SYCAMORE CANYON BL	
SCALE: 1" = 40'	

ACCT. NO. 230-541500-440223-30013	XL-360
SHEET 5 OF 14	FILE NAME: XL354-1.DWG

MATCH LINE LOWER RIGHT SHEET 1  
 MATCH LINE UPPER RIGHT  
 MATCH LINE UPPER RIGHT  
 MATCH LINE UPPER RIGHT

MATCH LINE LOWER LEFT  
 MATCH LINE LOWER LEFT  
 MATCH LINE LOWER LEFT  
 MATCH LINE UPPER LEFT SHEET 1



**PAINTING LEGEND**

- (A) PAINT 6" WIDE WHITE STRIPE
- (B) INSTALL WHITE "BIKE LANE" SYMBOL
- (C) PAINT WHITE TURN ARROW
- (D) REMOVE TURN ARROW
- (E) PAINT 12" WIDE WHITE STRIPE
- (F) REMOVE 12" WIDE STRIPE
- (G) REMOVE 8" WIDE STRIPE
- (H) PAINT 6" WIDE WHITE STRIPE (4' STRIPE, 8' GAP)

**SIGNING LEGEND**

- (1) INSTALL R26, R81, BOTH STANDARD SIZE, AND POST PER CITY OF RIVERSIDE STD DWG NO 666
- (2) INSTALL R81, STANDARD SIZE, ON EXISTING POST
- (3) INSTALL R26, R81, BOTH STANDARD SIZE, ON EXISTING STREET LIGHT STANDARD

**GENERAL NOTES**

1 SIGNS AND PAVEMENT DELINEATION SHALL BE INSTALLED AS SHOWN AND/OR AS DIRECTED BY THE ENGINEER

**PAVEMENT DELINEATION LEGEND**

- INDICATES STRIPING AND PAVEMENT MARKINGS TO INSTALL
- INDICATES STRIPING AND PAVEMENT MARKINGS TO REMAIN
- INDICATES STRIPING AND PAVEMENT MARKINGS TO BE REMOVED

BASEPLAN SOURCE: GIS

ENGINEER IN RESPONSIBLE CHARGE  
  
 RICHARD D. McGRATH  
 R.C.E. NO. 31952 EXPIRES 12-31-96  
 DATE 12-12-94

MARK	REVISIONS	APPR.	DATE

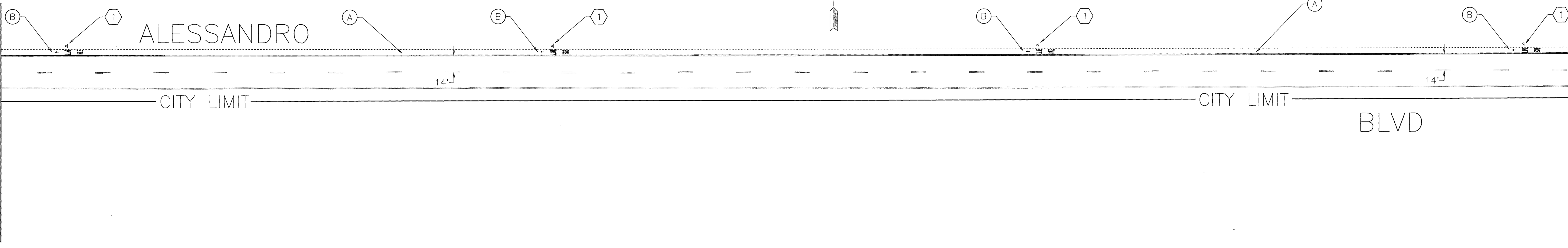
CITY OF RIVERSIDE, CALIFORNIA DEPARTMENT OF PUBLIC WORKS			
APPROVED BY	BY	DATE	APPROVED BY
PRINCIPAL ENGINEER	<i>[Signature]</i>	12/14/94	DIRECTOR OF PUBLIC WORKS
P.W. INSPECTION			
TRAFFIC DIVISION			
CHEF P.W. ENGR.			
PUBLIC UTILITIES			

BIKE LANE STRIPING	
ALESSANDRO BLVD MISSION GROVE PKWY TO SYCAMORE CANYON BL	
SCALE: 1" = 40'	FILE NAME: XL354-2.DWG

ACCT. NO. 230-541500-440223-30013	XL-360
SHEET 6 OF 14	

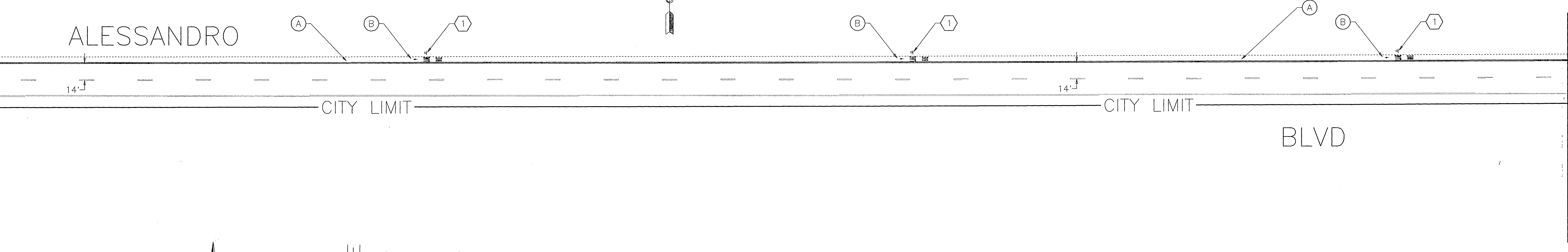
MATCH LINE LOWER RIGHT  
SHEET 2

MATCH LINE LOWER LEFT

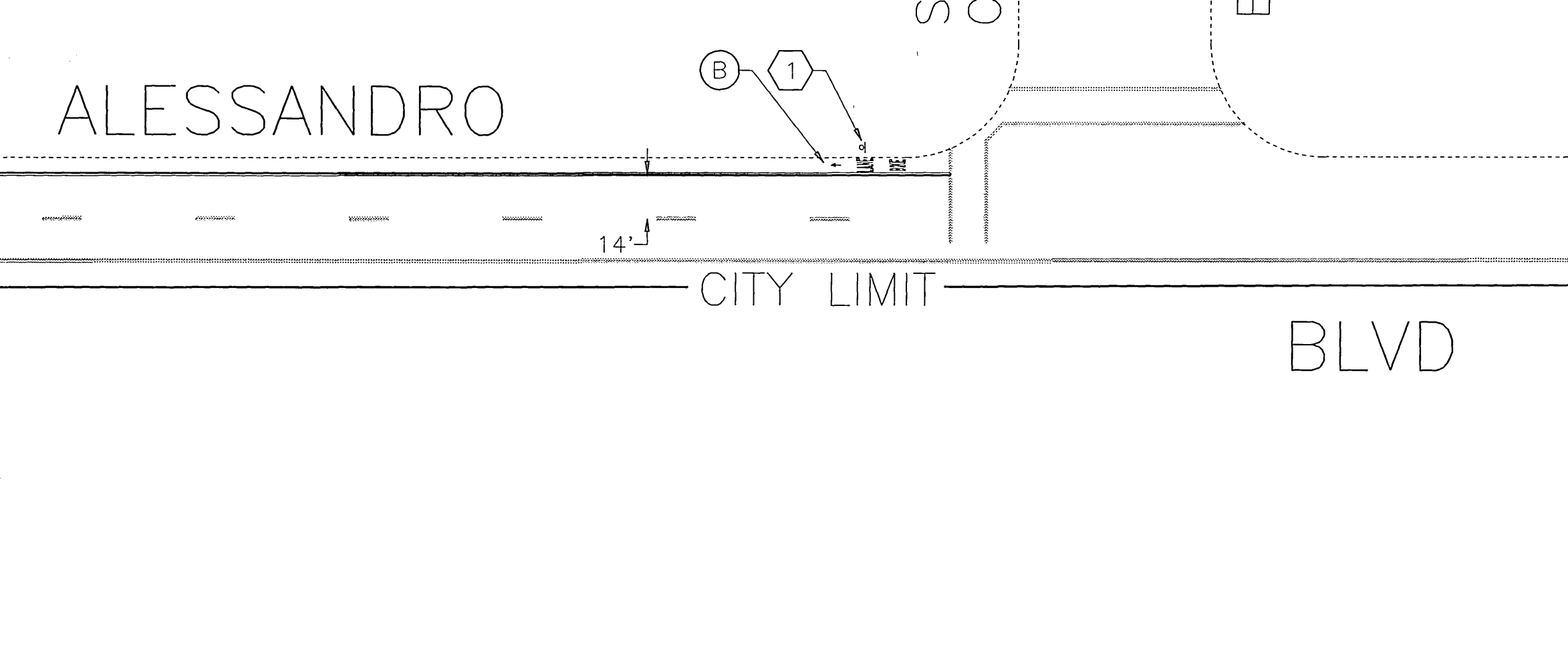


MATCH LINE UPPER RIGHT

MATCH LINE UPPER LEFT



MATCH LINE UPPER RIGHT



PAVEMENT DELINEATION LEGEND

- INDICATES STRIPING AND PAVEMENT MARKINGS TO INSTALL
- INDICATES STRIPING AND PAVEMENT MARKINGS TO REMAIN
- INDICATES STRIPING AND PAVEMENT MARKINGS TO BE REMOVED

PAINTING LEGEND

- (A) PAINT 6" WIDE WHITE STRIPE
- (B) INSTALL WHITE "BIKE LANE" SYMBOL
- (C) PAINT WHITE TURN ARROW
- (D) REMOVE TURN ARROW
- (E) PAINT 12" WIDE WHITE STRIPE
- (F) REMOVE 12" WIDE STRIPE
- (G) REMOVE 8" WIDE STRIPE
- (H) PAINT 6" WIDE WHITE STRIPE (4' STRIPE, 8' GAP)


SIGNING LEGEND

- (1) INSTALL R26, R81, BOTH STANDARD SIZE, AND POST PER CITY OF RIVERSIDE STD DWG NO 666

GENERAL NOTES

- 1 SIGNS AND PAVEMENT DELINEATION SHALL BE INSTALLED AS SHOWN AND/OR AS DIRECTED BY THE ENGINEER

BASEPLAN SOURCE: GIS

ENGINEER IN RESPONSIBLE CHARGE  
  
 RICHARD D. McGRATH  
 R.C.E. NO. 31952 EXPIRES 12-31-96  
 DATE 12-12-99

MARK	REVISIONS	APPR.	DATE

DESIGNED BY JRC DRAWN BY JRC CHECKED BY BM

CITY OF RIVERSIDE, CALIFORNIA DEPARTMENT OF PUBLIC WORKS			
APPROVED BY	BY	DATE	APPROVED BY
PRINCIPAL ENGINEER			
P.W. INSPECTION			
TRAFFIC DIVISION			
CHEF P.W. ENGR.			
PUBLIC UTILITIES			

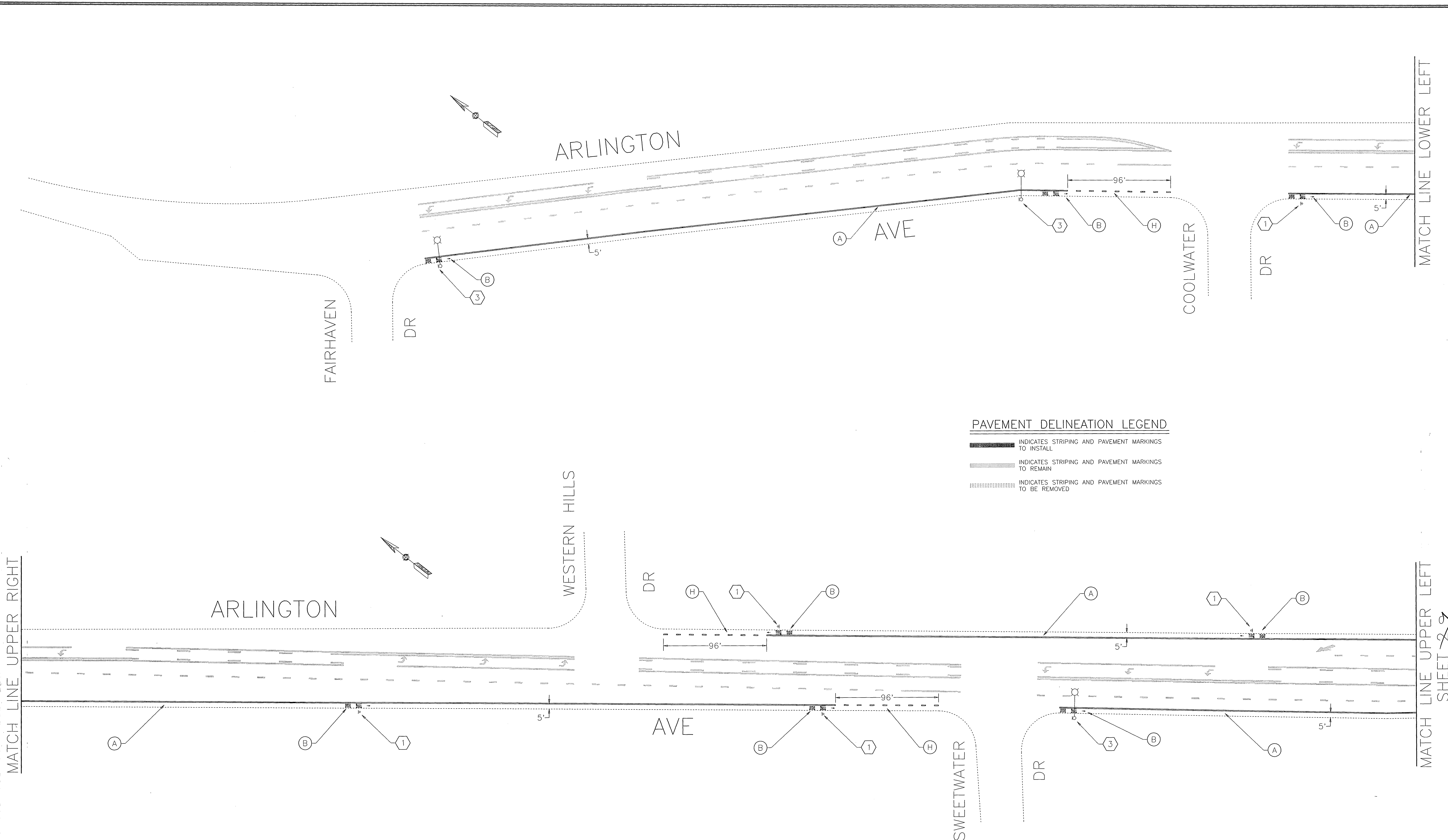
BIKE LANE STRIPING  
 ALESSANDRO BLVD  
 MISSION GROVE PKWY TO  
 SYCAMORE CANYON BL

SCALE: 1" = 40'

ACCT. NO.  
230-541500-440223-30013

XL-360  
SHEET 7 OF 14

FILE NAME: XL354-3.DWG



MATCH LINE UPPER RIGHT

MATCH LINE UPPER LEFT

MATCH LINE LOWER LEFT

**PAVEMENT DELINEATION LEGEND**

- INDICATES STRIPING AND PAVEMENT MARKINGS TO INSTALL
- INDICATES STRIPING AND PAVEMENT MARKINGS TO REMAIN
- INDICATES STRIPING AND PAVEMENT MARKINGS TO BE REMOVED

**PAINTING LEGEND**

- (A) PAINT 6" WIDE WHITE STRIPE
- (B) INSTALL WHITE "BIKE LANE" SYMBOL
- (C) INSTALL WHITE TURN-ARROW
- (D) REMOVE TURN-ARROW
- (E) INSTALL 12" WIDE WHITE STRIPE
- (F) REMOVE 12" WIDE STRIPE
- (G) REMOVE 8" WIDE STRIPE
- (H) PAINT 6" WIDE WHITE STRIPE (4' STRIPE, 8' GAP)

**SIGNING LEGEND**

- (1) INSTALL R26, R81, BOTH STANDARD SIZE, AND POST PER CITY OF RIVERSIDE STD DWG NO 666
- (2) INSTALL R81, STANDARD SIZE, ON EXISTING POST
- (3) INSTALL R26, R81, BOTH STANDARD SIZE, ON EXISTING STREET LIGHT STANDARD

**GENERAL NOTES**

- 1 SIGNS AND PAVEMENT DELINEATION SHALL BE INSTALLED AS SHOWN AND/OR AS DIRECTED BY THE ENGINEER

BASEPLAN SOURCE: GIS

**ENGINEER IN RESPONSIBLE CHARGE**

*Richard D. McGrath*

RICHARD D. McGRATH  
R.C.E. NO. 31952 EXPIRES 12-31-96  
DATE 12-12-94

MARK	REVISIONS	APPR	DATE

DESIGNED BY JBC DRAWN BY JBC CHECKED BY B.U.

CITY OF RIVERSIDE, CALIFORNIA DEPARTMENT OF PUBLIC WORKS			
APPROVED BY	BY	DATE	APPROVED BY
PRINCIPAL ENGINEER	<i>[Signature]</i>	12/24	DIRECTOR OF PUBLIC WORKS
P.W. INSPECTION			
TRAFFIC DIVISION	<i>[Signature]</i>	12/24	
CHIEF P.W. ENGR.			
PUBLIC UTILITIES			

BIKE LANE STRIPING		ACCT. NO. 230-541500-440223-30013
ARLINGTON AVE WEST CITY LIMIT TO VAN BUREN BLVD		XL-360
SCALE: 1" = 40'		SHEET 8 OF 14
		FILE NAME: XL357-1.DWG






MATCH LINE LOWER RIGHT  
SHEET 8

ARLINGTON

HEATHCLIFF  
DR

PAVEMENT DELINEATION LEGEND

-  INDICATES STRIPING AND PAVEMENT MARKINGS TO INSTALL
-  INDICATES STRIPING AND PAVEMENT MARKINGS TO REMAIN
-  INDICATES STRIPING AND PAVEMENT MARKINGS TO BE REMOVED



MATCH LINE UPPER LEFT  
SHEET 7

AVE

LA SIERRA

PAINTING LEGEND

- (A) PAINT 6" WIDE WHITE STRIPE
- (B) INSTALL WHITE "BIKE LANE" SYMBOL
- (C) INSTALL WHITE TURN ARROW
- (D) REMOVE TURN ARROW
- (E) INSTALL 12" WIDE WHITE STRIPE
- (F) REMOVE 12" WIDE STRIPE
- (G) REMOVE 8" WIDE STRIPE
- (H) PAINT 6" WIDE WHITE STRIPE (4' STRIPE, 8' GAP)

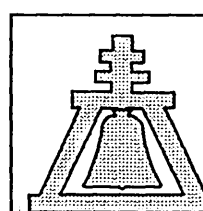
SIGNING LEGEND

- (1) INSTALL R26, R81, BOTH STANDARD SIZE, AND POST PER CITY OF RIVERSIDE STD DWG NO 666
- (2) INSTALL R81, STANDARD SIZE, ON EXISTING POST
- (3) INSTALL R26, R81, BOTH STANDARD SIZE, ON EXISTING STREET LIGHT STANDARD

GENERAL NOTES

- 1 SIGNS AND PAVEMENT DELINEATION SHALL BE INSTALLED AS SHOWN AND/OR AS DIRECTED BY THE ENGINEER

BASEPLAN SOURCE: GIS

ENGINEER IN RESPONSIBLE CHARGE  
  
 RICHARD D. McGRATH  
 R.C.E. NO. 31952 EXPIRES 12-31-96  
 DATE 12-12-94

MARK	REVISIONS	APPR.	DATE

CITY OF RIVERSIDE, CALIFORNIA DEPARTMENT OF PUBLIC WORKS			
APPROVED BY	BY	DATE	APPROVED BY
PRINCIPAL ENGINEER	<i>[Signature]</i>	12/14/94	DIRECTOR OF PUBLIC WORKS
P.W. INSPECTION			
TRAFFIC DIVISION	<i>[Signature]</i>	12/14/94	
CHEF P.W. ENGR.			
PUBLIC UTILITIES			

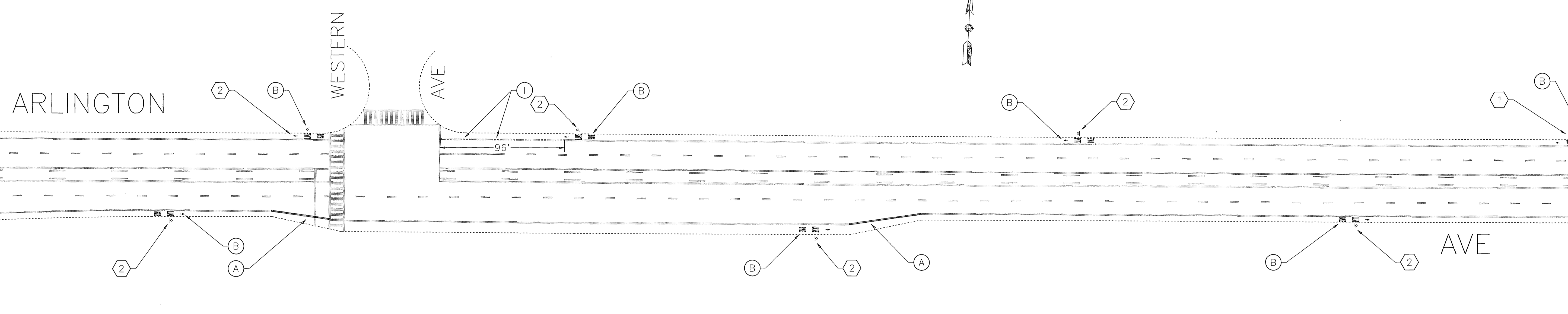
BIKE LANE STRIPING  
 ARLINGTON AVE  
 WEST CITY LIMITS TO  
 VAN BUREN BLVD

ACCT. NO.  
230-541500-440223-30013  
 XL-360  
 SHEET 9 OF 14  
 FILE NAME: XL357-2.DWG

SCALE: 1" = 40'

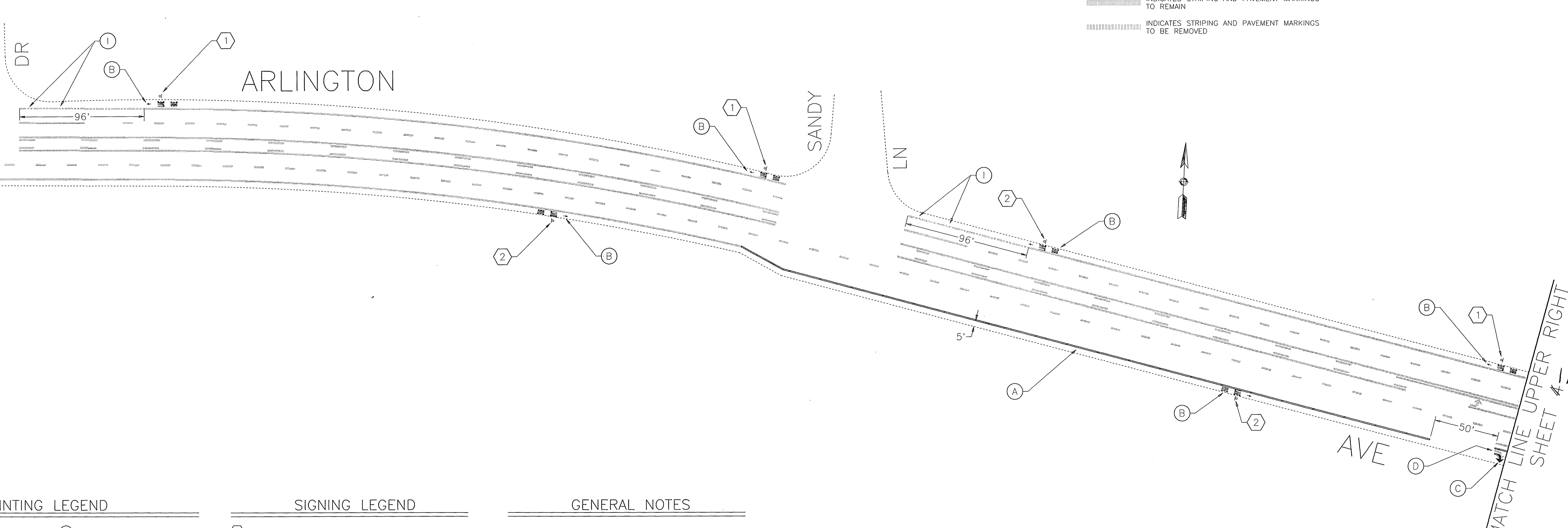
MATCH LINE LOWER RIGHT  
SHEET 2

MATCH LINE LOWER LEFT



MATCH LINE UPPER RIGHT

MATCH LINE UPPER RIGHT  
SHEET 4



### PAVEMENT DELINEATION LEGEND

- INDICATES STRIPING AND PAVEMENT MARKINGS TO INSTALL
- INDICATES STRIPING AND PAVEMENT MARKINGS TO REMAIN
- INDICATES STRIPING AND PAVEMENT MARKINGS TO BE REMOVED

### PAINTING LEGEND

- (A) PAINT 6" WIDE WHITE STRIPE
- (B) INSTALL WHITE "BIKE LANE" SYMBOL
- (C) INSTALL WHITE TURN ARROW
- (D) REMOVE TURN ARROW
- (E) INSTALL 12" WIDE WHITE STRIPE
- (F) REMOVE 12" WIDE STRIPE
- (G) REMOVE 8" WIDE STRIPE
- (H) PAINT 6" WIDE WHITE STRIPE (4' STRIPE, 8" GAP)
- (I) REMOVE 8' SECTION OF 6" WIDE STRIPE LEAVING 4' STRIPE BETWEEN

### SIGNING LEGEND

- (1) INSTALL R26, R81, BOTH STANDARD SIZE, AND POST PER CITY OF RIVERSIDE STD DWG NO 666
- (2) INSTALL R81, STANDARD SIZE, ON EXISTING POST

### GENERAL NOTES

- 1 SIGNS AND PAVEMENT DELINEATION SHALL BE INSTALLED AS SHOWN AND/OR AS DIRECTED BY THE ENGINEER

BASEPLAN SOURCE: GIS

ENGINEER IN RESPONSIBLE CHARGE  
  
 RICHARD D. McGRATH  
 R.C.E. NO. 31952 EXPIRES 12-31-96  
 DATE 12-12-99

MARK	REVISIONS	APPR.	DATE
DESIGNED BY	JRC	DRAWN BY	JRC
CHECKED BY			

CITY OF RIVERSIDE, CALIFORNIA DEPARTMENT OF PUBLIC WORKS			
APPROVED BY	BY	DATE	APPROVED BY
PRINCIPAL ENGINEER		12/14/99	DIRECTOR OF PUBLIC WORKS
P.W. INSPECTION			
TRAFFIC DIVISION			
CHIEF P.W. ENGR.			
PUBLIC UTILITIES			

BIKE LANE STRIPING
ARLINGTON AVE WEST CITY LIMITS TO VAN BUREN BLVD
SCALE: 1" = 40'

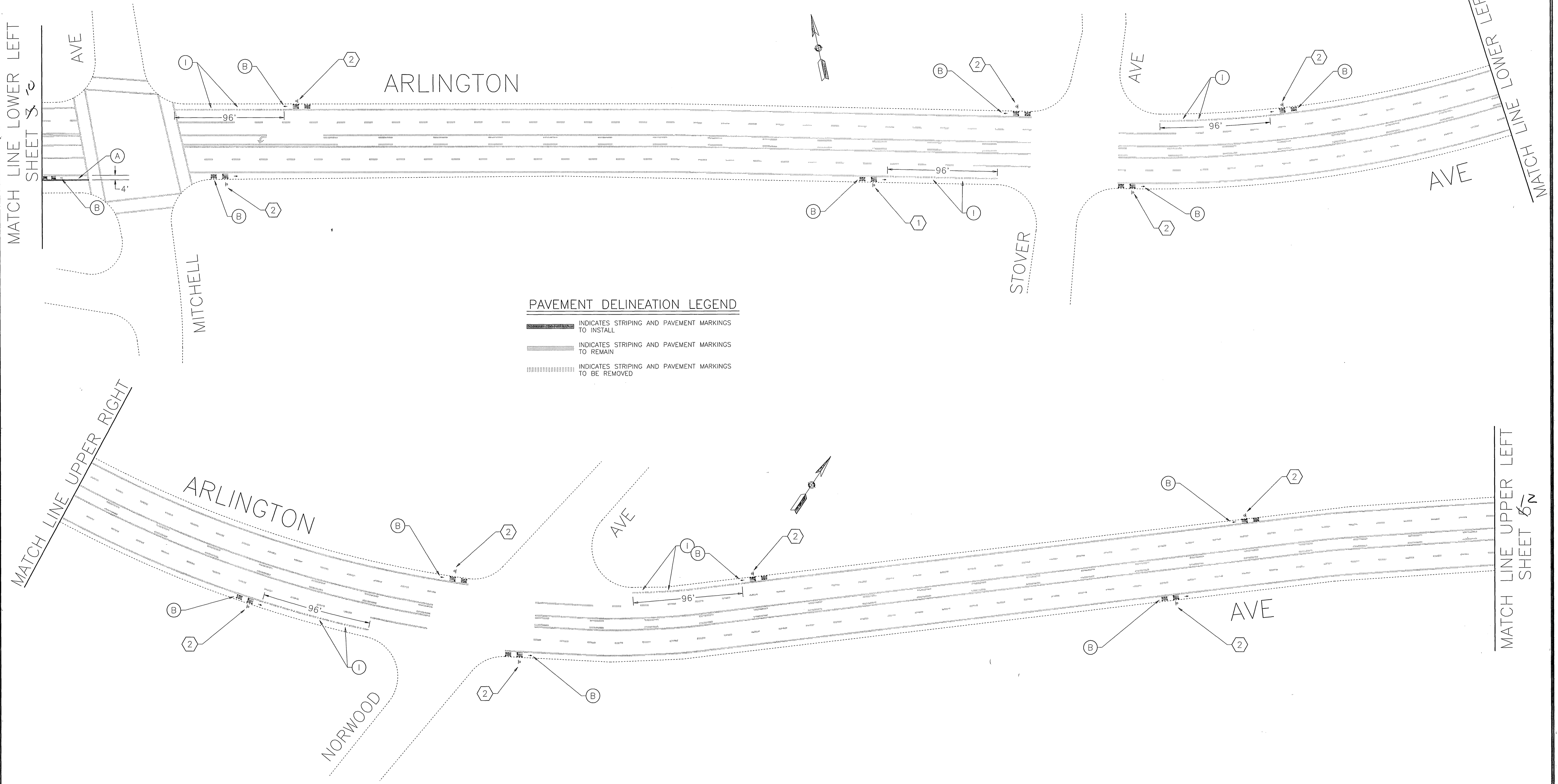
ACCT. NO. 230-541500-440223-30013
XL-360
SHEET 10 OF 14
FILE NAME: XL357-3.DWG

MATCH LINE LOWER LEFT SHEET 3

MATCH LINE UPPER LEFT SHEET 6

MATCH LINE UPPER RIGHT

MATCH LINE LOWER LEFT



**PAVEMENT DELINEATION LEGEND**

	INDICATES STRIPING AND PAVEMENT MARKINGS TO INSTALL
	INDICATES STRIPING AND PAVEMENT MARKINGS TO REMAIN
	INDICATES STRIPING AND PAVEMENT MARKINGS TO BE REMOVED

**PAINTING LEGEND**

- |                                      |   |
|--------------------------------------|---|
| (A) PAINT 6" WIDE WHITE STRIPE       | (E) INSTALL 12" WIDE WHITE STRIPE                                 |
| (B) INSTALL WHITE "BIKE LANE" SYMBOL | (F) REMOVE 12" WIDE STRIPE  |
| (C) INSTALL WHITE TURN ARROW         | (G) REMOVE 8" WIDE STRIPE   |
| (D) REMOVE TURN ARROW                | (H) PAINT 6" WIDE WHITE STRIPE (4" STRIPE, 8" GAP)                |
|                                      | (I) REMOVE 8' SECTION OF 6" WIDE STRIPE LEAVING 4' STRIPE BETWEEN |

**SIGNING LEGEND**

- |   |
|---|
| (1) INSTALL R26, R81, BOTH STANDARD SIZE, AND POST PER CITY OF RIVERSIDE STD DWG NO 666 |
| (2) INSTALL R81, STANDARD SIZE, ON EXISTING POST  |

**GENERAL NOTES**

- SIGNS AND PAVEMENT DELINEATION SHALL BE INSTALLED AS SHOWN AND/OR AS DIRECTED BY THE ENGINEER

BASEPLAN SOURCE: GIS




ENGINEER IN RESPONSIBLE CHARGE  
  
 RICHARD D. McGRATH  
 R.C.E. NO. 31952 EXPIRES 12/31/96  
 DATE 12-12-94

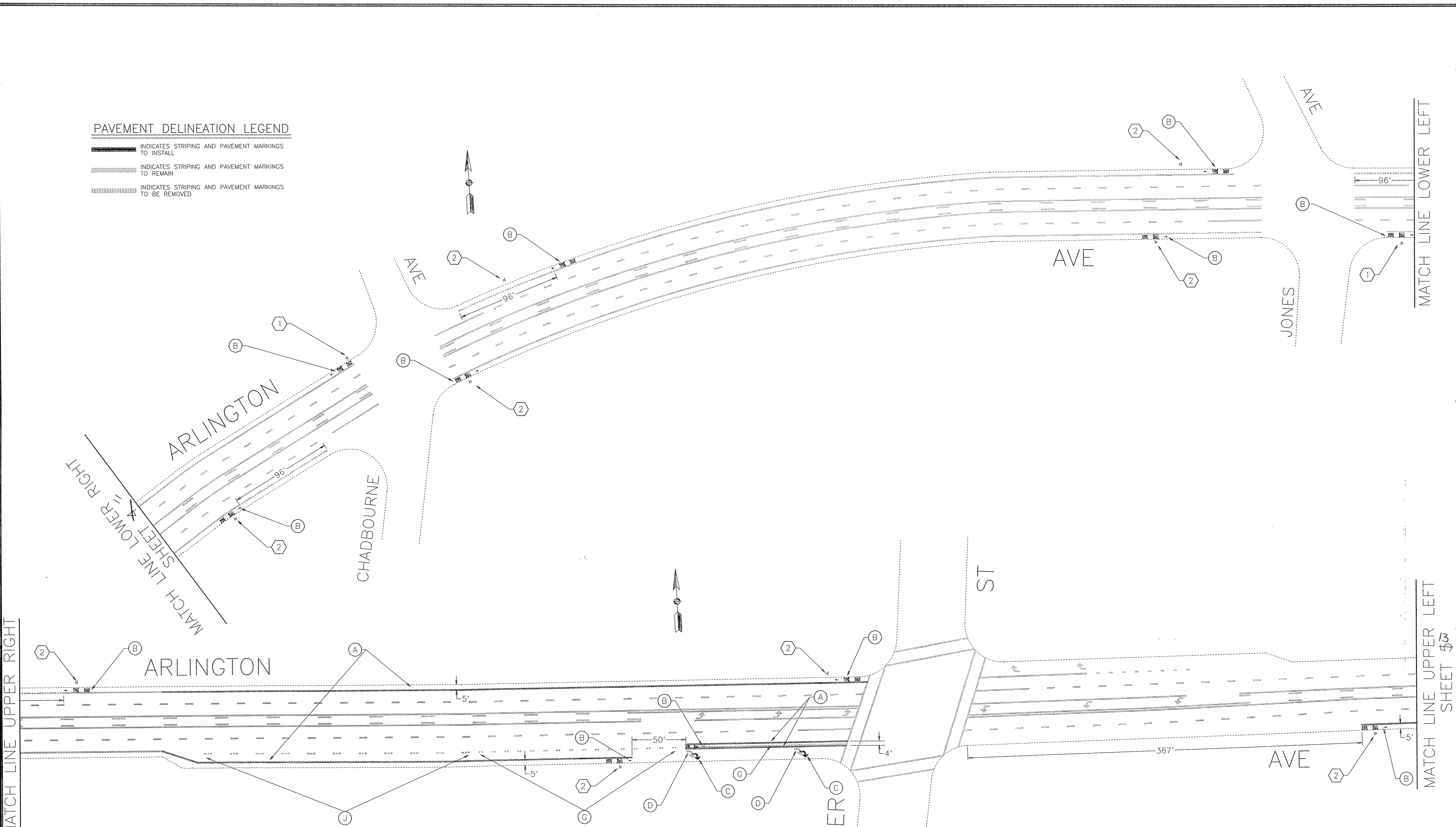
MARK	REVISIONS	APPR.	DATE
DESIGNED BY	DRAWN BY	CHECKED BY	
JBC	JBC	B.G.	

CITY OF RIVERSIDE, CALIFORNIA DEPARTMENT OF PUBLIC WORKS			
APPROVED BY	BY	DATE	APPROVED BY
PRINCIPAL ENGINEER	[Signature]	12/14/94	DIRECTOR OF PUBLIC WORKS
P.W. INSPECTION			
TRAFFIC DIVISION			
CHEF P.W. ENGR.			
PUBLIC UTILITIES			

BIKE LANE STRIPING		ACCT. NO. 230-541500-440223-30013
ARLINGTON AVE WEST CITY LIMITS TO VAN BUREN BLVD		XL-360
SCALE: 1" = 40'		SHEET 11 OF 14
		FILE NAME: XL357-4.DWG

**PAVEMENT DELINEATION LEGEND**

-  INDICATES STRIPING AND PAVEMENT MARKINGS TO INSTALL
-  INDICATES STRIPING AND PAVEMENT MARKINGS TO REMAIN
-  INDICATES STRIPING AND PAVEMENT MARKINGS TO BE REMOVED



**PAINTING LEGEND**

- (A) PAINT 6" WIDE WHITE STRIPE
- (B) INSTALL WHITE "BIKE LANE" SYMBOL
- (C) INSTALL WHITE TURN ARROW
- (D) REMOVE TURN ARROW
- (E) INSTALL 12" WIDE WHITE STRIPE
- (F) REMOVE 12" WIDE STRIPE
- (G) REMOVE 8" WIDE STRIPE
- (H) PAINT 6" WIDE WHITE STRIPE (4' STRIPE, 8' GAP)
- (I) REMOVE 8' SECTION OF 6" WIDE STRIPE LEAVING 4' STRIPE BETWEEN
- (J) REMOVE 4" WIDE STRIPE

**SIGNING LEGEND**

- (1) INSTALL R26, R81, BOTH STANDARD SIZE, AND POST PER CITY OF RIVERSIDE STD DWG NO 666
- (2) INSTALL R81, STANDARD SIZE, ON EXISTING POST

**GENERAL NOTES**

- 1 SIGNS AND PAVEMENT DELINEATION SHALL BE INSTALLED AS SHOWN AND/OR AS DIRECTED BY THE ENGINEER

BASEPLAN SOURCE: GIS

ENGINEER IN RESPONSIBLE CHARGE  
*Richard D. McGrath*  
 RICHARD D. McGRATH  
 R.C.E. NO. 31952 EXPIRES 12/31/96  
 DATE 11-12-94

MARK	REVISIONS	APPR.	DATE
DESIGNED BY	DRAWN BY	CHECKED BY	
JRC	JRC	ED	

CITY OF RIVERSIDE, CALIFORNIA DEPARTMENT OF PUBLIC WORKS			
APPROVED BY	BY	DATE	APPROVED BY
PRINCIPAL ENGINEER	SE	11/14/94	DIRECTOR OF PUBLIC WORKS
P.W. INSPECTION			
TRAFFIC DIVISION			
CHIEF P.W. ENGR.			
PUBLIC UTILITIES			

BIKE LANE STRIPING  
 ARLINGTON AVE  
 WEST CITY LIMIT TO  
 VAN BUREN BLVD  
 SCALE: 1" = 40'

ACCT. NO.  
230-541500-440223-30013  
 XL-360  
 SHEET 12 OF 14  
 FILE NAME: XL357-5.DWG

MATCH LINE LOWER RIGHT  
SHEET 5/2

ARLINGTON

MATCH LINE LOWER LEFT

PAVEMENT DELINEATION LEGEND

- INDICATES STRIPING AND PAVEMENT MARKINGS TO INSTALL
- INDICATES STRIPING AND PAVEMENT MARKINGS TO REMAIN
- INDICATES STRIPING AND PAVEMENT MARKINGS TO BE REMOVED

MATCH LINE UPPER RIGHT

ARLINGTON

MATCH LINE LOWER LEFT

MATCH LINE UPPER RIGHT

ARLINGTON

MATCH LINE UPPER LEFT  
SHEET 7/4

PAINTING LEGEND

- (A) PAINT 6" WIDE WHITE STRIPE
- (B) INSTALL WHITE "BIKE LANE" SYMBOL
- (C) INSTALL WHITE TURN ARROW
- (D) REMOVE TURN ARROW
- (E) INSTALL 12" WIDE WHITE STRIPE
- (F) REMOVE 12" WIDE STRIPE
- (G) REMOVE 8" WIDE STRIPE
- (H) PAINT 6" WIDE WHITE STRIPE (4' STRIPE, 8' GAP)
- (J) REMOVE 4" WIDE STRIPE
- (K) REMOVE YELLOW "SCHOOL" SYMBOL

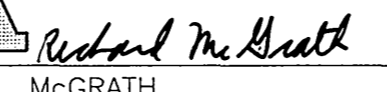
SIGNING LEGEND

- (1) INSTALL R26, R81, BOTH STANDARD SIZE, AND POST PER CITY OF RIVERSIDE STD DWG NO 666
- (2) INSTALL R81, STANDARD SIZE, ON EXISTING POST

GENERAL NOTES

- 1 SIGNS AND PAVEMENT DELINEATION SHALL BE INSTALLED AS SHOWN AND/OR AS DIRECTED BY THE ENGINEER

BASEPLAN SOURCE: GIS

ENGINEER IN RESPONSIBLE CHARGE  
  
 RICHARD D. McGRATH  
 R.C.E. NO. 31952 EXPIRES 12/31/96  
 DATE 12-12-94

MARK	REVISIONS	APPR.	DATE

DESIGNED BY JAC DRAWN BY JAC CHECKED BY BLL

CITY OF RIVERSIDE, CALIFORNIA DEPARTMENT OF PUBLIC WORKS			
APPROVED BY	BY	DATE	APPROVED BY
PRINCIPAL ENGINEER		12/14/94	DIRECTOR OF PUBLIC WORKS
P.W. INSPECTION			
TRAFFIC DIVISION		12/14/94	
CHEF P.W. ENGR.			
PUBLIC UTILITIES			

BIKE LANE STRIPING
ARLINGTON AVE WEST CITY LIMITS TO VAN BUREN BLVD
SCALE: 1" = 40'

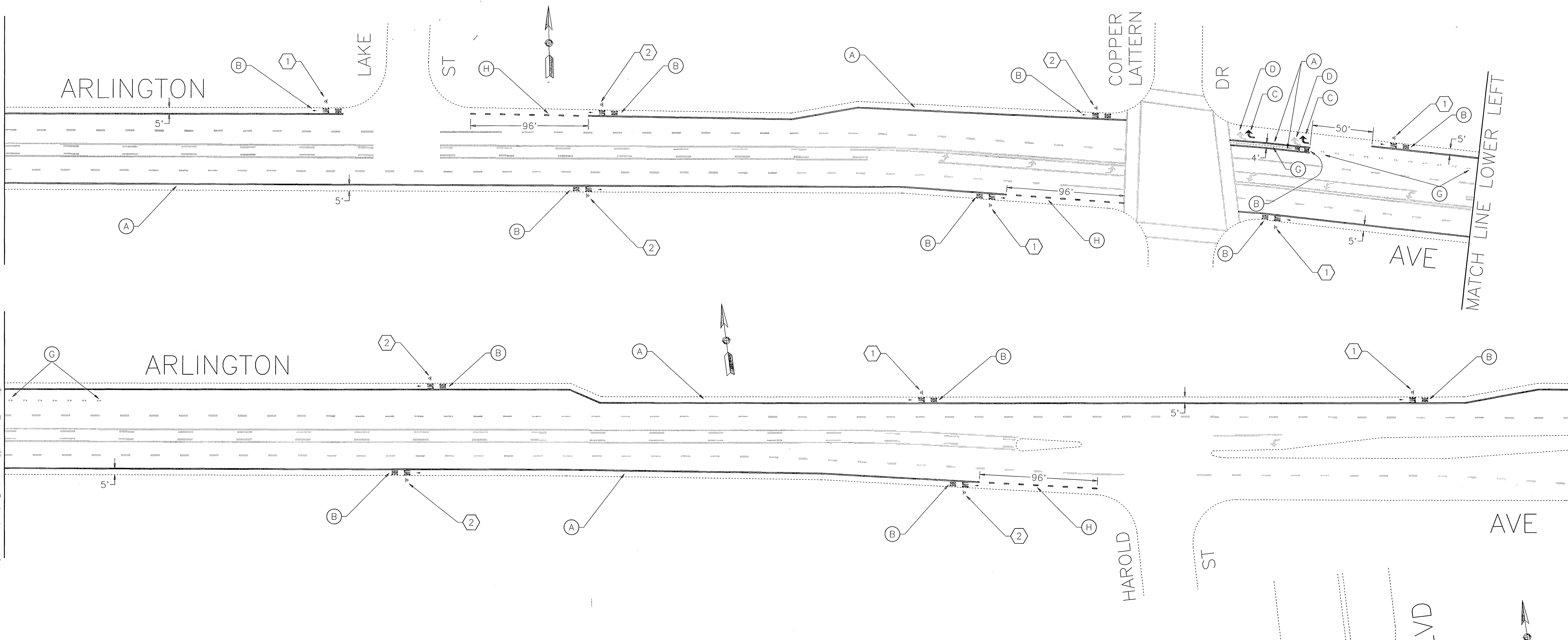
ACCT. NO. 230-541500-440223-30013
XL-360 SHEET 13 OF 14
FILE NAME: XL357-6.DWG

MATCH LINE LOWER RIGHT  
SHEET 6-3

MATCH LINE LOWER LEFT

MATCH LINE UPPER RIGHT

MATCH LINE LOWER LEFT



PAVEMENT DELINEATION LEGEND

- INDICATES STRIPING AND PAVEMENT MARKINGS TO INSTALL
- INDICATES STRIPING AND PAVEMENT MARKINGS TO REMAIN
- INDICATES STRIPING AND PAVEMENT MARKINGS TO BE REMOVED

PAINTING LEGEND

- (A) PAINT 6" WIDE WHITE STRIPE
- (B) INSTALL WHITE "BIKE LANE" SYMBOL
- (C) INSTALL WHITE TURN ARROW
- (D) REMOVE TURN ARROW
- (E) INSTALL 12" WIDE WHITE STRIPE
- (F) REMOVE 12" WIDE STRIPE
- (G) REMOVE 8" WIDE STRIPE
- (H) PAINT 6" WIDE WHITE STRIPE (4' STRIPE, 8' GAP)

SIGNING LEGEND

- (1) INSTALL R26, R81, BOTH STANDARD SIZE, AND POST PER CITY OF RIVERSIDE STD DWG NO 666
- (2) INSTALL R81, STANDARD SIZE, ON EXISTING POST

GENERAL NOTES

- 1 SIGNS AND PAVEMENT DELINEATION SHALL BE INSTALLED AS SHOWN AND/OR AS DIRECTED BY THE ENGINEER

BASEPLAN SOURCE: GIS

ENGINEER IN RESPONSIBLE CHARGE  
  
 RICHARD D. McGRATH  
 R.C.E. NO. 31952 EXPIRES 12-31-96  
 DATE 12-12-94

MARK	REVISIONS	APPR.	DATE

DESIGNED BY JOC DRAWN BY JOC CHECKED BY BU

CITY OF RIVERSIDE, CALIFORNIA  
 DEPARTMENT OF PUBLIC WORKS

APPROVED BY	BY	DATE	APPROVED BY
PRINCIPAL ENGINEER	[Signature]	12/30/94	DIRECTOR OF PUBLIC WORKS
P.W. INSPECTION			
TRAFFIC DIVISION			
CHIEF P.W. ENGR.			
PUBLIC UTILITIES			

BIKE LANE STRIPING  
 ARLINGTON AVE  
 WEST CITY LIMITS TO  
 VAN BUREN BLVD

SCALE: 1" = 40'

ACCT. NO.  
230-541500-440223-30013

XL-360  
SHEET 14 OF 14

FILE NAME: XL357-7.DWG