

BIG SPRINGS RD.

BARRET RD.

BROADBENT DR.

WATKINS DR.

KNOX CT.

MT. VERNON AVE.

WATKINS DR.

PICACHO DR.


FROST CT.

STRIPING & MARKING LEGEND

- (A) 4" SKIP WHITE STRIPE (STD. PLAN A20A, DETAIL 12)
- (B) 4" SOLID DOUBLE YELLOW STRIPE (STD. PLAN A20A, DETAIL 22)
- (C) 8" SOLID WHITE STRIPE (STD. PLAN A20D, DETAIL 38)
- (D) 6" SOLID WHITE STRIPE (STD. PLAN A20D, DETAIL 39)
- (E) 4" SOLID WHITE STRIPE
- (F) 6" SKIP WHITE STRIPE (STD. PLAN A20D, DETAIL 39A)
- (G) 8" SKIP WHITE STRIPE (3' STRIPE, 12' GAP)
- (H) SOLID WHITE "BIKE LANE, →" MARKING
- (J) YELLOW TWO-WAY TURN LANE (STD. PLAN A20B, DETAIL 32)
- (K) 12" SOLID WHITE MARKING (STD. PLAN A24E)
- (L) SOLID WHITE ARROW, TYPE IV
- (M) SOLID WHITE "STOP" MARKING
- (N) 4" SKIP WHITE STRIPE (4' STRIPE, 8' GAP)-200L.F.


NOTE: ALL STRIPING, PAVEMENT MARKINGS AND LEGENDS SHALL BE THERMOPLASTIC.

ENGINEER IN RESPONSIBLE CHARGE
 GILBERT M. HERNANDEZ
 R.C.E. No. 69170 expires 6-30-08
 DATE 8-16-06

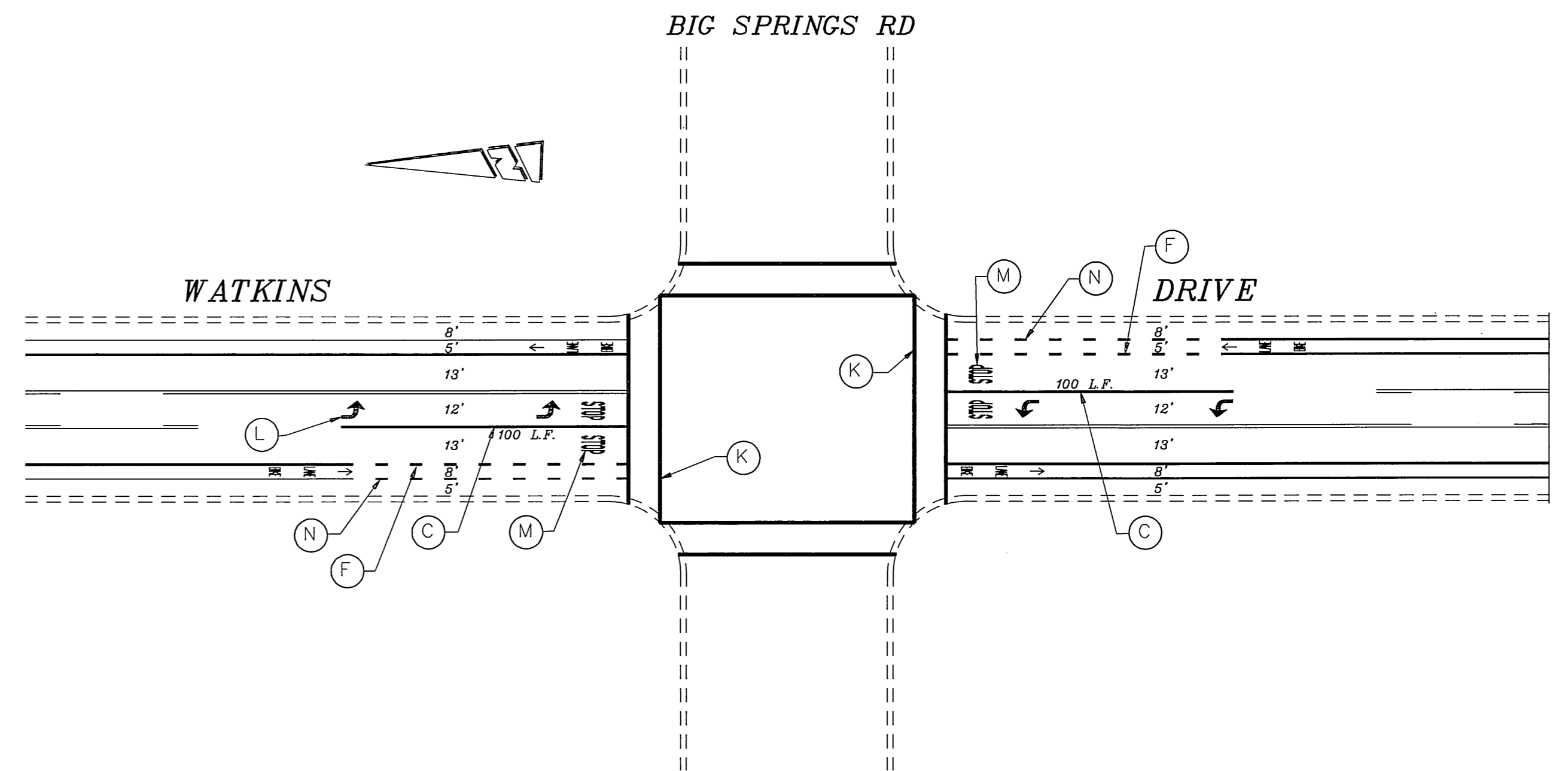


CITY OF RIVERSIDE, CALIFORNIA DEPARTMENT OF PUBLIC WORKS	
APPROVED BY	DATE
STREET SERVICES	DIRECTOR OF PUBLIC WORKS
DATE	
DESIGNED BY	DRAWN BY
REVISIONS	APPR. DATE
CHECKED BY	

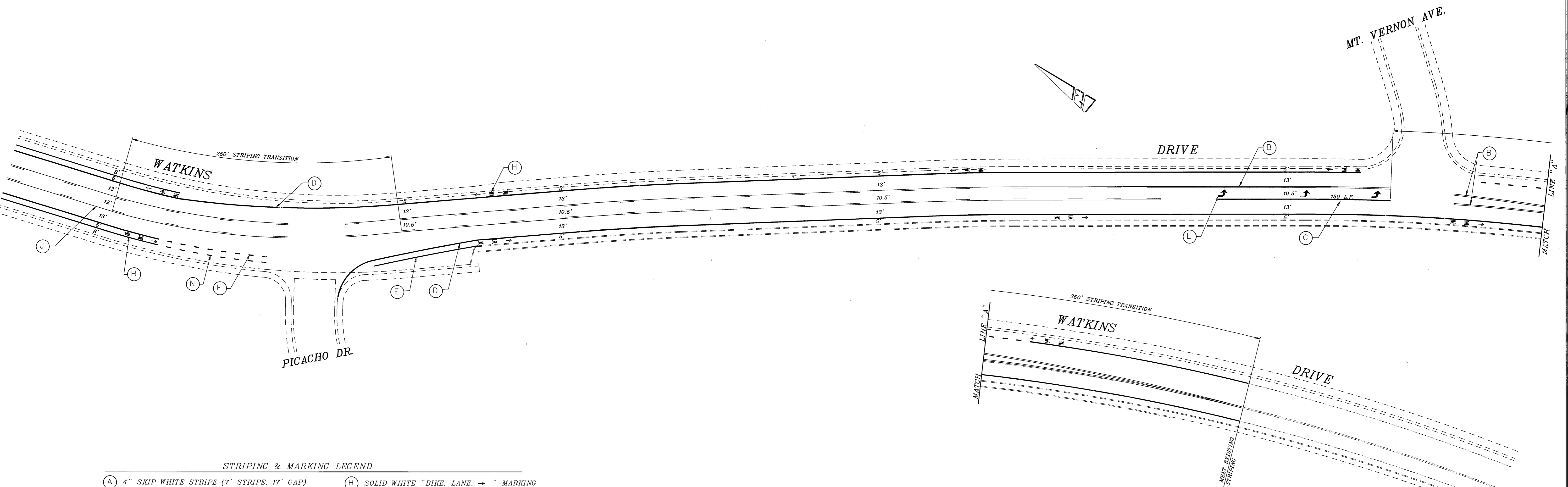
PAVEMENT DELINEATION PLAN	
WATKINS DRIVE	
BIG SPRINGS TO E/O MT. VERNON	
SCALE: 1" = 40'	FILE NAME: XL387A.DWG
XL-387A	SHEET 1 OF 1



TYPICAL STRIPING AND MARKING DETAIL
 WATKINS DR. between VALENCIA HILL DR. and PICACHO DR.



WATKINS DR. at BIG SPRINGS RD.



STRIPING & MARKING LEGEND

- | | |
|--|--|
| (A) 4" SKIP WHITE STRIPE (7' STRIPE, 17' GAP) | (H) SOLID WHITE "BIKE LANE, →" MARKING |
| (B) 4" SOLID DOUBLE YELLOW STRIPE | (J) YELLOW TWO-WAY TURN LANE |
| (C) 8" SOLID WHITE STRIPE | (K) 12" SOLID WHITE MARKING |
| (D) 6" SOLID WHITE STRIPE | (L) SOLID WHITE ARROW |
| (E) 4" SOLID WHITE STRIPE | (M) SOLID WHITE "STOP" MARKING |
| (F) 6" SKIP WHITE STRIPE (4' STRIPE, 8' GAP)-96 L.F. | (N) 4" SKIP WHITE STRIPE (4' STRIPE, 8' GAP)-96 L.F. |
| (G) 8" SKIP WHITE STRIPE (3' STRIPE, 12' GAP) | |

NOTE: REMOVE ANY CONFLICTING EXISTING STRIPING.

ENGINEER IN RESPONSIBLE CHARGE
 FRAN DUNAJSKI
 DATE 5/31/96

MARK	REVISIONS	APPR	DATE

CITY OF RIVERSIDE, CALIFORNIA DEPARTMENT OF PUBLIC WORKS			
APPROVED BY	BY	DATE	APPROVED BY
STREET SERVICES			DIRECTOR OF PUBLIC WORKS
			DATE

PAVEMENT DELINEATION PLAN
WATKINS DRIVE
 BLAINE ST. TO MT. VERNON AVE.

XL-387
 SHEET 2 OF 2
 FILE NAME: XL387-2.DWG

SCALE: 1" = 40'