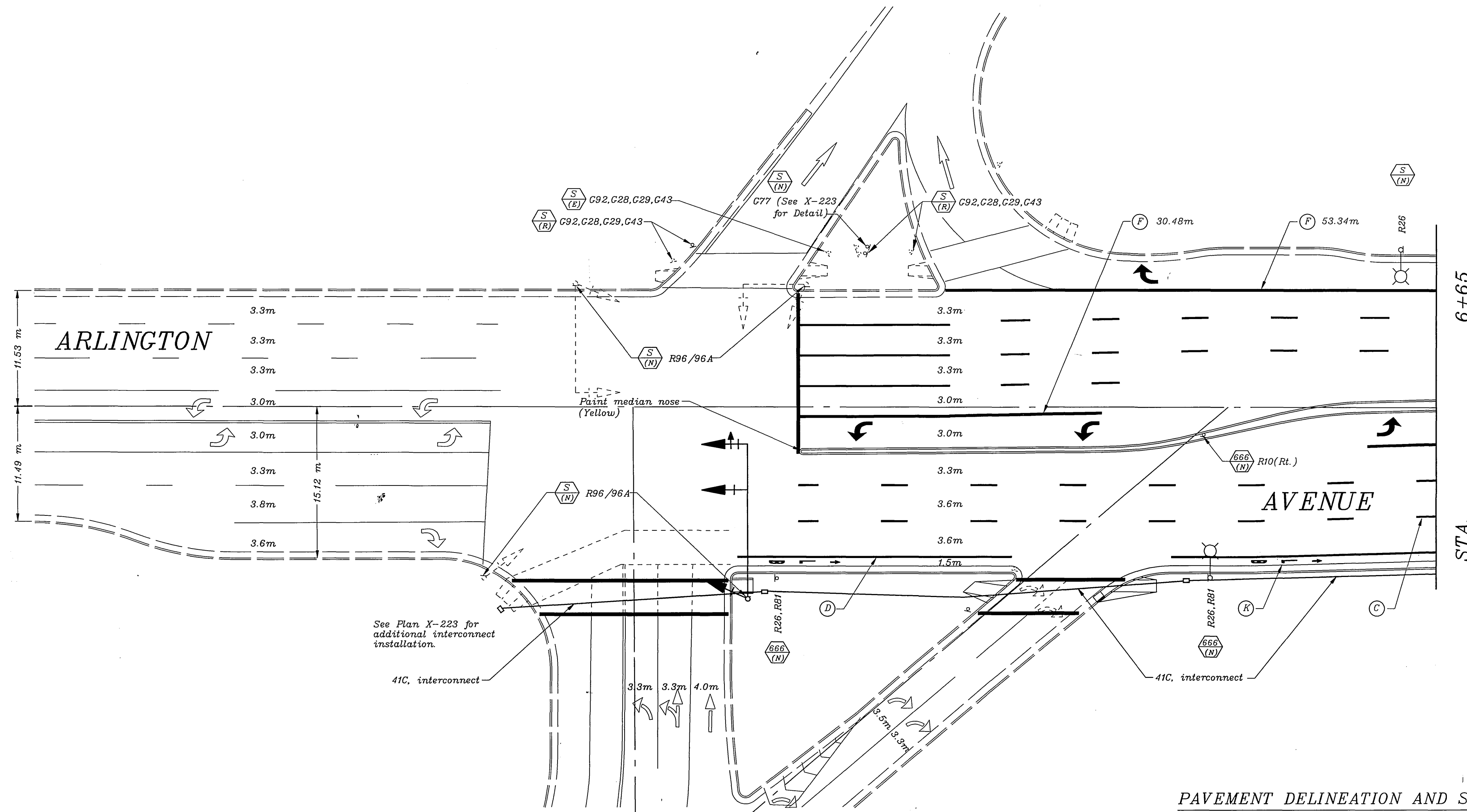
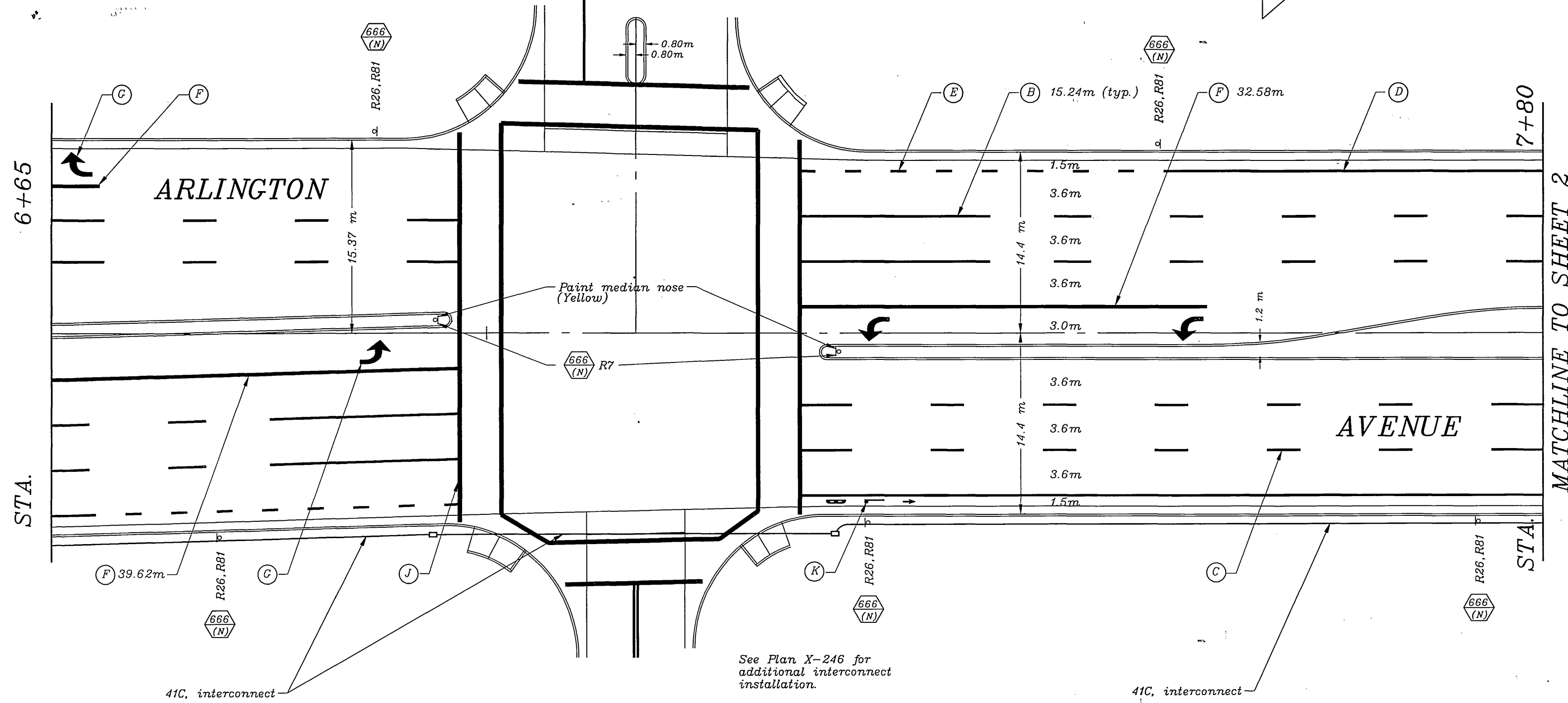


91 FREEWAY
EASTBOUND ON-RAMP



TAVA LANES PLAZA
(PRIVATE ENTRANCE)




PAVEMENT DELINEATION AND SIGNING LEGEND

- INDICATES STRIPING AND PAVEMENT MARKINGS TO BE INSTALLED.
- INDICATES STRIPING AND PAVEMENT MARKINGS TO REMAIN.
- - - INDICATES STRIPING AND PAVEMENT MARKINGS TO BE REMOVED.
- 1. EXISTING SIGNS ON EXISTING ROADWAYS TO BE REMOVED AND SALVAGED IN ACCORDANCE WITH THE SPECIAL PROVISIONS.
- 2. SEE PLAN XD-005 FOR DETOUR AND TRAFFIC CONTROL.
- 3. SEE PLANS X-223, X-246 AND X-408 FOR TRAFFIC SIGNALS AND R-3425 FOR STREET IMPROVEMENTS.
- (A) 100mm SOLID DOUBLE YELLOW STRIPE (STD. PLAN A20A, DETAIL 21)
- (B) 100mm SOLID WHITE STRIPE
- (C) 100mm DASH WHITE STRIPE, 2.14m STRIPE, 5.18m GAP (STD. PLAN A20A, DETAIL 8)
- (D) 150mm SOLID WHITE STRIPE (STD. PLAN A20D, DETAIL 39)
- (E) 150mm DASH WHITE STRIPE, 1.22m STRIPE, 2.44m GAP (STD. PLAN A20D, DETAIL 38A)
- (F) 200mm SOLID WHITE STRIPE (STD. PLAN A20D, DETAIL 38A)
- (G) SOLID WHITE ARROW (STD. PLAN A24A, TYPE IV)
- (H) REVERSE TAPER
- (I) TWO-WAY LEFT-TURN (STD. PLAN A20B, DETAIL 31)
- (J) 300mm SOLID WHITE STRIPE (STD. PLAN A24E)
- (K) SOLID WHITE BIKE LANE STENCIL W/ ARROW (STD. PLAN A24A & A24D)
- (L) 300mm SOLID YELLOW STRIPE
- (M) RIGHT LANE DROP ARROW (STD. PLAN A24A, TYPE VI)
- (S) INDICATES NEW SIG(S) TO BE FURNISHED AND INSTALLED BY CONTRACTOR ON TRAFFIC SIGNAL, ST. LT. STD OR EXISTING POST.
- (S) INDICATES EXISTING SIG(S) TO REMAIN IN PLACE.
- (S) INDICATES EXISTING SIG(S) TO BE RELOCATED.
- (S) INDICATES NEW SIG(S) AND POST TO BE FURNISHED AND INSTALLED BY CONTRACTOR PER STD. D.W.C. NO. 666.



ENGINEER IN RESPONSIBLE CHARGE
 RICHARD D. McGRATH
 R.C.E. NO. 31952 EXPIRES 12-31-2000
 DATE 5-2-98



MARK	REVISIONS	APPR.	DATE

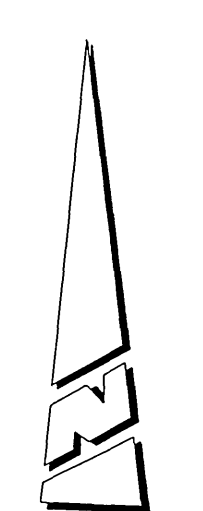
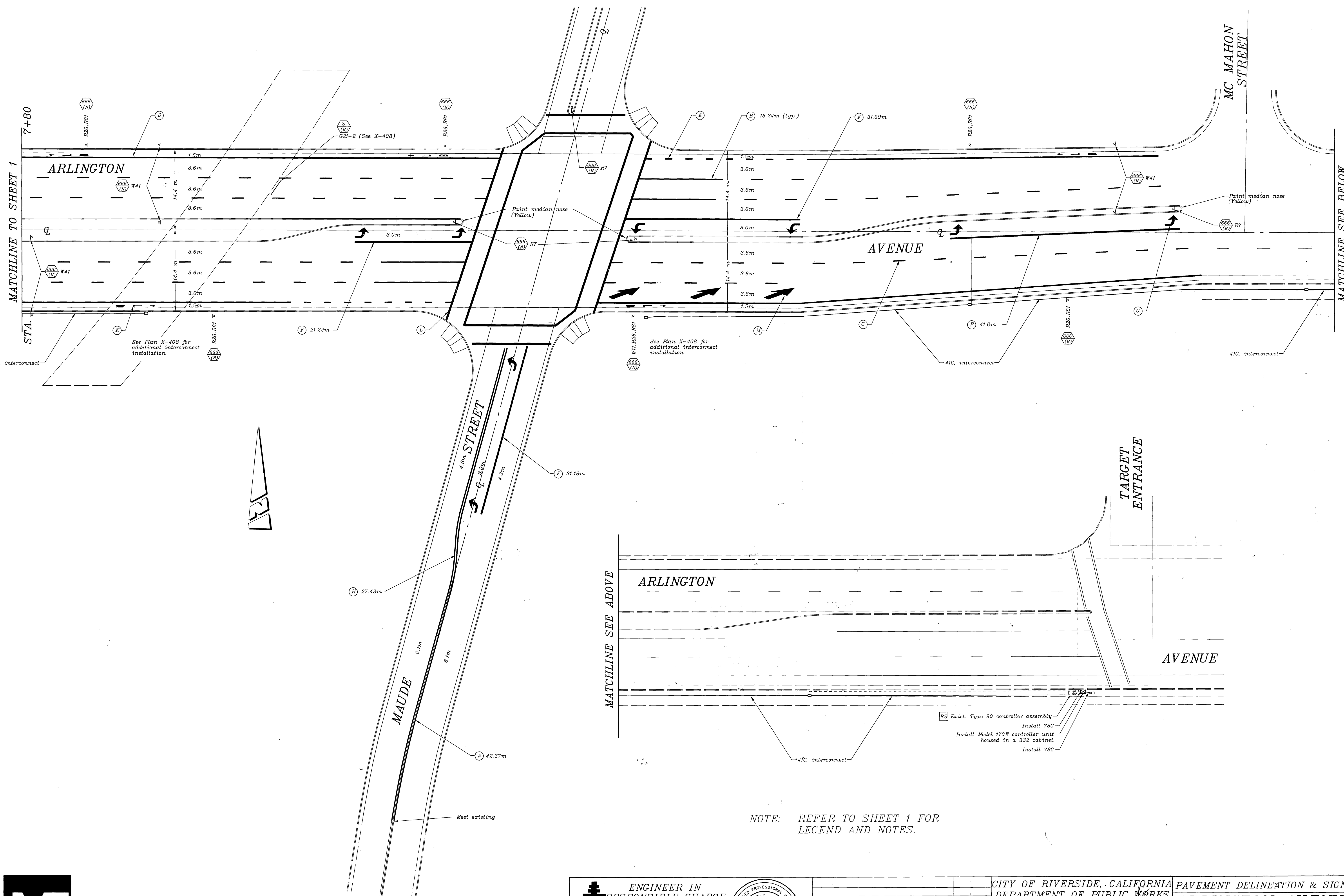
CITY OF RIVERSIDE, CALIFORNIA
 DEPARTMENT OF PUBLIC WORKS
 APPROVED BY: RICHARD D. McGRATH
 PRINCIPAL ENGINEER
 P.W. INSPECTION
 TRAFFIC DIVISION
 CHIEF P.W. ENGR.
 PUBLIC UTILITIES

PAVEMENT DELINEATION & SIGNS
 ARLINGTON AVENUE UNDERPASS
 91 FWY TO McMAHON STREET
 SCALE 1:300

ACCT. NO. 430-541500-440227-30268
 XL-414
 SHEET 1 OF 2
 FILE NAME: XL414.DWG

MATCHLINE TO SHEET 1
STA. 7+80

MATCHLINE SEE BELOW




MATCHLINE SEE ABOVE

NOTE: REFER TO SHEET 1 FOR LEGEND AND NOTES.



ENGINEER IN RESPONSIBLE CHARGE
Richard D. McGrath
 RICHARD D. McGRATH
 R.C.E. NO. 31952 EXPIRES 12-31-2000
 DATE: 5-7-98



MARK	REVISIONS	APPR.	DATE

DESIGNED BY: MAC DRAWN BY: MAC CHECKED BY:

CITY OF RIVERSIDE, CALIFORNIA
 DEPARTMENT OF PUBLIC WORKS

APPROVED BY	BY	DATE
PRINCIPAL ENGINEER	<i>R. McGrath</i>	5-7-98
P.W. INSPECTION		
TRAFFIC DIVISION		
CHIEF P.W. ENGR.		
PUBLIC UTILITIES		

PAVEMENT DELINEATION & SIGNS
ARLINGTON AVENUE UNDERPASS
 91 FWY TO McMAHON STREET

ACCT. NO.
 430-541500-440227-30268
XL-414
 SHEET 2 OF 2
 FILE NAME: XL414-2.DWG

SCALE: 1:300