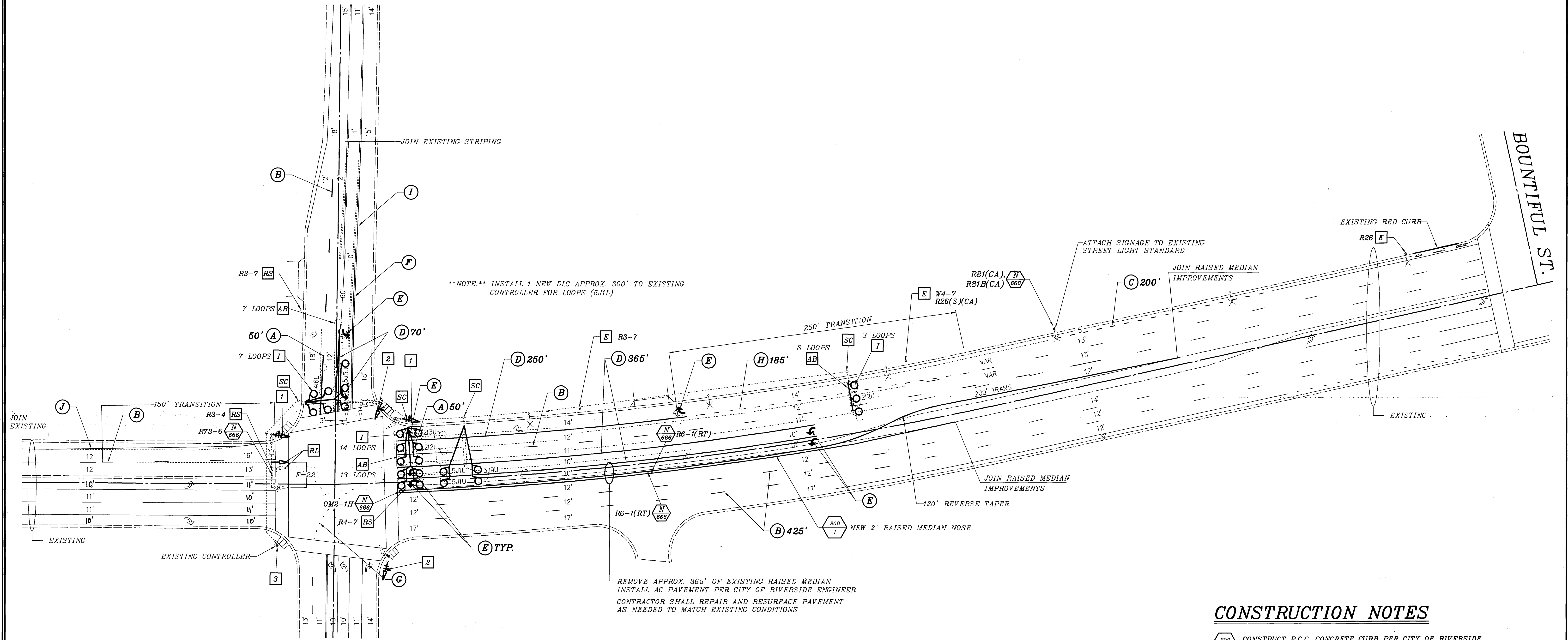


WOOD RD.

BOUNTIFUL ST.

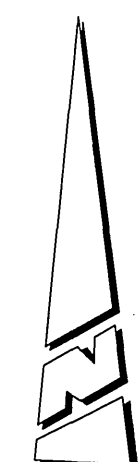
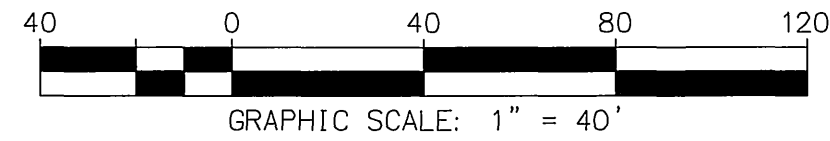


NOTE INSTALL 1 NEW DLC APPROX. 300' TO EXISTING CONTROLLER FOR LOOPS (5HL)

REMOVE APPROX. 365' OF EXISTING RAISED MEDIAN
INSTALL AC PAVEMENT PER CITY OF RIVERSIDE ENGINEER
CONTRACTOR SHALL REPAIR AND RESURFACE PAVEMENT AS NEEDED TO MATCH EXISTING CONDITIONS

CONSTRUCTION NOTES

- CONSTRUCT P.C.C. CONCRETE CURB PER CITY OF RIVERSIDE STANDARD DRAWING NO. 200. MATCH EXISTING. CONTRACTOR SHALL REPAIR AND RESURFACE PAVEMENT AS NEEDED TO MATCH EXISTING CONDITIONS.
- RELOCATE EXISTING EQUIPMENT
- INSTALL "TYPE E" DETECTOR LOOPS UNLESS OTHERWISE NOTED. SPLICE TO DLC(S) AT ADJACENT PULLBOX.
- SPLICE NEW TO EXISTING CONDUCTORS
- REMOVE AND SALVAGE EXISTING EQUIPMENT
- EXISTING EQUIPMENT TO REMAIN
- REMOVE AND REPLACE EXISTING 5-SECTION HEAD WITH EXISTING 3-SECTION HEAD AS NOTED. CONTRACTOR TO RE-WIRE BOTH SIGNAL HEADS AFTER INSTALLATION.
- REMOVE AND REPLACE EXISTING 3-SECTION HEAD WITH EXISTING 5-SECTION HEAD AS NOTED. CONTRACTOR TO RE-WIRE BOTH SIGNAL HEADS AFTER INSTALLATION TO PROVIDE RIGHT-TURN OVERLAP OPERATION.
- CONTRACTOR SHALL PROVIDE AND INSTALL 12-CSC CABLE FOR PHASE B RIGHT-TURN OVERLAP OPERATION.



STRIPING LEGEND

- 4" SOLID WHITE STRIPE (STD. PLAN A20A)
- 4" DASH WHITE STRIPE (STD. PLAN A20A, DETAIL 12)
- 6" DASH WHITE STRIPE (STD. PLAN A20D, DETAIL 39A)
- 8" SOLID WHITE STRIPE (STD. PLAN A20D, DETAIL 38)
- SOLID WHITE TYPE IV ARROW (STD. PLAN A24A)
- DOUBLE YELLOW STRIPE (STD. PLAN A20A, DETAIL 22)
- LANE LINE EXTENSION STRIPE (STD. PLAN A20D, DETAIL 40)
- LANE DROP INTERSECTION STRIPE (STD. PLAN A20C, DETAIL 37B)
- TWO WAY LEFT TURN STRIPE (STD. PLAN A20B, DETAIL 32)
- RIGHT EDGELINE STRIPE (STD. PLAN A20B, DETAIL 27B)
- INDICATES NEW SIGN(S) AND/OR POST TO BE FURNISHED AND INSTALLED BY CONTRACTOR PER STD. DWG. NO. 666.


NOTE ALL STRIPING, PAVEMENT MARKINGS AND LEGENDS SHALL BE THERMOPLASTIC. CONTRACTOR SHALL PROVIDE AND INSTALL RAISED PAVEMENT MARKERS PER CALTRANS 2006 STANDARD PLANS.

PAVEMENT DELINEATION

- INDICATES STRIPING AND PAVEMENT MARKINGS TO BE INSTALLED.
- INDICATES STRIPING AND PAVEMENT MARKINGS TO REMAIN.
- INDICATES STRIPING AND PAVEMENT MARKINGS TO BE REMOVED.

NOTE: ALL PAVEMENT DELINEATION WORK SHALL BE PERFORMED BY THE CONTRACTOR; SEE SPECIAL PROVISIONS.

ENGINEER IN RESPONSIBLE CHARGE
 GILBERT M. HERNANDEZ
 R.C.E. No. 69170 expires 6-30-08
 DATE 6-26-07



MARK	REVISIONS	APPR.	DATE

CITY OF RIVERSIDE, CALIFORNIA
DEPARTMENT OF PUBLIC WORKS
 APPROVED BY: [Signature]
 PRINCIPAL ENGINEER
 ENGINEERING MANAGER
 TRAFFIC DIVISION
 DATE: 6/27/07

STRIPING PLAN
 VAN BUREN BLVD.
 FROM WOOD RD.
 TO BOUNTIFUL ST.

ACCT. NO.
XL-513
 SHEET **1** OF **1**
 FILE NAME: XL513.DWG