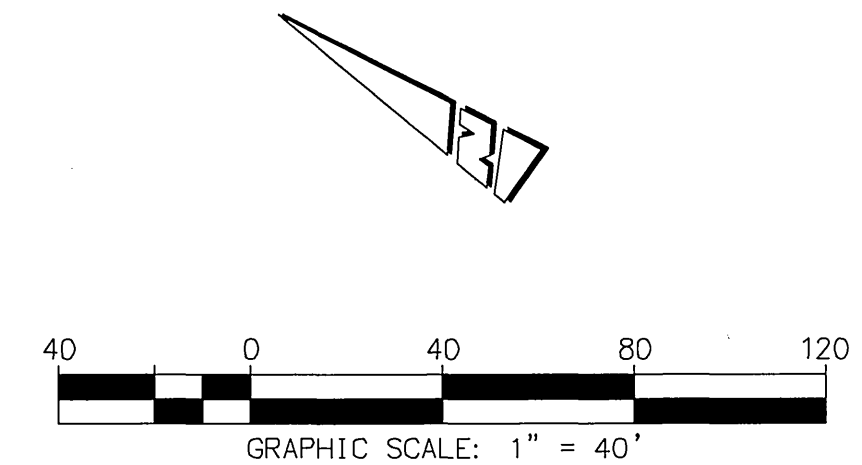


**STRIPING LEGEND**

- (A) 4" SOLID WHITE STRIPE (STD. PLAN A20A)
- (B) 4" DASHED WHITE STRIPE (STD. PLAN A20A, DETAIL 9)
- (C) 8" SOLID WHITE STRIPE (STD. PLAN A20D, DETAIL 38)
- (D) 12" SOLID WHITE STRIPE (STD. PLAN A24E)
- (E) DOUBLE YELLOW STRIPE (STD. PLAN A20A, DETAIL 22)
- (F) SOLID WHITE "STOP" LEGEND (STD. PLAN A24D)
- (G) LANE DROP AT INTERSECTION STRIPE (STD. PLAN A20C, DETAIL 37B)
- (H) SOLID WHITE TYPE IV ARROW (STD. PLAN A24A)

**GENERAL NOTES**

1. ALL PAVEMENT DELINEATION WORK SHALL BE PERFORMED BY THE CONTRACTOR.
2. ALL STRIPING, MARKINGS AND LEGENDS SHALL BE THERMOPLASTIC.
3. ALL STRIPING AND MARKINGS SHALL CONFORM TO CALTRANS 2006 STANDARD PLANS AND DETAILS INCLUDING THE USE OF RAISED PAVEMENT MARKERS.
4. CONTRACTOR IS RESPONSIBLE FOR REFRESHING EXISTING PAINTED RED CURBS WITHIN THE SCOPE OF THE PROJECT.
4. ALL NEW SIGNAGE TO HAVE ASTM 11 DC3 REFLECTIVE SHEETING.



**CONSTRUCTION NOTES**

- (E) EXISTING EQUIPMENT TO REMAIN
- (I) INSTALL 6' DIA. TYPE "E" LOOPS AS NOTED
- (RS) REMOVE AND SALVAGE EXISTING EQUIPMENT TO CITY YARD
- (N 686) INDICATES NEW SIGN(S) AND POST TO BE FURNISHED AND INSTALLED BY CONTRACTOR PER STD. DWG. NO. 686.

**PAVEMENT DELINEATION**

- INDICATES STRIPING AND PAVEMENT MARKINGS TO BE INSTALLED.
- INDICATES STRIPING AND PAVEMENT MARKINGS TO REMAIN.

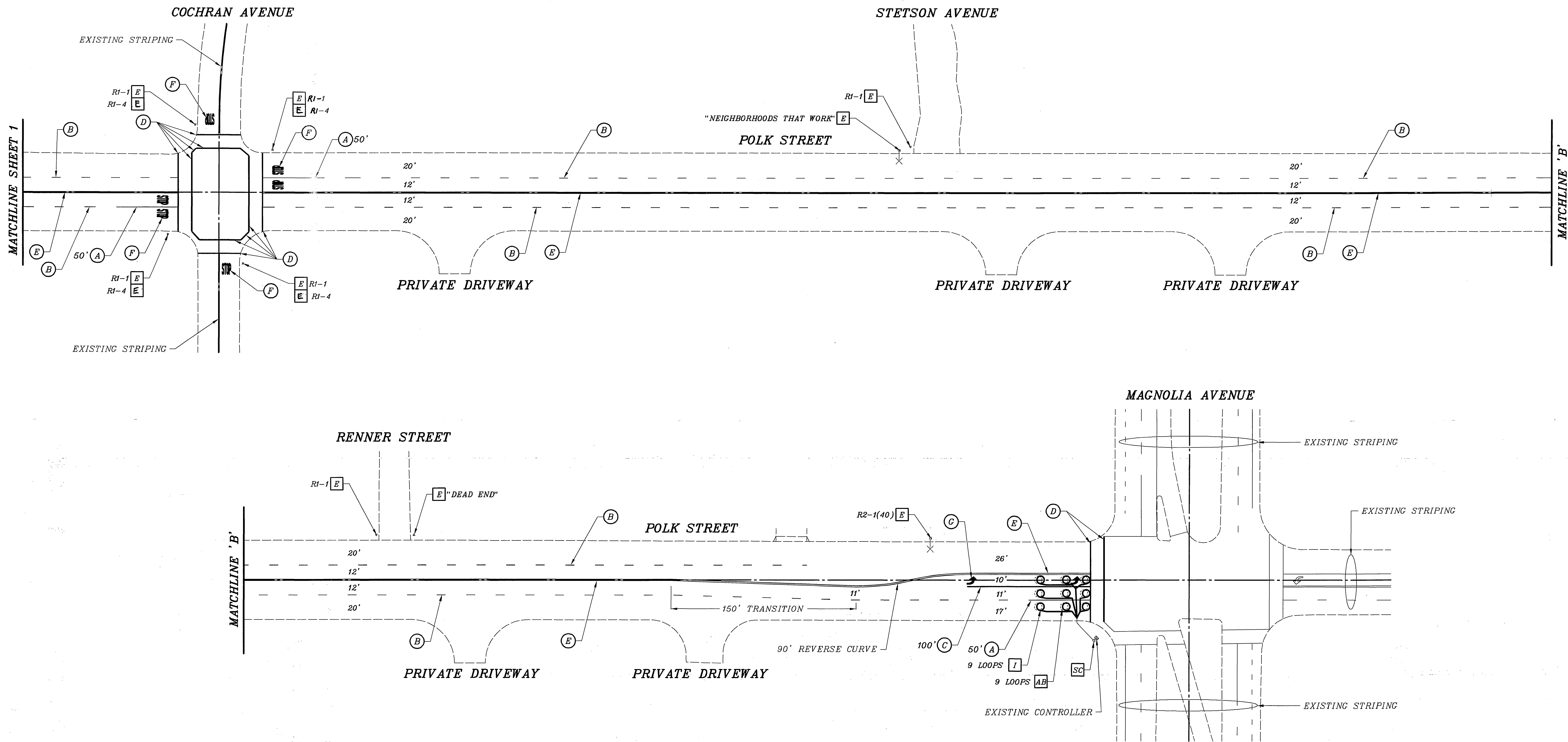
**ENGINEER IN RESPONSIBLE CHARGE**  
 GILBERT M. HERNANDEZ  
 R.C.E. No. 69170 expires 6/30/08  
 DATE 5-15-07

MARK	REVISIONS	APPR.	DATE

**CITY OF RIVERSIDE, CALIFORNIA  
DEPARTMENT OF PUBLIC WORKS**

APPROVED BY	BY	DATE	APPROVED BY
PRINCIPAL ENGINEER	DA	5/15/07	<i>[Signature]</i>
ENGINEERING MANAGER	DA	5/15/07	CITY ENGINEER
TRAFFIC DIVISION		5/15/07	
Const. Construction		5/24/07	
			DATE 5/27/07

<b>STRIPING PLAN</b>	ACCT. NO.
<b>POLK STREET FROM HOLE AVENUE TO MAGNOLIA AVENUE</b>	<b>XL-551</b>
SCALE: 1" = 40'	SHEET 1 OF 2
	FILE NAME: XL551.DWG



**STRIPING LEGEND**

- (A) 4" SOLID WHITE STRIPE (STD. PLAN A20A)
- (B) 4" DASHED WHITE STRIPE (STD. PLAN A20A, DETAIL 9)
- (C) 8" SOLID WHITE STRIPE (STD. PLAN A20D, DETAIL 38)
- (D) 12" SOLID WHITE STRIPE (STD. PLAN A24E)
- (E) DOUBLE YELLOW STRIPE (STD. PLAN A20A, DETAIL 22)
- (F) SOLID WHITE "STOP" LEGEND (STD. PLAN A24D)
- (G) LANE DROP AT INTERSECTION STRIPE (STD. PLAN A20C, DETAIL 37B)
- (H) SOLID WHITE TYPE IV ARROW (STD. PLAN A24A)

**PAVEMENT DELINEATION**

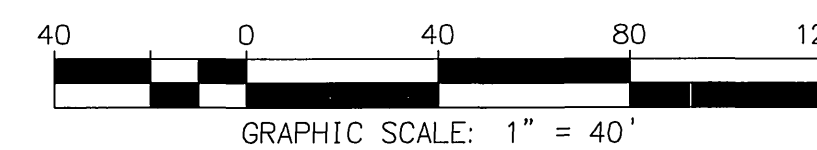
- INDICATES STRIPING AND PAVEMENT MARKINGS TO BE INSTALLED.
- INDICATES STRIPING AND PAVEMENT MARKINGS TO REMAIN.

**GENERAL NOTES**

1. ALL PAVEMENT DELINEATION WORK SHALL BE PERFORMED BY THE CONTRACTOR.
2. ALL STRIPING, MARKINGS AND LEGENDS SHALL BE THERMOPLASTIC.
3. ALL STRIPING AND MARKINGS SHALL CONFORM TO CALTRANS 2006 STANDARD PLANS AND DETAILS INCLUDING THE USE OF RAISED PAVEMENT MARKERS.
4. LOOP DETECTORS SHALL BE 6" DIA. TYPE "E" AND INSTALLED IN THE PRESENCE OF THE TRAFFIC ENGINEER OR HIS REPRESENTATIVE. CONTRACTOR TO COORDINATE WITH SIGNAL INSPECTOR FOR LOOP DETECTOR CHANNELS.
5. CONTRACTOR IS RESPONSIBLE FOR REFRESHING EXISTING PAINTED RED CURBS WITHIN THE SCOPE OF THE PROJECT.

**CONSTRUCTION NOTES**

- (E) EXISTING EQUIPMENT TO REMAIN
- (I) INSTALL 6" DIA. TYPE "E" LOOPS AS NOTED
- (RS) REMOVE AND SALVAGE EXISTING EQUIPMENT TO CITY YARD
- (AB) ABANDON EXISTING EQUIPMENT
- (SC) SPLICE NEW TO EXISTING CONDUCTORS



**ENGINEER IN RESPONSIBLE CHARGE**  
 GILBERT M. HERNANDEZ  
 R.C.E. No. 69170 expires 6/30/08  
 DATE: 5-15-07

MARK	REVISIONS	APPR.	DATE

**CITY OF RIVERSIDE, CALIFORNIA  
DEPARTMENT OF PUBLIC WORKS**

APPROVED BY	BY	DATE	APPROVED BY
PRINCIPAL ENGINEER	GH	5/15/07	[Signature]
ENGINEERING MANAGER	JA	5/15/07	CITY ENGINEER
TRAFFIC DIVISION	JA	5/15/07	
DESIGNED BY	DMC	8/22/07	
DRAWN BY	DMC		
CHECKED BY			

**STRIPING PLAN  
POLK STREET  
FROM HOLE AVENUE  
TO MAGNOLIA AVENUE**

SCALE: 1" = 40'

ACCT. NO.	XL-551
SHEET	2 OF 2
FILE NAME:	XL551.DWG